

**FORRESTANIA
RESOURCES**

Forrestania Resources Ltd
Suite 2, 38 Colin Street
West Perth WA 6005

Phone +61 8 6391 0113
info@forrestanioresources.com.au
ACN 647 899 698

ASX: FRS

forrestanioresources.com.au

23 December 2024

ASX RELEASE

Placement of Share Purchase Plan Shortfall

Forrestania Resources Limited (ASX: FRS) announces that it has raised \$250,000 in relation to placement of the shortfall from the Company's Share Purchase Plan (SPP) that closed on 8 November 2024.

The Company will issue 20m shares at \$0.0125 per share raising \$250,000 from sophisticated investors.

The Company will also issue 13,764,940 listed FRSOB options (exercisable on or before 20 November 2025 @ \$0.075 per option) to Sandton Capital Advisors in respect of their management of the placement announced on 14 October 2024 that accompanied the Share Purchase Plan.

Forrestania Resources' Chairman John Hannaford commented:

"We would like to thank existing and new shareholders for their support of the Company's capital raising, as we progress our gold exploration plans at Bonnie Vale and elsewhere.

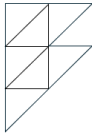
This announcement has been authorised for release by the board of Forrestania Resources.

For further information please contact:

John Hannaford
Chairman
Phone +61(0) 419 042 769
john@forrestanioresources.com.au

Simon Condon
Investor Relations
Phone +61(0) 417 021 312
simon@republicpr.com.au

For personal use only



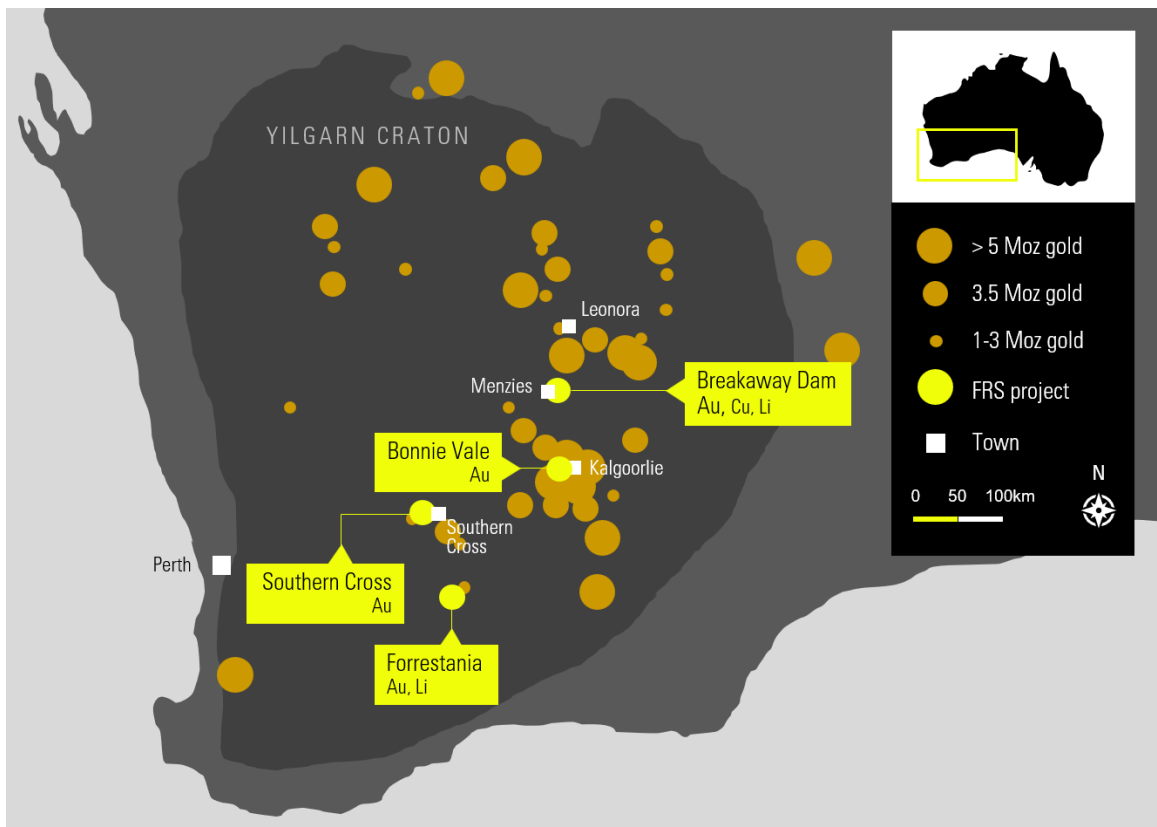
About Forrestania Resources Limited

Forrestania Resources Limited is an Australian resources company exploring for gold, copper and lithium in the Eastern Goldfields, Forrestania and Southern Cross regions of Western Australia.

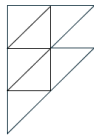
The Eastern Goldfields tenements are located within the Norseman-Wiluna Greenstone Belt of the Yilgarn Craton. In total this includes eleven Exploration Licences and four Exploration Licence Applications, covering a total area of ~1,000km². The tenements are predominately non-contiguous and scattered over 300km length, overlying or on the margins of greenstone belts.

The company's Forrestania Project hosts lithium, gold and nickel prospects in close proximity to the Mt Holland Lithium Mine (189Mt @ 1.5% Li₂O), the historic 1Moz Bounty gold deposit and the operating Flying Fox, and Spotted Quoll nickel mines in the well-endowed southern Forrestania Greenstone Belt.

The Southern Cross Project is located in the Southern Cross Greenstone Belt and has significant potential for gold mineralisation.



For personal use only



Disclosure

The information in this announcement is based on the following publicly available ASX announcements and Forrestania Resources IPO, which is available from <https://www2.asx.com.au/>

The Company confirms that it is not aware of any new information or data that materially affects the information included in the original ASX announcements and that all material assumptions and technical parameters underpinning the relevant ASX announcements continue to apply and have not materially changed. The Company confirms that the form and context in which the Competent Person's findings are represented have not been materially modified from the original ASX announcements.

Cautionary statement regarding values & forward-looking information

The figures, valuations, forecasts, estimates, opinions and projections contained herein involve elements of subjective judgment and analysis and assumption. Forrestania Resources does not accept any liability in relation to any such matters, or to inform the Recipient of any matter arising or coming to the company's notice after the date of this document which may affect any matter referred to herein. Any opinions expressed in this material are subject to change without notice, including as a result of using different assumptions and criteria. This document may contain forward-looking statements. Forward-looking statements are often, but not always, identified by the use of words such as "seek", "anticipate", "believe", "plan", "expect", and "intend" and statements than an event or result "may", "will", "should", "could", or "might" occur or be achieved and other similar expressions. Forward-looking information is subject to business, legal and economic risks and uncertainties and other factors that could cause actual results to differ materially from those contained in forward-looking statements. Such factors include, among other things, risks relating to property interests, the global economic climate, commodity prices, sovereign and legal risks, and environmental risks. Forward-looking statements are based upon estimates and opinions at the date the statements are made. Forrestania Resources undertakes no obligation to update these forward-looking statements for events or circumstances that occur subsequent to such dates or to update or keep current any of the information contained herein. The Recipient should not place undue reliance upon forward-looking statements. Any estimates or projections as to events that may occur in the future (including projections of revenue, expense, net income and performance) are based upon the best judgment of Forrestania Resources from information available as of the date of this document. There is no guarantee that any of these estimates or projections will be achieved. Actual results will vary from the projections and such variations may be material. Nothing contained herein is, or shall be relied upon as, a promise or representation as to the past or future. Forrestania Resources, its affiliates, directors, employees and/or agents expressly disclaim any and all liability relating or resulting from the use of all or any part of this document or any of the information contained herein. Visual estimates of mineral abundance should never be considered a proxy or substitute for laboratory analyses where concentrations or grades are the factor of principal economic interest. Visual estimates also potentially provide no information regarding impurities or deleterious physical properties relevant to valuations. The geochemical sampling data reported in this announcement is not intended to support a mineral resources estimation. Any drilling widths given in this announcement are down hole widths and do not represent true widths.