

28 February 2025



SAND KING UNDERGROUND RAMP UP ON TRACK WITH FIRST ORE BATCHED THROUGH DAVYHURST MILL

Highlights:

- First Sand King Underground development ore processed through the Davyhurst plant with the reconciled grade 4.3% above expectations (mine call of 2.3g/t vs actual of 2.4g/t)
- Metallurgical recovery reconciled at 88.2%, which is 1.2% above the expected 87%
- Early grade control drilling indicates a 19% uplift in gold ounce endowment thus far (grade control vs. pre-mining Mineral Resource Estimate model: 21koz vs.17koz), predominantly driven by the identification of additional discrete ore lodes
- Identification of at least three 'blow-out' zones in grade control drilling supports potential for bulk stoping opportunities
- Capital projects now all completed with commissioning of primary fan and escapeway in February
- Sand King Underground remains on track to reach its steady state production rate in June

Ora Banda Mining Limited (ASX: OBM) ("Ora Banda", "Company") is pleased to provide an update on recent mining and geological outcomes at its Sand King Underground mine located 39km south-east of the Davyhurst processing plant.

Sand King Underground Mining

Since the establishment of the Sand King Underground portal in late August last year, mine development has advanced through good ground conditions with a total of 1,866m development metres achieved to date, including 676m capital decline metres (see Figure 4). Since intersecting first ore in December 2024, 558 metres of ore development on six separate ore lodes has been completed on the first (4315) level (see Figure 5).

Mining rates continue to improve as key mine infrastructure projects are completed and more headings become available. The first production level is progressing well with the second to commence ore-driving from early March. Stopping remains on track to start in this quarter with steady state production to be achieved in Q4 (FY25).

All critical mining infrastructure projects are complete with the primary ventilation system and mine escapeway systems now commissioned (see Figure 13).

Sand King Underground Geology and Drilling

Since November 2024 an underground diamond drill rig has been focussed on infill grade control drilling of the Sand King ore lodes aiming to provide sufficient geometric definition and grade distribution information ahead of ore development and stoping. In addition, limited extensional drilling has been undertaken which has resulted in the potential for "Big Dog" lode extensions to

For personal use only

the south of the current mine design. Further drilling is being planned in this area and a second drill jumbo has been commissioned at the project.

To date, a total of 10,844m of underground diamond drilling has been completed with the drill crews averaging 131m/day, which is well ahead of budgeted 106m/day. Significantly, infill drilling has largely confirmed the grade and volume potential of the main ore structures along with the identification and potential upside in newly defined additional discrete ore lodes.

Significant intercepts returned from grade control drilling to date include:

- SKUGGC25037 7.2m @ 17.0 g/t
- SKUGGC25033 2.5m @ 16.0 g/t
- SKUGGC25002 6.8m @ 8.3 g/t
- SKUGGC24056 3.5m @ 14.5 g/t
- SKUGGC25007 2.8m @ 10.4 g/t
- SKUGGC24056 2.3m @ 10.0 g/t
- SKUGGC25003 4.8m @ 4.8 g/t
- SKUGGC24051 1.0m @ 21.2 g/t
- SKUGGC25036 2.1m @ 10.0 g/t

Uplift in Gold Ounce Endowment

Early grade control modelling indicates a 19% uplift in the gold ounce endowment thus far (21koz vs.17koz) of the Sand King deposit. Underground grade control drilling that has taken place since project commencement has added more than 400 additional data points (ore intersections) in the upper levels of the mine. This has effectively closed the drill hole spacing up to 15m by 15m, down from the Mineral Resource Estimate ("MRE") drill spacing of 40m by 40m. The close spaced drilling allows for a more accurate estimate of the geometric shape of the ore lodes and a more accurate predication of gold grade distribution. The 19% uplift seen in the grade control vs. pre-mining MRE block model thus far has been driven by the identification of additional discrete ore lodes combined with more accurate definition of the "blow-out" zones that occur at Sand King when two or more mineralised structures intersect (see Figures 11 & 12).

"Blow-out" Zones

Historical open pit mining identified the presence of localised "blow-outs" in the ore lodes where the intersection of tension veins on shear structure results in a considerable localised volume increase to the ore mineralisation, combined with an uptick in gold grades. Their confirmed presence in the pit provides some confidence there may be similar opportunities to define these "blow outs" in the underground environment. Significantly, grade control drilling completed to date in the upper levels of the mine has identified at least 3 blow-out zones, with the Company now assessing how to best extract these bulk gold endowment zones.

One of these blow-outs has been identified in hole SKUGGC25037 that returned 7.2m @ 17.0 g/t, with this drill intersection located at the top of the first planned stoping panel to be mined on the first (4315) level (see Figure 6 to 8). Of note, visible gold has been identified in the upper levels of the mine in both diamond core and the ore development face sampling (see Figure 9 & 10).

Sand King Underground Batch Trial

Material mined in December and January was sent as a batch to the Davyhurst mill for a trial milling parcel aimed at increasing the confidence in the face sampling methodology and in turn the grade control estimation model and associated processes. A total of 24,910t was crushed and milled as part of this trial. The expected grade of 2.3g/t reconciled through the mill at 2.4g/t, which equates to a 4.3% increase. As the mine progresses to stoping, the grades are expected to increase in line with the reserve grade of 3.2g/t.

The plant achieved a metallurgical recovery of 88.2% at a grind size of P80 135µm for the Sand King Underground trial milling parcel.

Source	Milling Returns			As mined			% delta
	Tonnes	Grade	Ounces	Tonnes	Grade	Ounces	Grade
SK HG	7,077	3.1	695	7,298	2.9	688	4.3%
SK - MG	7,544	2.6	639	7,780	2.5	631	4.3%
SK - LG	10,289	1.7	573	10,611	1.7	566	4.3%
Total	24,910	2.4	1,907	25,689	2.3	1,885	4.3%

Ora Banda's Managing Director, Luke Creagh, said:

"The seamless ramp up of Sand King Underground towards steady state production has been a real credit to the operational and planning teams and demonstrates Ora Banda's capability to find and rapidly advance underground opportunities."

"It is great to see the development ore reconciling positively compared to FID assumptions, and exciting that early grade control drilling shows a potential uplift in the gold endowment of the deposit."



Figure 1 - First gold pour - Sand King Underground.



Figure 2 – (L-R) OBM's Managing Director - Luke Creagh, Non-Executive Chairman - Peter Mansell and General Manager Operations - Mick Horrigan holding Sand King Underground gold bars.

For personal use only

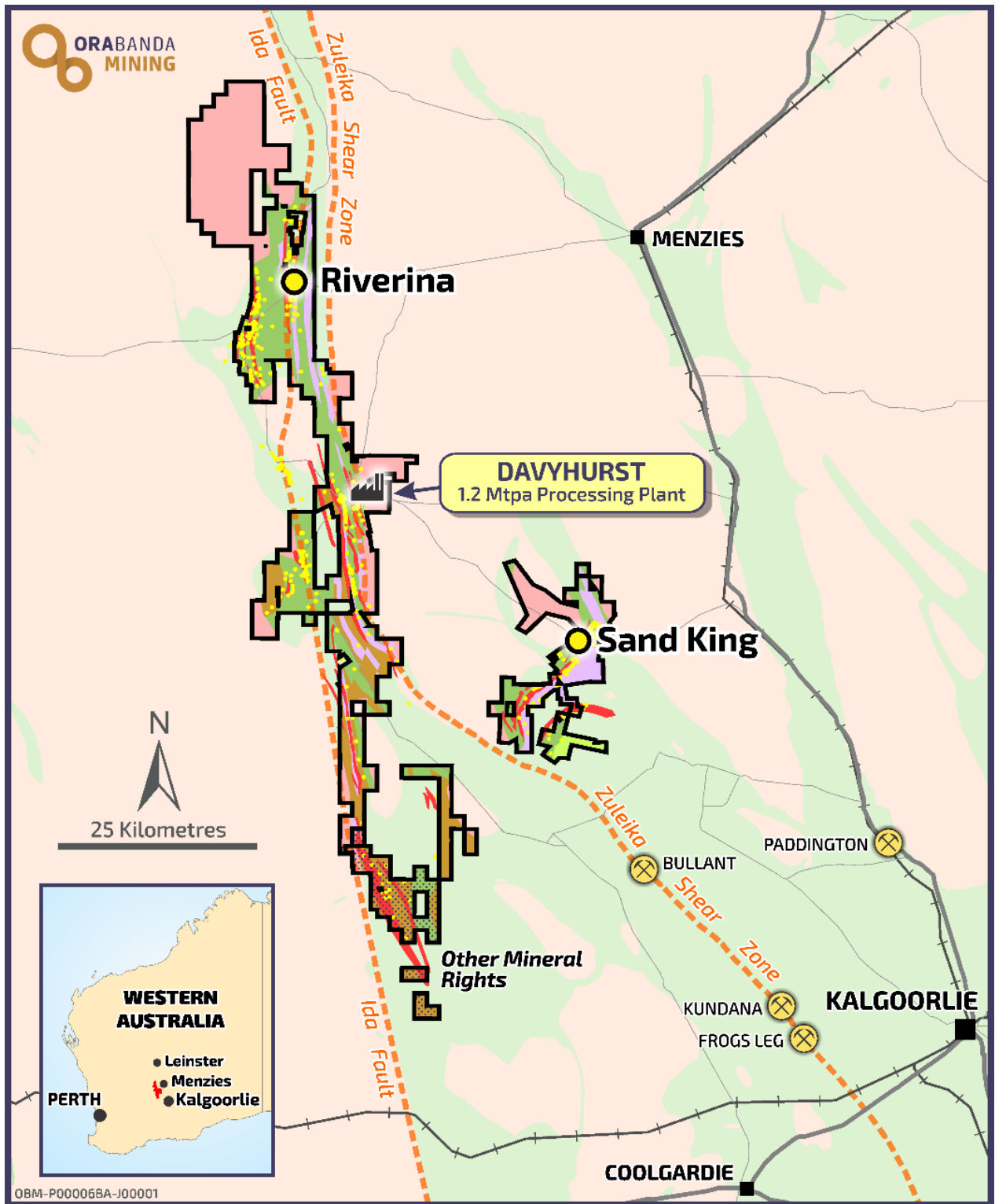


Figure 3 – Overview showing location of Riverina Underground and Sand King Underground compared to Davyhurst processing hub.

Sand King Underground
"As Built" over Mine Design Layout
Oblique view looking north- west

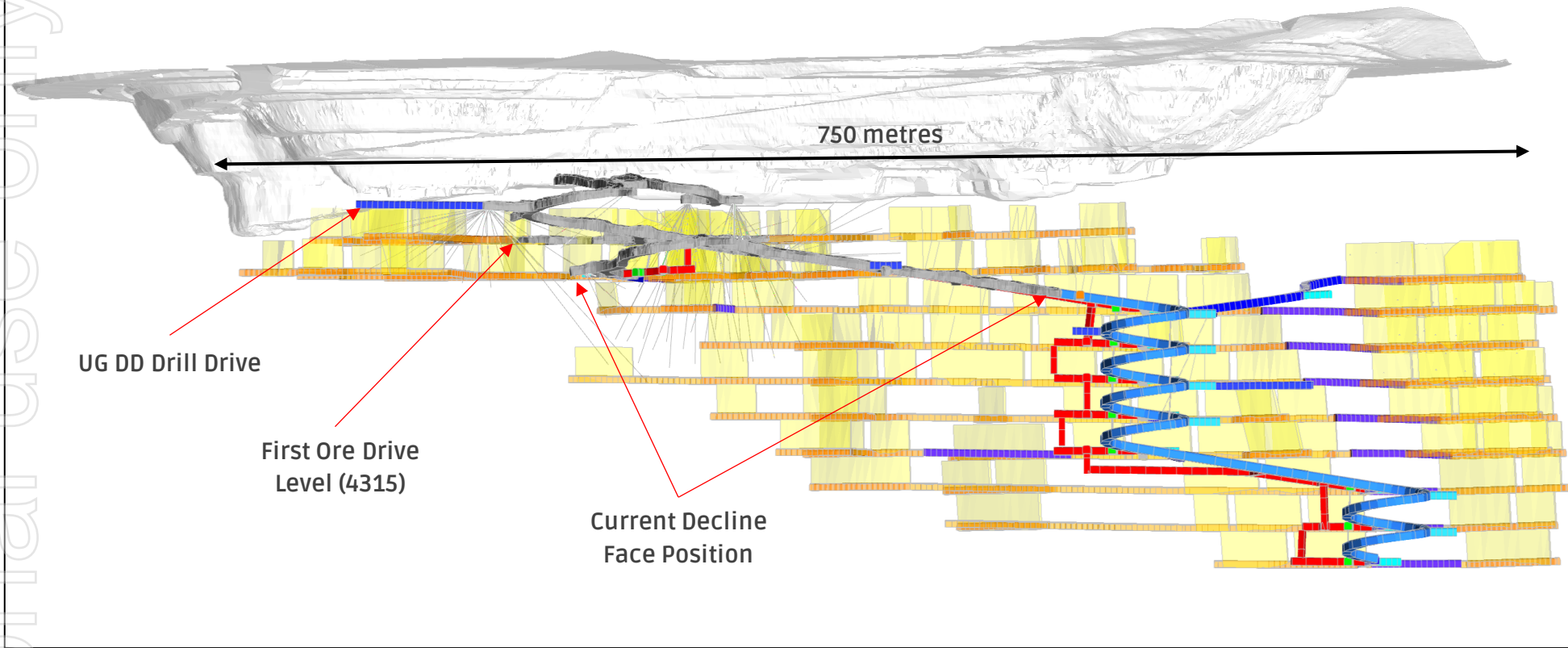


Figure 4 – Sand King Underground long section showing actual development and underground mine design.

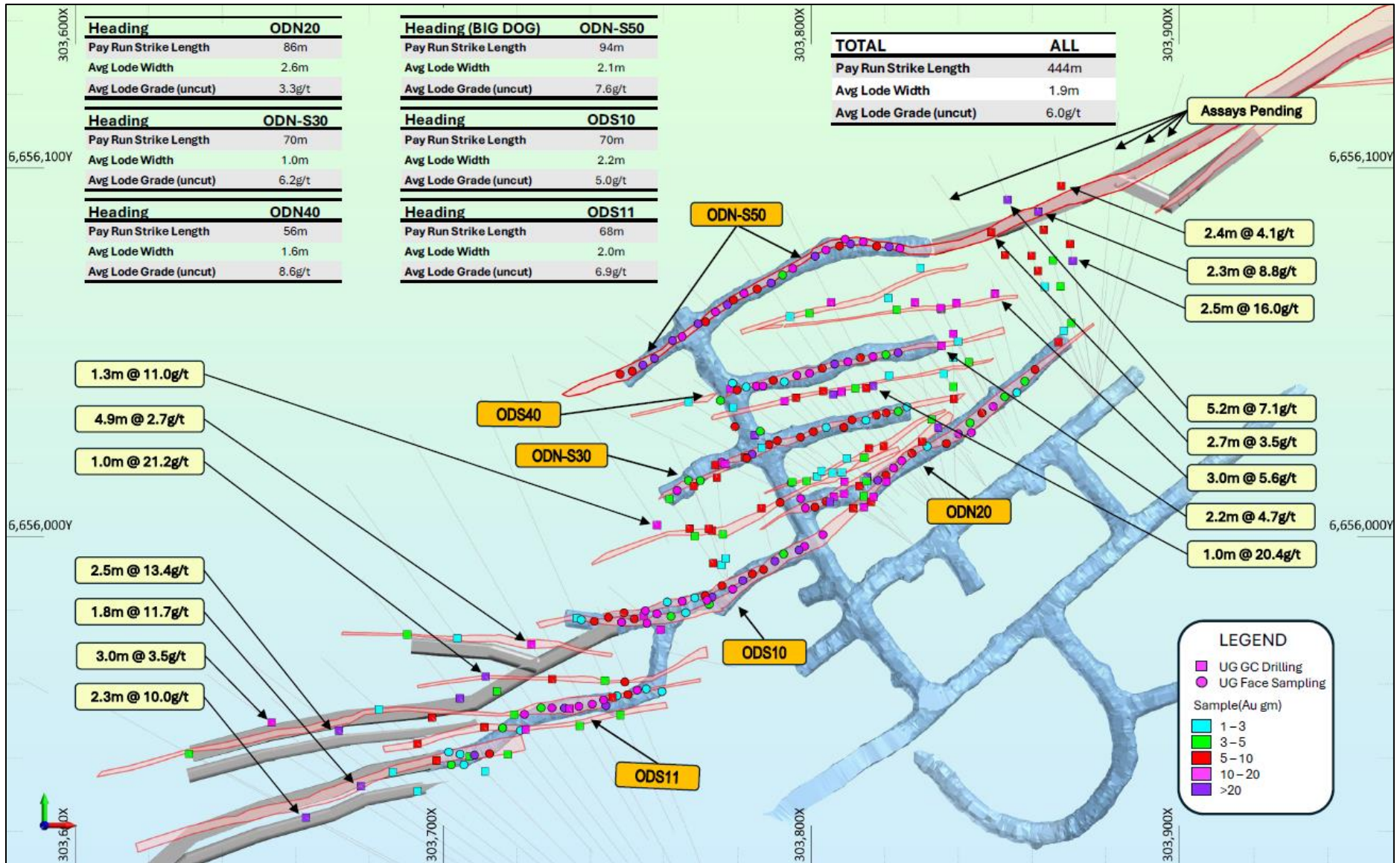


Figure 5 – Sand King Underground first level ore drive results, current pay-run calculations and early grade control results.



Figure 6 – Hole SKUGGC25037 showing “Blow-out” zone created by the intersection of the D7 lode and Nala Shear. Numbering represents assayed (g/t) gold values for the respective interval..

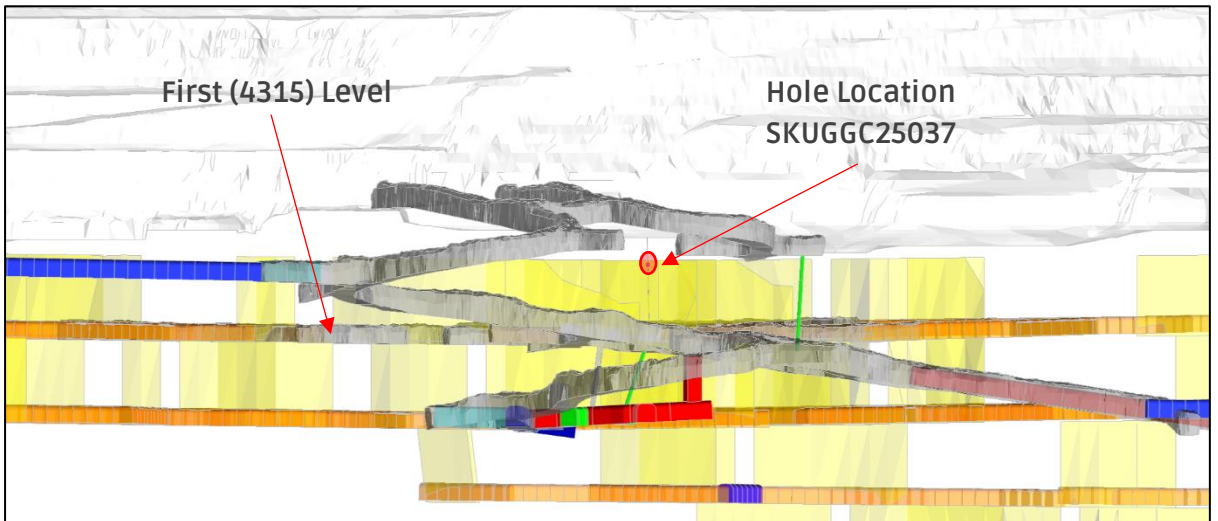


Figure 7 – Long section showing location of SKUGGC25037 on top of the first planned stoping panel on the first (4315) level.




Figure 8 – Example of blowout zone in 4315_ODN20 Drive (intersection of two lodes), with face sampling assay results.



Figure 9 – Free gold in hand Specimen from development face on the D5 lode (4315 level).

For personal use only



SKUGGC25032 - 5.2m @ 7.1g/t from 56.4m. Numbering represents assayed (g/t) gold values for the respective interval.



Figure 10 – Hole SKUGGC25032 showing individual assay results and visible gold in core 57.88m.

Uplift in Gold Ounce Endowment

The two images below compare the pre-mining Mineral Resource estimate (MRE) block model with the Grade Control Block Model for that same area on the "Big Dog" Lode.

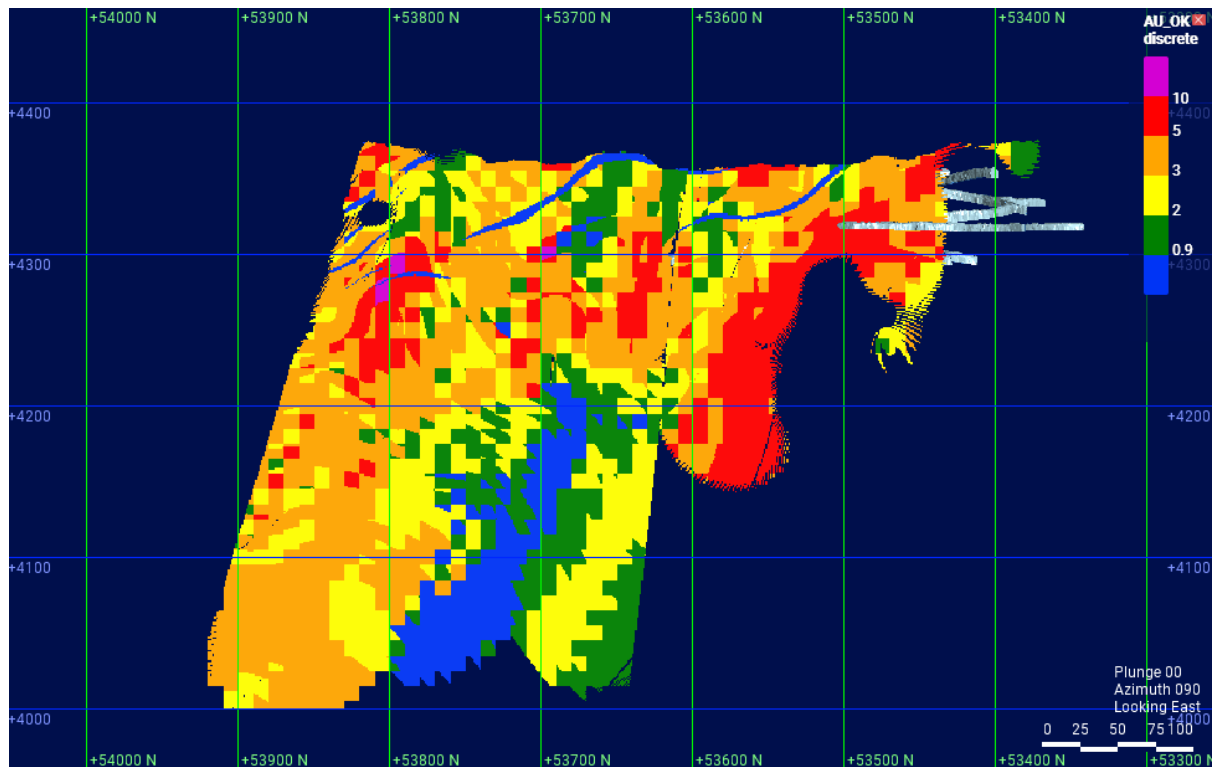


Figure 11 – Mineral Resource Estimate Block Model of the Big Dog lode (looking east).

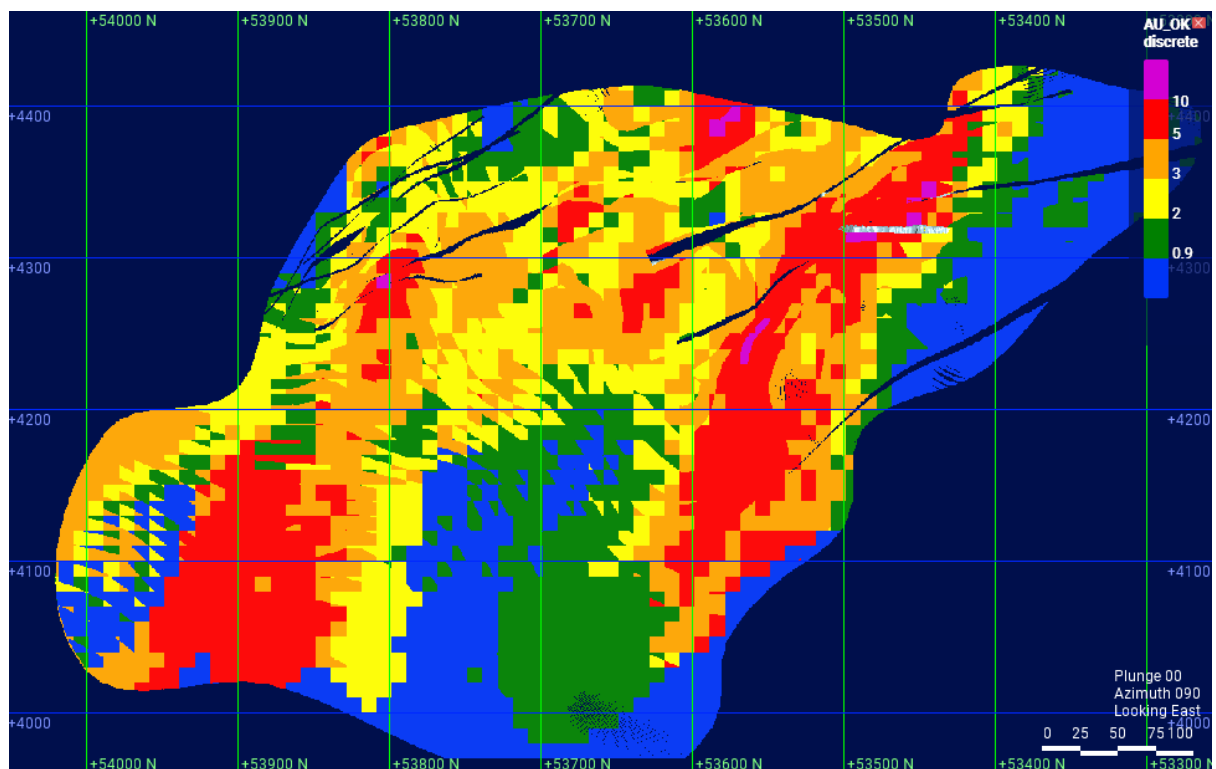


Figure 12 – GC Block Model of the Big Dog Lode (looking east). Expanded mineralisation and steep northerly high-grade plunge become more prevalent with tighter spaced drilling.



Primary fan installation



Primary vent fan indicators



Secondary Escapeway (ladderway looking down)



Top of Secondary Escapeway

Figure 13 – Collection of photos showing primary ventilation installation and secondary escapeway.

This announcement was authorised for release to the ASX by the Ora Banda Board of Directors.

For further information about Ora Banda Mining Ltd and its projects please visit the Company's website at www.orabandamining.com.au.

Investor & Media Queries:

Luke Creagh

Managing Director

+61 8 6365 4548

admin@obmltd.com.au

Competent Persons Statement

The information in this announcement that relates to new Exploration Results is based on, and fairly represents, information and supporting documentation prepared by Mr Andrew Czerw, an employee of Ora Banda Mining Limited, who is a Member of the Australian Institute of Mining and Metallurgy. Mr Czerw has sufficient experience which is relevant to the style of mineralisation and type of deposit under consideration and to the activity which he is undertaking to qualify as a Competent Person as defined in the 2012 Edition of the 'Australasian Code for Reporting of Exploration Results, Mineral Resources and Ore Reserves'. Mr Czerw consents to the inclusion in this announcement of the matters based on his information in the form and context in which it appears.

The information in this announcement regarding prior Sand King Exploration Results has been extracted from the Company's ASX announcements set out below, which are available to view at www.orabandamining.com.au. The Company confirms that it is not aware of any new information or data that materially affects the information included in those ASX announcements. The Company confirms that the form and context in which the Competent Person's findings are presented have not been materially modified from those ASX announcements.

- 'First Ore Intersected at Sand King' released on 19 December 2024
- 'Davyhurst Gold Project Update' dated 3 September 2024
- 'Sand King Approval Lifts FY26 Production Outlook to 150K0Z' dated 11 July 2024
- 'Riverina Underground & Sand King Update' dated 4 April 2024
- 'New High Grade Lode System Discovered at Sand King' dated 28 February 2024
- 'Exploration Update – Sand King' dated 6 February 2024
- 'Exploration Update – Sand King' dated 2 November 2023
- 'Exploration Update' dated 3 August 2023
- 'High Grade Results for Sand King Validation Drill Program' dated 27 April 2020
- 'Missouri Deposit Mineral Resource and Reserve Update' dated 15 December 2016
- 'Outstanding Siberia Drilling Results Continue' dated 23 November 2016
- 'High Grade Results Continue at Siberia' dated 15 November 2016
- 'High Grade Results Continue at Siberia' dated 2 November 2016
- 'Siberia Drilling Update' dated 25 October 2016
- 'Significant Drilling Results from Siberia' dated 22 September 2016
- 'Strong Initial Results from Siberia Diamond Drilling' dated 13 September 2016.

The information in this announcement that relates to Mineral Resources and Ore Reserves are set out in the Company's ASX announcement, 'Mineral Resource and Ore Reserve Statement' dated 2 July 2024, which is available to view at www.orabandamining.com.au. The Company confirms that it is not aware of any new information or data that materially affects the information included in that announcement and that all material assumptions and technical parameters underpinning the estimates in that announcement continue to apply and have not materially changed.

Forward-looking Statements

This announcement contains forward-looking statements which may be identified by words such as "believes", "estimates", "expects", "intends", "may", "will", "would", "could", or "should" and other similar words that involve risks and uncertainties. These statements are based on an assessment of present economic and operating conditions, and on a number of assumptions regarding future events and actions that, as at the date of this announcement, are expected to take place.

Such forward-looking statements are not guarantees of future performance and involve known and unknown risks, uncertainties, assumptions and other important factors, many of which are beyond the control of the Company, the Directors and management of the Company. These and other factors could cause actual results to differ materially from those expressed in any forward-looking statements.

The Company has no intention to update or revise forward-looking statements, or to publish prospective financial information in the future, regardless of whether new information, future events or any other factors affect the information contained in this announcement, except where required by law.

The Company cannot and does not give assurances that the results, performance or achievements expressed or implied in the forward-looking statements contained in this announcement will actually occur and investors are cautioned not to place undue reliance on these forward-looking statements.

For personal use only

Appendix 1 – Significant Intersections Table – Ora Banda Drill holes

(1g/t cut-off, maximum 2m internal dilution, minimum width 0.2m)

Hole ID	MGA North	MGA East	RL	Azi	Dip	End Depth	Depth From	Depth To	Interval	Sample Type	Grade	Gram Metres	Au g/t interval	Cut-off
SKUGGC24003	6655990	303842	339	308	-15	120	30.55	33.89	3.34	WCORE	2.27	7.6	3.3m @ 2.3 g/t	1
SKUGGC24003							36.50	36.80	0.30	WCORE	1.86	0.6	0.3m @ 1.9 g/t	1
SKUGGC24003							50.00	50.70	0.70	WCORE	3.27	2.3	0.7m @ 3.3 g/t	1
SKUGGC24003							59.90	61.80	1.90	WCORE	10.16	19.3	1.9m @ 10.2 g/t	1
SKUGGC24003							Incl 60.60	61.50	0.90	WCORE	15.56	14.0	0.9m @ 15.6 g/t	10
SKUGGC24003							68.00	68.70	0.70	WCORE	4.69	3.3	0.7m @ 4.7 g/t	1
SKUGGC24003							82.96	86.10	3.14	WCORE	4.84	15.2	3.1m @ 4.8 g/t	1
SKUGGC24003							Incl 82.96	83.60	0.64	WCORE	20.24	13.0	0.6m @ 20.2 g/t	10
SKUGGC24003							106.50	107.00	0.50	WCORE	2.08	1.0	0.5m @ 2.1 g/t	1
SKUGGC24004	6655991	303842	339	316	-15	113	29.00	34.30	5.30	WCORE	1.77	9.4	5.3m @ 1.8 g/t	1
SKUGGC24004							40.00	41.00	1.00	WCORE	6.98	7.0	1.0m @ 7.0 g/t	1
SKUGGC24004							Incl 40.60	41.00	0.40	WCORE	11.28	4.5	0.4m @ 11.3 g/t	10
SKUGGC24004							45.98	46.67	0.69	WCORE	2.24	1.5	0.7m @ 2.2 g/t	1
SKUGGC24004							56.00	57.15	1.15	WCORE	7.35	8.5	1.2m @ 7.4 g/t	1
SKUGGC24004							Incl 56.30	56.60	0.30	WCORE	16.22	4.9	0.3m @ 16.2 g/t	10
SKUGGC24004							68.23	69.75	1.52	WCORE	3.79	5.8	1.5m @ 3.8 g/t	1
SKUGGC24004							74.62	77.00	2.38	WCORE	6.83	16.3	2.4m @ 6.8 g/t	1
SKUGGC24004							Incl 75.18	75.48	0.30	WCORE	15.80	4.7	0.3m @ 15.8 g/t	10
SKUGGC24004							Incl 76.10	76.48	0.38	WCORE	13.27	5.0	0.4m @ 13.3 g/t	10
SKUGGC24004							85.00	86.00	1.00	WCORE	2.59	2.6	1.0m @ 2.6 g/t	1
SKUGGC24004							101.73	103.20	1.47	WCORE	2.66	3.9	1.5m @ 2.7 g/t	1
SKUGGC24004							103.90	104.20	0.30	WCORE	3.67	1.1	0.3m @ 3.7 g/t	1
SKUGGC24006	6655991	303843	339	332	-16	114	27.10	32.77	5.67	WCORE	1.30	7.4	5.7m @ 1.3 g/t	1
SKUGGC24006							58.00	59.00	1.00	WCORE	20.40	20.4	1.0m @ 20.4 g/t	1
SKUGGC24006							Incl 58.00	58.35	0.35	WCORE	52.22	18.3	0.4m @ 52.2 g/t	10
SKUGGC24006							66.00	67.26	1.26	WCORE	4.46	5.6	1.3m @ 4.5 g/t	1
SKUGGC24006							Incl 66.36	66.66	0.30	WCORE	11.74	3.5	0.3m @ 11.7 g/t	10
SKUGGC24006							84.00	85.76	1.76	WCORE	6.24	11.0	1.8m @ 6.2 g/t	1
SKUGGC24006							99.82	101.18	1.36	WCORE	4.28	5.8	1.4m @ 4.3 g/t	1
SKUGGC24009	6655991	303842	339	313	-22	123	32.74	33.26	0.52	WCORE	5.47	2.8	0.5m @ 5.5 g/t	1
SKUGGC24009							35.86	36.32	0.46	WCORE	5.80	2.7	0.5m @ 5.8 g/t	1
SKUGGC24009							47.82	48.83	1.01	WCORE	1.82	1.8	1.0m @ 1.8 g/t	1
SKUGGC24009							59.86	61.20	1.34	WCORE	9.61	12.9	1.3m @ 9.6 g/t	1
SKUGGC24009							Incl 60.90	61.20	0.30	WCORE	22.88	6.9	0.3m @ 22.9 g/t	10
SKUGGC24009							72.86	74.04	1.18	WCORE	13.88	16.4	1.2m @ 13.9 g/t	1
SKUGGC24009							80.86	81.22	0.36	WCORE	1.39	0.5	0.4m @ 1.4 g/t	1
SKUGGC24009							84.41	85.31	0.90	WCORE	7.45	6.7	0.9m @ 7.5 g/t	1
SKUGGC24009							Incl 85.01	85.31	0.30	WCORE	17.86	5.4	0.3m @ 17.9 g/t	10
SKUGGC24009							110.92	112.88	1.96	WCORE	3.69	7.2	2.0m @ 3.7 g/t	1
SKUGGC24010	6655991	303843	339	321	-22	123	30.26	31.72	1.46	WCORE	2.35	3.4	1.5m @ 2.3 g/t	1
SKUGGC24010							33.75	34.20	0.45	WCORE	3.72	1.7	0.5m @ 3.7 g/t	1
SKUGGC24010							45.54	46.44	0.90	WCORE	6.77	6.1	0.9m @ 6.8 g/t	1

Hole ID	MGA North	MGA East	RL	Azi	Dip	End Depth	Depth From	Depth To	Interval	Sample Type	Grade	Gram Metres	Au g/t interval	Cut-off
SKUGGC24010							54.94	55.96	1.02	WCORE	4.91	5.0	1.0m @ 4.9 g/t	1
SKUGGC24010							Incl 55.30	55.66	0.36	WCORE	10.40	3.7	0.4m @ 10.4 g/t	10
SKUGGC24010							67.28	68.03	0.75	WCORE	10.01	7.5	0.8m @ 10.0 g/t	1
SKUGGC24010							Incl 67.28	67.73	0.45	WCORE	14.26	6.4	0.5m @ 14.3 g/t	10
SKUGGC24010							70.45	71.37	0.92	WCORE	22.62	20.8	0.9m @ 22.6 g/t	1
SKUGGC24010							Incl 70.77	71.07	0.30	WCORE	63.34	19.0	0.3m @ 63.3 g/t	10
SKUGGC24010							74.18	75.66	1.48	WCORE	5.44	8.0	1.5m @ 5.4 g/t	1
SKUGGC24010							Incl 75.06	75.36	0.30	WCORE	10.51	3.2	0.3m @ 10.5 g/t	10
SKUGGC24010							107.07	108.45	1.38	WCORE	4.28	5.9	1.4m @ 4.3 g/t	1
SKUGGC24011	6655991	303843	339	328	-22	120	29.40	35.61	6.21	WCORE	3.21	19.9	6.2m @ 3.2 g/t	1
SKUGGC24011							Incl 34.26	35.00	0.74	WCORE	12.13	9.0	0.7m @ 12.1 g/t	10
SKUGGC24011							38.05	38.50	0.45	WCORE	1.61	0.7	0.5m @ 1.6 g/t	1
SKUGGC24011							49.27	53.33	4.06	WCORE	5.10	20.7	4.1m @ 5.1 g/t	1
SKUGGC24011							Incl 52.11	53.01	0.90	WCORE	14.08	12.7	0.9m @ 14.1 g/t	10
SKUGGC24011							62.50	62.90	0.40	WCORE	10.88	4.4	0.4m @ 10.9 g/t	1
SKUGGC24011							71.22	72.39	1.17	WCORE	5.02	5.9	1.2m @ 5.0 g/t	1
SKUGGC24011							85.56	85.86	0.30	WCORE	1.24	0.4	0.3m @ 1.2 g/t	1
SKUGGC24011							88.47	89.10	0.63	WCORE	5.35	3.4	0.6m @ 5.4 g/t	1
SKUGGC24011							106.29	107.70	1.41	WCORE	8.09	11.4	1.4m @ 8.1 g/t	1
SKUGGC24011							Incl 107.03	107.35	0.32	WCORE	13.69	4.4	0.3m @ 13.7 g/t	10
SKUGGC24014	6655991	303843	339	317	-28	129	33.00	41.15	8.15	WCORE	1.65	13.4	8.2m @ 1.6 g/t	1
SKUGGC24014							46.56	47.78	1.22	WCORE	3.20	3.9	1.2m @ 3.2 g/t	1
SKUGGC24014							60.32	60.86	0.54	WCORE	7.18	3.9	0.5m @ 7.2 g/t	1
SKUGGC24014							85.06	88.44	3.38	WCORE	8.64	29.2	3.4m @ 8.6 g/t	1
SKUGGC24014							Incl 85.36	85.88	0.52	WCORE	16.94	8.8	0.5m @ 16.9 g/t	10
SKUGGC24014							Incl 87.40	88.14	0.74	WCORE	18.13	13.4	0.7m @ 18.1 g/t	10
SKUGGC24014							115.75	117.15	1.40	WCORE	2.14	3.0	1.4m @ 2.1 g/t	1
SKUGGC24016	6655991	303842	339	306	-32	147	37.00	38.10	1.10	WCORE	7.88	8.7	1.1m @ 7.9 g/t	1
SKUGGC24016							40.21	41.00	0.79	WCORE	5.63	4.4	0.8m @ 5.6 g/t	1
SKUGGC24016							46.67	50.10	3.43	WCORE	3.35	11.5	3.4m @ 3.3 g/t	1
SKUGGC24016							Incl 47.44	47.80	0.36	WCORE	12.43	4.5	0.4m @ 12.4 g/t	10
SKUGGC24016							52.70	53.45	0.75	WCORE	2.91	2.2	0.8m @ 2.9 g/t	1
SKUGGC24016							72.00	73.00	1.00	WCORE	8.18	8.2	1.0m @ 8.2 g/t	1
SKUGGC24016							Incl 72.00	72.37	0.37	WCORE	18.90	7.0	0.4m @ 18.9 g/t	10
SKUGGC24016							78.15	78.72	0.57	WCORE	1.43	0.8	0.6m @ 1.4 g/t	1
SKUGGC24016							80.44	80.75	0.31	WCORE	1.31	0.4	0.3m @ 1.3 g/t	1
SKUGGC24017	6655991	303842	339	313	-33	141	38.91	50.18	11.27	WCORE	4.15	46.7	11.3m @ 4.1 g/t	1
SKUGGC24017							Incl 39.23	39.75	0.52	WCORE	10.67	5.5	0.5m @ 10.7 g/t	10
SKUGGC24017							Incl 44.09	44.50	0.41	WCORE	10.09	4.1	0.4m @ 10.1 g/t	10
SKUGGC24017							65.00	65.95	0.95	WCORE	8.93	8.5	1.0m @ 8.9 g/t	1
SKUGGC24017							Incl 65.30	65.65	0.35	WCORE	11.26	3.9	0.4m @ 11.3 g/t	10
SKUGGC24017							69.50	69.84	0.34	WCORE	2.07	0.7	0.3m @ 2.1 g/t	1
SKUGGC24017							96.46	99.68	3.22	WCORE	3.29	10.6	3.2m @ 3.3 g/t	1
SKUGGC24017							Incl 96.76	97.30	0.54	WCORE	13.19	7.1	0.5m @ 13.2 g/t	10
SKUGGC24018	6656008	303863	339	323	-20	113	26.70	31.32	4.62	WCORE	2.39	11.0	4.6m @ 2.4 g/t	1

Hole ID	MGA North	MGA East	RL	Azi	Dip	End Depth	Depth From	Depth To	Interval	Sample Type	Grade	Gram Metres	Au g/t interval	Cut-off
SKUGGC24018							43.40	43.71	0.31	WCORE	15.45	4.8	0.3m @ 15.5 g/t	1
SKUGGC24018							48.00	48.30	0.30	WCORE	6.26	1.9	0.3m @ 6.3 g/t	1
SKUGGC24018							58.40	59.61	1.21	WCORE	5.59	6.8	1.2m @ 5.6 g/t	1
SKUGGC24018							71.17	72.14	0.97	WCORE	5.06	4.9	1.0m @ 5.1 g/t	1
SKUGGC24018							75.34	76.39	1.05	WCORE	2.80	2.9	1.1m @ 2.8 g/t	1
SKUGGC24018							101.31	102.73	1.42	WCORE	6.09	8.7	1.4m @ 6.1 g/t	1
SKUGGC24019	6656009	303863	339	331	-23	69	27.78	31.93	4.15	WCORE	2.17	9.0	4.2m @ 2.2 g/t	1
SKUGGC24019							47.37	48.08	0.71	WCORE	5.63	4.0	0.7m @ 5.6 g/t	1
SKUGGC24019							Incl 47.37	47.67	0.30	WCORE	11.84	3.6	0.3m @ 11.8 g/t	10
SKUGGC24019							54.30	55.00	0.70	WCORE	3.89	2.7	0.7m @ 3.9 g/t	1
SKUGGC24019							65.00	66.07	1.07	WCORE	3.51	3.8	1.1m @ 3.5 g/t	1
SKUGGC24019B	6656009	303863	339	331	-21	108	27.70	31.80	4.10	WCORE	3.88	15.9	4.1m @ 3.9 g/t	1
SKUGGC24019B							Incl 30.60	31.00	0.40	WCORE	10.50	4.2	0.4m @ 10.5 g/t	10
SKUGGC24019B							43.46	44.05	0.59	WCORE	8.77	5.2	0.6m @ 8.8 g/t	1
SKUGGC24019B							48.11	48.78	0.67	WCORE	3.02	2.0	0.7m @ 3.0 g/t	1
SKUGGC24019B							64.72	65.69	0.97	WCORE	10.45	10.1	1.0m @ 10.4 g/t	1
SKUGGC24019B							Incl 64.72	65.02	0.30	WCORE	22.16	6.6	0.3m @ 22.2 g/t	10
SKUGGC24019B							78.17	78.77	0.60	WCORE	4.13	2.5	0.6m @ 4.1 g/t	1
SKUGGC24019B							91.68	95.32	3.64	WCORE	9.79	35.6	3.6m @ 9.8 g/t	1
SKUGGC24019B							Incl 92.12	95.32	3.20	WCORE	10.84	34.7	3.2m @ 10.8 g/t	10
SKUGGC24020	6656008	303863	339	309	-27	129	29.90	34.10	4.20	WCORE	2.44	10.3	4.2m @ 2.4 g/t	1
SKUGGC24020							61.31	62.04	0.73	WCORE	2.23	1.6	0.7m @ 2.2 g/t	1
SKUGGC24020							69.89	73.60	3.71	WCORE	1.80	6.7	3.7m @ 1.8 g/t	1
SKUGGC24020							87.00	88.00	1.00	WCORE	1.73	1.7	1.0m @ 1.7 g/t	1
SKUGGC24020							91.13	91.85	0.72	WCORE	5.05	3.6	0.7m @ 5.1 g/t	1
SKUGGC24020							112.98	115.11	2.13	WCORE	3.80	8.1	2.1m @ 3.8 g/t	1
SKUGGC24021	6656009	303863	339	318	-26	123	27.87	28.91	1.04	WCORE	2.40	2.5	1.0m @ 2.4 g/t	1
SKUGGC24021							31.55	33.66	2.11	WCORE	1.44	3.0	2.1m @ 1.4 g/t	1
SKUGGC24021							41.90	42.24	0.34	WCORE	11.79	4.0	0.3m @ 11.8 g/t	1
SKUGGC24021							62.84	64.00	1.16	WCORE	6.02	7.0	1.2m @ 6.0 g/t	1
SKUGGC24021							Incl 62.84	63.14	0.30	WCORE	15.68	4.7	0.3m @ 15.7 g/t	10
SKUGGC24021							78.66	78.96	0.30	WCORE	1.01	0.3	0.3m @ 1.0 g/t	1
SKUGGC24021							83.25	83.55	0.30	WCORE	1.01	0.3	0.3m @ 1.0 g/t	1
SKUGGC24021							106.12	107.17	1.05	WCORE	4.95	5.2	1.1m @ 4.9 g/t	1
SKUGGC24022	6656009	303863	339	326	-28	119	28.93	31.37	2.44	WCORE	3.21	7.8	2.4m @ 3.2 g/t	1
SKUGGC24022							33.40	34.00	0.60	WCORE	2.42	1.5	0.6m @ 2.4 g/t	1
SKUGGC24022							57.00	59.15	2.15	WCORE	4.71	10.1	2.2m @ 4.7 g/t	1
SKUGGC24022							Incl 58.05	58.36	0.31	WCORE	11.00	3.4	0.3m @ 11.0 g/t	10
SKUGGC24022							67.00	68.00	1.00	WCORE	7.16	7.2	1.0m @ 7.2 g/t	1
SKUGGC24022							71.26	76.05	4.79	WCORE	3.10	14.8	4.8m @ 3.1 g/t	1
SKUGGC24022							Incl 72.97	73.27	0.30	WCORE	25.54	7.7	0.3m @ 25.5 g/t	10
SKUGGC24022							84.51	85.25	0.74	WCORE	4.96	3.7	0.7m @ 5.0 g/t	1
SKUGGC24022							104.12	106.06	1.94	WCORE	3.57	6.9	1.9m @ 3.6 g/t	1
SKUGGC24023	6656009	303864	339	336	-29	116	31.25	36.00	4.75	WCORE	2.50	11.9	4.8m @ 2.5 g/t	1
SKUGGC24023							43.10	43.95	0.85	WCORE	5.68	4.8	0.9m @ 5.7 g/t	1
SKUGGC24023							47.35	47.72	0.37	WCORE	1.18	0.4	0.4m @ 1.2 g/t	1

Hole ID	MGA North	MGA East	RL	Azi	Dip	End Depth	Depth From	Depth To	Interval	Sample Type	Grade	Gram Metres	Au g/t interval	Cut-off
SKUGGC24023							67.40	70.05	2.65	WCORE	5.36	14.2	2.7m @ 5.4 g/t	1
SKUGGC24023							Incl 68.77	69.60	0.83	WCORE	10.41	8.6	0.8m @ 10.4 g/t	10
SKUGGC24023							79.24	80.47	1.23	WCORE	6.50	8.0	1.2m @ 6.5 g/t	1
SKUGGC24023							Incl 80.17	80.47	0.30	WCORE	19.55	5.9	0.3m @ 19.6 g/t	10
SKUGGC24023							104.00	108.53	4.53	WCORE	5.25	23.8	4.5m @ 5.2 g/t	1
SKUGGC24023							Incl 105.47	106.13	0.66	WCORE	13.32	8.8	0.7m @ 13.3 g/t	10
SKUGGC24024	6656009	303864	339	346	-29	117	34.48	39.30	4.82	WCORE	1.52	7.3	4.8m @ 1.5 g/t	1
SKUGGC24024							65.82	68.82	3.00	WCORE	5.63	16.9	3.0m @ 5.6 g/t	1
SKUGGC24024							Incl 67.89	68.22	0.33	WCORE	12.42	4.1	0.3m @ 12.4 g/t	10
SKUGGC24024							75.60	76.65	1.05	WCORE	9.16	9.6	1.1m @ 9.2 g/t	1
SKUGGC24024							Incl 75.60	76.30	0.70	WCORE	12.63	8.8	0.7m @ 12.6 g/t	10
SKUGGC24024							99.60	102.00	2.40	WCORE	14.03	33.7	2.4m @ 14.0 g/t	1
SKUGGC24024							Incl 99.60	101.30	1.70	WCORE	17.89	30.4	1.7m @ 17.9 g/t	10
SKUGGC24025	6656008	303863	339	307	-31	138	31.86	32.87	1.01	WCORE	2.87	2.9	1.0m @ 2.9 g/t	1
SKUGGC24025							35.70	47.85	12.15	WCORE	3.23	39.3	12.2m @ 3.2 g/t	1
SKUGGC24025							Incl 40.70	41.00	0.30	WCORE	12.75	3.8	0.3m @ 12.8 g/t	10
SKUGGC24025							Incl 47.20	47.50	0.30	WCORE	12.95	3.9	0.3m @ 13.0 g/t	10
SKUGGC24025							54.17	55.75	1.58	WCORE	8.15	12.9	1.6m @ 8.1 g/t	1
SKUGGC24025							Incl 54.75	55.45	0.70	WCORE	14.87	10.4	0.7m @ 14.9 g/t	10
SKUGGC24025							59.00	59.30	0.30	WCORE	1.44	0.4	0.3m @ 1.4 g/t	1
SKUGGC24025							74.25	74.73	0.48	WCORE	16.72	8.0	0.5m @ 16.7 g/t	1
SKUGGC24025							77.00	83.00	6.00	WCORE	9.48	56.9	6.0m @ 9.5 g/t	1
SKUGGC24025							Incl 79.50	83.00	3.50	WCORE	13.67	47.9	3.5m @ 13.7 g/t	10
SKUGGC24025							85.02	86.94	1.92	WCORE	4.27	8.2	1.9m @ 4.3 g/t	1
SKUGGC24025							Incl 85.02	85.33	0.31	WCORE	11.69	3.6	0.3m @ 11.7 g/t	10
SKUGGC24025							124.14	127.33	3.19	WCORE	1.24	3.9	3.2m @ 1.2 g/t	1
SKUGGC24026	6656008	303863	339	314	-32	133	31.28	34.20	2.92	WCORE	1.03	3.0	2.9m @ 1.0 g/t	1
SKUGGC24026							35.65	36.96	1.31	WCORE	1.37	1.8	1.3m @ 1.4 g/t	1
SKUGGC24026							41.00	41.70	0.70	WCORE	1.12	0.8	0.7m @ 1.1 g/t	1
SKUGGC24026							70.92	72.78	1.86	WCORE	9.54	17.8	1.9m @ 9.5 g/t	1
SKUGGC24026							Incl 71.99	72.78	0.79	WCORE	18.94	15.0	0.8m @ 18.9 g/t	10
SKUGGC24026							84.77	85.87	1.10	WCORE	2.01	2.2	1.1m @ 2.0 g/t	1
SKUGGC24026							119.00	120.02	1.02	WCORE	4.61	4.7	1.0m @ 4.6 g/t	1
SKUGGC24027	6656009	303863	339	322	-33	145	30.53	32.00	1.47	WCORE	3.76	5.5	1.5m @ 3.8 g/t	1
SKUGGC24027							35.73	36.62	0.89	WCORE	5.54	4.9	0.9m @ 5.5 g/t	1
SKUGGC24027							65.14	68.64	3.50	WCORE	13.24	46.3	3.5m @ 13.2 g/t	1
SKUGGC24027							Incl 67.19	68.30	1.11	WCORE	37.83	42.0	1.1m @ 37.8 g/t	10
SKUGGC24027							79.60	81.22	1.62	WCORE	6.58	10.7	1.6m @ 6.6 g/t	1
SKUGGC24027							84.41	84.71	0.30	WCORE	1.52	0.5	0.3m @ 1.5 g/t	1
SKUGGC24027							88.22	88.82	0.60	WCORE	1.45	0.9	0.6m @ 1.4 g/t	1
SKUGGC24027							115.25	116.54	1.29	WCORE	17.61	22.7	1.3m @ 17.6 g/t	1
SKUGGC24027							Incl 115.55	116.54	0.99	WCORE	21.94	21.7	1.0m @ 21.9 g/t	10
SKUGGC24028	6656009	303864	339	331	-34	129	33.45	37.80	4.35	WCORE	1.74	7.6	4.4m @ 1.7 g/t	1
SKUGGC24028							42.00	42.60	0.60	WCORE	8.25	5.0	0.6m @ 8.3 g/t	1
SKUGGC24028							60.44	62.40	1.96	WCORE	10.72	21.0	2.0m @ 10.7 g/t	1

Hole ID	MGA North	MGA East	RL	Azi	Dip	End Depth	Depth From	Depth To	Interval	Sample Type	Grade	Gram Metres	Au g/t interval	Cut-off
SKUGGC24028							Incl 60.44	62.10	1.66	WCORE	12.38	20.6	1.7m @ 12.4 g/t	10
SKUGGC24028							75.55	77.18	1.63	WCORE	4.04	6.6	1.6m @ 4.0 g/t	1
SKUGGC24028							86.31	87.15	0.84	WCORE	8.57	7.2	0.8m @ 8.6 g/t	1
SKUGGC24028							120.23	121.57	1.34	WCORE	6.73	9.0	1.3m @ 6.7 g/t	1
SKUGGC24028							Incl 120.53	121.00	0.47	WCORE	10.01	4.7	0.5m @ 10.0 g/t	10
SKUGGC24029	6656009	303864	339	341	-35	142	36.90	37.46	0.56	WCORE	8.26	4.6	0.6m @ 8.3 g/t	1
SKUGGC24029							39.80	41.45	1.65	WCORE	4.20	6.9	1.7m @ 4.2 g/t	1
SKUGGC24029							43.61	44.06	0.45	WCORE	1.18	0.5	0.5m @ 1.2 g/t	1
SKUGGC24029							52.53	53.15	0.62	WCORE	4.04	2.5	0.6m @ 4.0 g/t	1
SKUGGC24029							70.67	71.80	1.13	WCORE	3.09	3.5	1.1m @ 3.1 g/t	1
SKUGGC24029							73.96	74.44	0.48	WCORE	4.91	2.4	0.5m @ 4.9 g/t	1
SKUGGC24029							80.51	81.63	1.12	WCORE	1.20	1.3	1.1m @ 1.2 g/t	1
SKUGGC24029							110.63	113.91	3.28	WCORE	1.81	5.9	3.3m @ 1.8 g/t	1
SKUGGC24030	6656009	303863	339	326	-38	150	34.55	36.73	2.18	WCORE	1.73	3.8	2.2m @ 1.7 g/t	1
SKUGGC24030							38.80	40.80	2.00	WCORE	1.74	3.5	2.0m @ 1.7 g/t	1
SKUGGC24030							66.88	70.24	3.36	WCORE	6.65	22.3	3.4m @ 6.7 g/t	1
SKUGGC24030							Incl 68.76	69.40	0.64	WCORE	21.12	13.5	0.6m @ 21.1 g/t	10
SKUGGC24030							81.17	82.38	1.21	WCORE	3.93	4.8	1.2m @ 3.9 g/t	1
SKUGGC24030							84.78	87.00	2.22	WCORE	4.59	10.2	2.2m @ 4.6 g/t	1
SKUGGC24030							Incl 86.65	87.00	0.35	WCORE	14.76	5.2	0.4m @ 14.8 g/t	10
SKUGGC24030							91.00	91.50	0.50	WCORE	1.16	0.6	0.5m @ 1.2 g/t	1
SKUGGC24030							125.15	126.61	1.46	WCORE	4.37	6.4	1.5m @ 4.4 g/t	1
SKUGGC24031	6656009	303863	339	334	-40	141	37.59	41.18	3.59	WCORE	3.06	11.0	3.6m @ 3.1 g/t	1
SKUGGC24031							Incl 37.59	37.97	0.38	WCORE	14.44	5.5	0.4m @ 14.4 g/t	10
SKUGGC24031							44.57	46.56	1.99	WCORE	2.20	4.4	2.0m @ 2.2 g/t	1
SKUGGC24031							62.86	64.51	1.65	WCORE	26.14	43.1	1.7m @ 26.1 g/t	1
SKUGGC24031							66.83	68.04	1.21	WCORE	5.83	7.1	1.2m @ 5.8 g/t	1
SKUGGC24031							Incl 67.13	67.43	0.30	WCORE	13.12	3.9	0.3m @ 13.1 g/t	10
SKUGGC24031							79.29	84.06	4.77	WCORE	2.15	10.3	4.8m @ 2.2 g/t	1
SKUGGC24031							86.85	87.27	0.42	WCORE	8.43	3.5	0.4m @ 8.4 g/t	1
SKUGGC24031							137.62	138.67	1.05	WCORE	3.65	3.8	1.1m @ 3.6 g/t	1
SKUGGC24033	6655859	303792	333	331	-1	190	10.97	12.00	1.03	WCORE	3.36	3.5	1.0m @ 3.4 g/t	1
SKUGGC24033							52.92	53.60	0.68	WCORE	16.65	11.3	0.7m @ 16.7 g/t	1
SKUGGC24033							Incl 53.29	53.60	0.31	WCORE	35.31	10.9	0.3m @ 35.3 g/t	10
SKUGGC24033							68.70	69.08	0.38	WCORE	4.10	1.6	0.4m @ 4.1 g/t	1
SKUGGC24033							104.08	106.00	1.92	WCORE	8.16	15.7	1.9m @ 8.2 g/t	1
SKUGGC24033							Incl 104.38	104.70	0.32	WCORE	16.79	5.4	0.3m @ 16.8 g/t	10
SKUGGC24033							Incl 105.52	106.00	0.48	WCORE	19.21	9.2	0.5m @ 19.2 g/t	10
SKUGGC24033							108.73	115.06	6.33	WCORE	4.92	31.1	6.3m @ 4.9 g/t	1
SKUGGC24033							Incl 109.06	109.36	0.30	WCORE	20.57	6.2	0.3m @ 20.6 g/t	10
SKUGGC24033							Incl 113.57	114.00	0.43	WCORE	11.27	4.8	0.4m @ 11.3 g/t	10
SKUGGC24033							157.36	157.70	0.34	WCORE	11.36	3.9	0.3m @ 11.4 g/t	1
SKUGGC24035	6655859	303792	333	318	-1	197	57.19	58.10	0.91	WCORE	3.76	3.4	0.9m @ 3.8 g/t	1

Hole ID	MGA North	MGA East	RL	Azi	Dip	End Depth	Depth From	Depth To	Interval	Sample Type	Grade	Gram Metres	Au g/t interval	Cut-off
SKUGGC24035							64.46	64.92	0.46	WCORE	5.02	2.3	0.5m @ 5.0 g/t	1
SKUGGC24035							72.10	75.38	3.28	WCORE	2.79	9.1	3.3m @ 2.8 g/t	1
SKUGGC24035							107.30	107.85	0.55	WCORE	3.01	1.7	0.6m @ 3.0 g/t	1
SKUGGC24035							114.25	116.13	1.88	WCORE	1.89	3.5	1.9m @ 1.9 g/t	1
SKUGGC24035							130.65	131.30	0.65	WCORE	1.58	1.0	0.7m @ 1.6 g/t	1
SKUGGC24035							162.13	162.43	0.30	WCORE	8.05	2.4	0.3m @ 8.1 g/t	1
SKUGGC24036	6655859	303792	333	313	0	177	14.95	15.45	0.50	WCORE	5.64	2.8	0.5m @ 5.6 g/t	1
SKUGGC24036							58.71	60.74	2.03	WCORE	5.29	10.7	2.0m @ 5.3 g/t	1
SKUGGC24036							Incl 59.80	60.10	0.30	WCORE	13.47	4.0	0.3m @ 13.5 g/t	10
SKUGGC24036							68.30	69.00	0.70	WCORE	2.01	1.4	0.7m @ 2.0 g/t	1
SKUGGC24036							75.45	76.70	1.25	WCORE	3.91	4.9	1.3m @ 3.9 g/t	1
SKUGGC24036							115.55	119.39	3.84	WCORE	4.72	18.1	3.8m @ 4.7 g/t	1
SKUGGC24036							Incl 118.57	119.07	0.50	WCORE	15.50	7.8	0.5m @ 15.5 g/t	10
SKUGGC24036							131.29	132.00	0.71	WCORE	1.66	1.2	0.7m @ 1.7 g/t	1
SKUGGC24036							160.10	160.78	0.68	WCORE	6.37	4.3	0.7m @ 6.4 g/t	1
SKUGGC24037	6655858	303792	333	308	-1	171	13.80	14.20	0.40	WCORE	1.47	0.6	0.4m @ 1.5 g/t	1
SKUGGC24037							17.10	17.47	0.37	WCORE	3.38	1.3	0.4m @ 3.4 g/t	1
SKUGGC24037							70.11	73.96	3.85	WCORE	2.10	8.1	3.9m @ 2.1 g/t	1
SKUGGC24037							78.34	79.32	0.98	WCORE	2.74	2.7	1.0m @ 2.7 g/t	1
SKUGGC24037							100.00	101.00	1.00	WCORE	1.71	1.7	1.0m @ 1.7 g/t	1
SKUGGC24037							125.62	127.76	2.14	WCORE	6.08	13.0	2.1m @ 6.1 g/t	1
SKUGGC24037							Incl 125.62	125.92	0.30	WCORE	17.75	5.3	0.3m @ 17.8 g/t	10
SKUGGC24037							142.63	144.68	2.05	WCORE	9.44	19.4	2.1m @ 9.4 g/t	1
SKUGGC24037							Incl 143.08	143.38	0.30	WCORE	32.79	9.8	0.3m @ 32.8 g/t	10
SKUGGC24037							164.45	165.24	0.79	WCORE	5.57	4.4	0.8m @ 5.6 g/t	1
SKUGGC24039	6655858	303791	333	300	-1	189	20.25	20.68	0.43	WCORE	19.88	8.5	0.4m @ 19.9 g/t	1
SKUGGC24039							59.76	60.95	1.19	WCORE	3.15	3.7	1.2m @ 3.1 g/t	1
SKUGGC24039							67.29	68.09	0.80	WCORE	31.97	25.6	0.8m @ 32.0 g/t	1
SKUGGC24039							Incl 67.59	68.09	0.50	WCORE	50.21	25.1	0.5m @ 50.2 g/t	10
SKUGGC24039							71.77	72.72	0.95	WCORE	1.75	1.7	1.0m @ 1.7 g/t	1
SKUGGC24039							136.22	138.33	2.11	WCORE	11.24	23.7	2.1m @ 11.2 g/t	1
SKUGGC24039							Incl 136.22	138.00	1.78	WCORE	12.94	23.0	1.8m @ 12.9 g/t	10
SKUGGC24039							169.83	172.54	2.71	WCORE	10.56	28.6	2.7m @ 10.6 g/t	1
SKUGGC24039							Incl 170.20	171.78	1.58	WCORE	14.81	23.4	1.6m @ 14.8 g/t	10
SKUGGC24041	6655988	303777	317	340	12	78	4.70	5.00	0.30	WCORE	5.48	1.6	0.3m @ 5.5 g/t	1
SKUGGC24041							15.06	16.00	0.94	WCORE	8.63	8.1	0.9m @ 8.6 g/t	1
SKUGGC24041							Incl 15.06	15.48	0.42	WCORE	10.75	4.5	0.4m @ 10.8 g/t	10
SKUGGC24041							26.83	29.36	2.53	WCORE	2.34	5.9	2.5m @ 2.3 g/t	1
SKUGGC24041							39.59	40.27	0.68	WCORE	5.86	4.0	0.7m @ 5.9 g/t	1
SKUGGC24041							45.24	45.55	0.31	WCORE	2.57	0.8	0.3m @ 2.6 g/t	1
SKUGGC24041							60.15	60.80	0.65	WCORE	7.14	4.6	0.7m @ 7.1 g/t	1
SKUGGC24042	6655988	303777	317	354	12	81	5.08	7.30	2.22	WCORE	1.25	2.8	2.2m @ 1.3 g/t	1
SKUGGC24042							11.15	14.60	3.45	WCORE	1.08	3.7	3.5m @ 1.1 g/t	1

Hole ID	MGA North	MGA East	RL	Azi	Dip	End Depth	Depth From	Depth To	Interval	Sample Type	Grade	Gram Metres	Au g/t interval	Cut-off
SKUGGC24042							28.40	28.88	0.48	WCORE	13.53	6.5	0.5m @ 13.5 g/t	1
SKUGGC24042							31.81	32.55	0.74	WCORE	8.05	6.0	0.7m @ 8.0 g/t	1
SKUGGC24042							Incl 31.81	32.11	0.30	WCORE	12.90	3.9	0.3m @ 12.9 g/t	10
SKUGGC24042							39.34	40.34	1.00	WCORE	8.18	8.2	1.0m @ 8.2 g/t	1
SKUGGC24042							Incl 39.94	40.34	0.40	WCORE	14.01	5.6	0.4m @ 14.0 g/t	10
SKUGGC24042							44.47	45.50	1.03	WCORE	9.80	10.1	1.0m @ 9.8 g/t	1
SKUGGC24042							Incl 44.82	45.20	0.38	WCORE	19.42	7.4	0.4m @ 19.4 g/t	10
SKUGGC24042							50.35	51.00	0.65	WCORE	7.77	5.1	0.7m @ 7.8 g/t	1
SKUGGC24042							Incl 50.70	51.00	0.30	WCORE	12.65	3.8	0.3m @ 12.7 g/t	10
SKUGGC24042							63.42	63.80	0.38	WCORE	2.61	1.0	0.4m @ 2.6 g/t	1
SKUGGC24042							69.99	72.10	2.11	WCORE	19.53	41.2	2.1m @ 19.5 g/t	1
SKUGGC24042							Incl 70.29	71.00	0.71	WCORE	47.90	34.0	0.7m @ 47.9 g/t	10
SKUGGC24043	6656006	303838	314	315	12	93	13.47	14.02	0.55	WCORE	1.08	0.6	0.6m @ 1.1 g/t	1
SKUGGC24043							18.83	22.45	3.62	WCORE	1.68	6.1	3.6m @ 1.7 g/t	1
SKUGGC24043							26.70	27.20	0.50	WCORE	15.97	8.0	0.5m @ 16.0 g/t	1
SKUGGC24043							35.65	37.00	1.35	WCORE	5.61	7.6	1.4m @ 5.6 g/t	1
SKUGGC24043							Incl 35.65	35.96	0.31	WCORE	10.88	3.4	0.3m @ 10.9 g/t	10
SKUGGC24043							46.30	47.70	1.40	WCORE	21.10	29.5	1.4m @ 21.1 g/t	1
SKUGGC24043							Incl 46.60	47.70	1.10	WCORE	24.27	26.7	1.1m @ 24.3 g/t	10
SKUGGC24043							53.62	54.25	0.63	WCORE	8.01	5.0	0.6m @ 8.0 g/t	1
SKUGGC24043							Incl 53.92	54.25	0.33	WCORE	10.31	3.4	0.3m @ 10.3 g/t	10
SKUGGC24043							79.18	83.00	3.82	WCORE	3.41	13.0	3.8m @ 3.4 g/t	1
SKUGGC24044	6656006	303838	314	325	13	90	19.03	22.07	3.04	WCORE	3.49	10.6	3.0m @ 3.5 g/t	1
SKUGGC24044							Incl 21.22	21.52	0.30	WCORE	10.45	3.1	0.3m @ 10.5 g/t	10
SKUGGC24044							30.70	33.44	2.74	WCORE	6.38	17.5	2.7m @ 6.4 g/t	1
SKUGGC24044							Incl 30.70	31.34	0.64	WCORE	20.52	13.1	0.6m @ 20.5 g/t	10
SKUGGC24044							42.09	43.23	1.14	WCORE	4.83	5.5	1.1m @ 4.8 g/t	1
SKUGGC24044							50.25	51.34	1.09	WCORE	7.98	8.7	1.1m @ 8.0 g/t	1
SKUGGC24044							67.62	68.04	0.42	WCORE	4.22	1.8	0.4m @ 4.2 g/t	1
SKUGGC24044							71.96	72.31	0.35	WCORE	4.36	1.5	0.4m @ 4.4 g/t	1
SKUGGC24044							75.98	78.45	2.47	WCORE	6.77	16.7	2.5m @ 6.8 g/t	1
SKUGGC24044							Incl 75.98	76.78	0.80	WCORE	17.49	14.0	0.8m @ 17.5 g/t	10
SKUGGC24045	6656006	303839	314	336	18	90	17.60	18.05	0.45	WCORE	1.66	0.7	0.5m @ 1.7 g/t	1
SKUGGC24045							21.79	22.75	0.96	WCORE	5.59	5.4	1.0m @ 5.6 g/t	1
SKUGGC24045							Incl 22.45	22.75	0.30	WCORE	11.91	3.6	0.3m @ 11.9 g/t	10
SKUGGC24045							29.67	30.60	0.93	WCORE	11.11	10.3	0.9m @ 11.1 g/t	1
SKUGGC24045							Incl 29.67	30.00	0.33	WCORE	18.63	6.1	0.3m @ 18.6 g/t	10
SKUGGC24045							46.18	47.43	1.25	WCORE	5.84	7.3	1.3m @ 5.8 g/t	1
SKUGGC24045							Incl 46.48	46.78	0.30	WCORE	11.53	3.5	0.3m @ 11.5 g/t	10
SKUGGC24045							Incl 47.12	47.43	0.31	WCORE	11.37	3.5	0.3m @ 11.4 g/t	10
SKUGGC24045							60.76	61.70	0.94	WCORE	7.44	7.0	0.9m @ 7.4 g/t	1
SKUGGC24045							73.75	75.74	1.99	WCORE	8.61	17.1	2.0m @ 8.6 g/t	1
SKUGGC24045							Incl 74.15	74.59	0.44	WCORE	18.00	7.9	0.4m @ 18.0 g/t	10
SKUGGC24046	6656006	303839	314	347	13	84	17.96	19.72	1.76	WCORE	2.67	4.7	1.8m @ 2.7 g/t	1
SKUGGC24046							23.00	23.34	0.34	WCORE	2.31	0.8	0.3m @ 2.3 g/t	1
SKUGGC24046							26.57	26.87	0.30	WCORE	13.69	4.1	0.3m @ 13.7 g/t	1

Hole ID	MGA North	MGA East	RL	Azi	Dip	End Depth	Depth From	Depth To	Interval	Sample Type	Grade	Gram Metres	Au g/t interval	Cut-off
SKUGGC24046							47.71	48.31	0.60	WCORE	10.62	6.4	0.6m @ 10.6 g/t	1
SKUGGC24046							Incl 48.01	48.31	0.30	WCORE	13.51	4.1	0.3m @ 13.5 g/t	10
SKUGGC24046							56.64	57.44	0.80	WCORE	9.47	7.6	0.8m @ 9.5 g/t	1
SKUGGC24046							Incl 56.97	57.44	0.47	WCORE	10.40	4.9	0.5m @ 10.4 g/t	10
SKUGGC24046							70.17	72.39	2.22	WCORE	5.33	11.8	2.2m @ 5.3 g/t	1
SKUGGC24046							Incl 70.53	70.83	0.30	WCORE	20.55	6.2	0.3m @ 20.6 g/t	10
SKUGGC24047	6656007	303839	314	359	12	87	17.73	18.20	0.47	WCORE	1.49	0.7	0.5m @ 1.5 g/t	1
SKUGGC24047							20.42	23.33	2.91	WCORE	3.55	10.3	2.9m @ 3.6 g/t	1
SKUGGC24047							30.78	31.47	0.69	WCORE	13.94	9.6	0.7m @ 13.9 g/t	1
SKUGGC24047							Incl 30.78	31.17	0.39	WCORE	17.05	6.7	0.4m @ 17.1 g/t	10
SKUGGC24047							42.00	43.00	1.00	WCORE	1.38	1.4	1.0m @ 1.4 g/t	1
SKUGGC24047							48.59	49.77	1.18	WCORE	12.13	14.3	1.2m @ 12.1 g/t	1
SKUGGC24047							56.66	59.25	2.59	WCORE	2.06	5.3	2.6m @ 2.1 g/t	1
SKUGGC24047							65.22	65.85	0.63	WCORE	7.87	5.0	0.6m @ 7.9 g/t	1
SKUGGC24047							70.28	73.07	2.79	WCORE	7.79	21.7	2.8m @ 7.8 g/t	1
SKUGGC24047							Incl 70.66	71.11	0.45	WCORE	12.78	5.8	0.5m @ 12.8 g/t	10
SKUGGC24047							Incl 71.53	71.85	0.32	WCORE	11.43	3.7	0.3m @ 11.4 g/t	10
SKUGGC24047							Incl 72.15	72.64	0.49	WCORE	14.24	7.0	0.5m @ 14.2 g/t	10
SKUGGC24048	6655988	303777	318	326	13	78	4.86	8.30	3.44	WCORE	2.36	8.1	3.4m @ 2.4 g/t	1
SKUGGC24048							Incl 6.40	6.70	0.30	WCORE	11.47	3.4	0.3m @ 11.5 g/t	10
SKUGGC24048							15.50	15.80	0.30	WCORE	11.13	3.3	0.3m @ 11.1 g/t	1
SKUGGC24048							17.90	18.51	0.61	WCORE	9.55	5.8	0.6m @ 9.5 g/t	1
SKUGGC24048							Incl 17.90	18.21	0.31	WCORE	15.65	4.9	0.3m @ 15.7 g/t	10
SKUGGC24048							27.47	28.94	1.47	WCORE	3.07	4.5	1.5m @ 3.1 g/t	1
SKUGGC24048							59.50	59.99	0.49	WCORE	1.92	0.9	0.5m @ 1.9 g/t	1
SKUGGC24048							62.02	62.71	0.69	WCORE	5.66	3.9	0.7m @ 5.7 g/t	1
SKUGGC24049	6655859	303792	332	334	-7	198	9.66	10.23	0.57	WCORE	1.48	0.8	0.6m @ 1.5 g/t	1
SKUGGC24049							50.39	52.43	2.04	WCORE	40.56	82.7	2.0m @ 40.6 g/t	1
SKUGGC24049							Incl 50.39	51.00	0.61	WCORE	131.48	80.2	0.6m @ 131.5 g/t	10
SKUGGC24049							69.99	70.93	0.94	WCORE	1.97	1.8	0.9m @ 2.0 g/t	1
SKUGGC24049							79.94	80.39	0.45	WCORE	2.35	1.1	0.5m @ 2.4 g/t	1
SKUGGC24049							98.72	99.30	0.58	WCORE	2.78	1.6	0.6m @ 2.8 g/t	1
SKUGGC24049							102.41	103.35	0.94	WCORE	3.51	3.3	0.9m @ 3.5 g/t	1
SKUGGC24049							107.33	109.23	1.90	WCORE	3.30	6.3	1.9m @ 3.3 g/t	1
SKUGGC24049							112.63	114.00	1.37	WCORE	2.51	3.4	1.4m @ 2.5 g/t	1
SKUGGC24049							131.68	132.45	0.77	WCORE	2.73	2.1	0.8m @ 2.7 g/t	1
SKUGGC24050	6655859	303792	332	328	-7	198	48.30	48.60	0.30	WCORE	38.62	11.6	0.3m @ 38.6 g/t	1
SKUGGC24050							73.00	75.00	2.00	WCORE	3.46	6.9	2.0m @ 3.5 g/t	1
SKUGGC24050							105.19	105.90	0.71	WCORE	5.96	4.2	0.7m @ 6.0 g/t	1
SKUGGC24050							109.33	112.62	3.29	WCORE	3.94	13.0	3.3m @ 3.9 g/t	1
SKUGGC24050							Incl 112.32	112.62	0.30	WCORE	12.28	3.7	0.3m @ 12.3 g/t	10
SKUGGC24050							120.06	120.76	0.70	WCORE	12.17	8.5	0.7m @ 12.2 g/t	1
SKUGGC24050							Incl 120.36	120.76	0.40	WCORE	17.55	7.0	0.4m @ 17.6 g/t	10
SKUGGC24050							129.07	134.00	4.93	WCORE	2.71	13.3	4.9m @ 2.7 g/t	1

Hole ID	MGA North	MGA East	RL	Azi	Dip	End Depth	Depth From	Depth To	Interval	Sample Type	Grade	Gram Metres	Au g/t interval	Cut-off
SKUGGC24050							Incl 129.67	130.00	0.33	WCORE	10.58	3.5	0.3m @ 10.6 g/t	10
SKUGGC24050							139.50	140.00	0.50	WCORE	1.74	0.9	0.5m @ 1.7 g/t	1
SKUGGC24050							181.73	182.36	0.63	WCORE	1.22	0.8	0.6m @ 1.2 g/t	1
SKUGGC24051	6655859	303792	332	322	-6	207	12.00	12.40	0.40	WCORE	1.15	0.5	0.4m @ 1.2 g/t	1
SKUGGC24051							64.48	66.60	2.12	WCORE	3.60	7.6	2.1m @ 3.6 g/t	1
SKUGGC24051							71.10	72.44	1.34	WCORE	2.40	3.2	1.3m @ 2.4 g/t	1
SKUGGC24051							77.00	78.00	1.00	WCORE	6.09	6.1	1.0m @ 6.1 g/t	1
SKUGGC24051							Incl 77.39	77.69	0.30	WCORE	10.26	3.1	0.3m @ 10.3 g/t	10
SKUGGC24051							112.70	114.49	1.79	WCORE	6.49	11.6	1.8m @ 6.5 g/t	1
SKUGGC24051							118.44	119.08	0.64	WCORE	7.80	5.0	0.6m @ 7.8 g/t	1
SKUGGC24051							Incl 118.44	118.75	0.31	WCORE	11.45	3.5	0.3m @ 11.5 g/t	10
SKUGGC24051							126.47	127.09	0.62	WCORE	7.24	4.5	0.6m @ 7.2 g/t	1
SKUGGC24051							131.32	132.36	1.04	WCORE	21.20	22.0	1.0m @ 21.2 g/t	1
SKUGGC24051							144.70	145.20	0.50	WCORE	2.31	1.2	0.5m @ 2.3 g/t	1
SKUGGC24051							154.00	154.30	0.30	WCORE	2.13	0.6	0.3m @ 2.1 g/t	1
SKUGGC24051							199.64	200.20	0.56	WCORE	1.40	0.8	0.6m @ 1.4 g/t	1
SKUGGC24052	6655859	303792	332	317	-6	174	12.96	13.28	0.32	WCORE	5.83	1.9	0.3m @ 5.8 g/t	1
SKUGGC24052							56.72	57.35	0.63	WCORE	1.82	1.1	0.6m @ 1.8 g/t	1
SKUGGC24052							65.96	66.60	0.64	WCORE	2.90	1.9	0.6m @ 2.9 g/t	1
SKUGGC24052							69.00	69.60	0.60	WCORE	8.83	5.3	0.6m @ 8.8 g/t	1
SKUGGC24052							Incl 69.30	69.60	0.30	WCORE	10.50	3.2	0.3m @ 10.5 g/t	10
SKUGGC24052							77.00	78.17	1.17	WCORE	22.33	26.1	1.2m @ 22.3 g/t	1
SKUGGC24052							Incl 77.00	77.87	0.87	WCORE	27.71	24.1	0.9m @ 27.7 g/t	10
SKUGGC24052							83.40	83.70	0.30	WCORE	1.61	0.5	0.3m @ 1.6 g/t	1
SKUGGC24052							110.40	112.24	1.84	WCORE	1.66	3.1	1.8m @ 1.7 g/t	1
SKUGGC24052							120.26	122.20	1.94	WCORE	3.91	7.6	1.9m @ 3.9 g/t	1
SKUGGC24052							130.68	132.44	1.76	WCORE	21.70	38.2	1.8m @ 21.7 g/t	1
SKUGGC24052							Incl 130.68	132.13	1.45	WCORE	26.04	37.8	1.5m @ 26.0 g/t	10
SKUGGC24052							153.49	154.99	1.50	WCORE	2.07	3.1	1.5m @ 2.1 g/t	1
SKUGGC24053	6655858	303791	332	311	-6	167	15.10	15.79	0.69	WCORE	7.94	5.5	0.7m @ 7.9 g/t	1
SKUGGC24053							63.65	64.05	0.40	WCORE	2.24	0.9	0.4m @ 2.2 g/t	1
SKUGGC24053							70.87	71.40	0.53	WCORE	2.03	1.1	0.5m @ 2.0 g/t	1
SKUGGC24053							82.00	82.77	0.77	WCORE	4.84	3.7	0.8m @ 4.8 g/t	1
SKUGGC24053							123.20	125.52	2.32	WCORE	3.85	8.9	2.3m @ 3.8 g/t	1
SKUGGC24053							130.80	131.88	1.08	WCORE	7.69	8.3	1.1m @ 7.7 g/t	1
SKUGGC24053							145.27	145.78	0.51	WCORE	3.71	1.9	0.5m @ 3.7 g/t	1
SKUGGC24054	6655858	303791	332	306	-5	180	13.45	14.00	0.55	WCORE	4.33	2.4	0.6m @ 4.3 g/t	1
SKUGGC24054							19.50	20.15	0.65	WCORE	2.39	1.6	0.7m @ 2.4 g/t	1
SKUGGC24054							53.12	53.73	0.61	WCORE	1.61	1.0	0.6m @ 1.6 g/t	1
SKUGGC24054							65.00	65.99	0.99	WCORE	1.52	1.5	1.0m @ 1.5 g/t	1
SKUGGC24054							72.27	72.91	0.64	WCORE	8.77	5.6	0.6m @ 8.8 g/t	1
SKUGGC24054							79.32	83.47	4.15	WCORE	5.49	22.8	4.2m @ 5.5 g/t	1
SKUGGC24054							Incl 80.13	80.48	0.35	WCORE	11.81	4.1	0.4m @ 11.8 g/t	10
SKUGGC24054							Incl 82.73	83.47	0.74	WCORE	10.68	7.9	0.7m @ 10.7 g/t	10

Hole ID	MGA North	MGA East	RL	Azi	Dip	End Depth	Depth From	Depth To	Interval	Sample Type	Grade	Gram Metres	Au g/t interval	Cut-off
SKUGGC24054							106.05	107.40	1.35	WCORE	2.16	2.9	1.4m @ 2.2 g/t	1
SKUGGC24054							122.60	123.45	0.85	WCORE	1.26	1.1	0.9m @ 1.3 g/t	1
SKUGGC24054							131.30	132.00	0.70	WCORE	1.93	1.4	0.7m @ 1.9 g/t	1
SKUGGC24054							149.03	151.50	2.47	WCORE	13.36	33.0	2.5m @ 13.4 g/t	1
SKUGGC24054							Incl 149.03	151.10	2.07	WCORE	14.33	29.7	2.1m @ 14.3 g/t	10
SKUGGC24055	6655858	303791	332	302	-6	189	17.20	17.70	0.50	WCORE	2.16	1.1	0.5m @ 2.2 g/t	1
SKUGGC24055							60.00	61.73	1.73	WCORE	3.53	6.1	1.7m @ 3.5 g/t	1
SKUGGC24055							65.65	69.61	3.96	WCORE	2.18	8.6	4.0m @ 2.2 g/t	1
SKUGGC24055							112.40	113.26	0.86	WCORE	4.08	3.5	0.9m @ 4.1 g/t	1
SKUGGC24055							135.87	137.64	1.77	WCORE	11.65	20.6	1.8m @ 11.7 g/t	1
SKUGGC24055							Incl 135.87	137.34	1.47	WCORE	13.75	20.2	1.5m @ 13.8 g/t	10
SKUGGC24055							165.26	168.30	3.04	WCORE	3.50	10.6	3.0m @ 3.5 g/t	1
SKUGGC24055							Incl 165.56	165.88	0.32	WCORE	15.76	5.0	0.3m @ 15.8 g/t	10
SKUGGC24056	6655858	303791	332	296	-5	207	62.57	64.68	2.11	WCORE	8.79	18.5	2.1m @ 8.8 g/t	1
SKUGGC24056							Incl 62.57	63.00	0.43	WCORE	17.47	7.5	0.4m @ 17.5 g/t	10
SKUGGC24056							82.03	85.53	3.50	WCORE	14.51	50.8	3.5m @ 14.5 g/t	1
SKUGGC24056							Incl 82.03	84.00	1.97	WCORE	21.11	41.6	2.0m @ 21.1 g/t	10
SKUGGC24056							144.00	146.33	2.33	WCORE	10.02	23.3	2.3m @ 10.0 g/t	1
SKUGGC24056							Incl 145.10	146.00	0.90	WCORE	18.09	16.3	0.9m @ 18.1 g/t	10
SKUGGC24056							181.00	182.00	1.00	WCORE	4.42	4.4	1.0m @ 4.4 g/t	1
SKUGGC24057	6655953	303828	347	287	-16	93	11.69	12.64	0.95	WCORE	4.33	4.1	1.0m @ 4.3 g/t	1
SKUGGC24057							Incl 12.34	12.64	0.30	WCORE	10.25	3.1	0.3m @ 10.3 g/t	10
SKUGGC24057							77.27	85.36	8.09	WCORE	12.47	100.9	8.1m @ 12.5 g/t	1
SKUGGC24057							Incl 77.84	78.23	0.39	WCORE	12.33	4.8	0.4m @ 12.3 g/t	10
SKUGGC24057							Incl 80.89	85.36	4.47	WCORE	19.23	86.0	4.5m @ 19.2 g/t	10
SKUGGC24058	6655953	303828	347	282	-25	81	13.49	16.34	2.85	WCORE	1.07	3.1	2.9m @ 1.1 g/t	1
SKUGGC24058							67.80	68.10	0.30	WCORE	1.20	0.4	0.3m @ 1.2 g/t	1
SKUGGC24059	6655983	303779	319	158	40	21	5.00	5.37	0.37	WCORE	1.56	0.6	0.4m @ 1.6 g/t	1
SKUGGC25001	6655939	303802	296	309	10	75	54.35	58.25	3.90	WCORE	2.81	10.9	3.9m @ 2.8 g/t	1
SKUGGC25001							Incl 57.88	58.25	0.37	WCORE	10.79	4.0	0.4m @ 10.8 g/t	10
SKUGGC25001							61.47	63.37	1.90	WCORE	8.33	15.8	1.9m @ 8.3 g/t	1
SKUGGC25001							Incl 62.12	62.50	0.38	WCORE	15.34	5.8	0.4m @ 15.3 g/t	10
SKUGGC25002	6655939	303802	296	325	7	114	16.00	16.60	0.60	WCORE	1.16	0.7	0.6m @ 1.2 g/t	1
SKUGGC25002							42.60	43.49	0.89	WCORE	1.24	1.1	0.9m @ 1.2 g/t	1
SKUGGC25002							47.52	54.30	6.78	WCORE	8.31	56.3	6.8m @ 8.3 g/t	1
SKUGGC25002							Incl 48.50	52.55	4.05	WCORE	10.76	43.6	4.1m @ 10.8 g/t	10
SKUGGC25002							71.93	72.23	0.30	WCORE	1.79	0.5	0.3m @ 1.8 g/t	1
SKUGGC25002							77.37	78.66	1.29	WCORE	11.03	14.2	1.3m @ 11.0 g/t	1
SKUGGC25002							Incl 77.37	78.33	0.96	WCORE	14.48	13.9	1.0m @ 14.5 g/t	10
SKUGGC25003	6655939	303802	296	335	7	96	43.64	45.70	2.06	WCORE	4.06	8.4	2.1m @ 4.1 g/t	1
SKUGGC25003							48.99	53.74	4.75	WCORE	4.75	22.6	4.8m @ 4.8 g/t	1
SKUGGC25003							Incl 49.64	50.30	0.66	WCORE	10.80	7.1	0.7m @ 10.8 g/t	10
SKUGGC25003							Incl 51.18	51.55	0.37	WCORE	15.90	5.9	0.4m @ 15.9 g/t	10
SKUGGC25003							68.76	69.84	1.08	WCORE	8.01	8.7	1.1m @ 8.0 g/t	1

Hole ID	MGA North	MGA East	RL	Azi	Dip	End Depth	Depth From	Depth To	Interval	Sample Type	Grade	Gram Metres	Au g/t interval	Cut-off
SKUGGC25003							80.11	80.41	0.30	WCORE	1.40	0.4	0.3m @ 1.4 g/t	1
SKUGGC25003							83.34	83.64	0.30	WCORE	2.67	0.8	0.3m @ 2.7 g/t	1
SKUGGC25003							91.26	95.79	4.53	WCORE	1.35	6.1	4.5m @ 1.3 g/t	1
SKUGGC25004	6655939	303802	296	347	8	75	49.36	52.64	3.28	WCORE	2.16	7.1	3.3m @ 2.2 g/t	1
SKUGGC25004							Incl 51.96	52.30	0.34	WCORE	10.47	3.6	0.3m @ 10.5 g/t	10
SKUGGC25004							58.73	59.19	0.46	WCORE	1.01	0.5	0.5m @ 1.0 g/t	1
SKUGGC25004							70.12	71.50	1.38	WCORE	5.96	8.2	1.4m @ 6.0 g/t	1
SKUGGC25005	6655939	303802	295	309	-1	75	43.26	45.70	2.44	WCORE	4.82	11.8	2.4m @ 4.8 g/t	1
SKUGGC25005							Incl 43.86	44.16	0.30	WCORE	12.03	3.6	0.3m @ 12.0 g/t	10
SKUGGC25005							51.12	51.72	0.60	WCORE	3.94	2.4	0.6m @ 3.9 g/t	1
SKUGGC25005							54.74	55.32	0.58	WCORE	3.32	1.9	0.6m @ 3.3 g/t	1
SKUGGC25005							59.23	62.11	2.88	WCORE	2.51	7.2	2.9m @ 2.5 g/t	1
SKUGGC25006	6655939	303802	295	326	-2	117	42.47	46.48	4.01	WCORE	4.46	17.9	4.0m @ 4.5 g/t	1
SKUGGC25006							Incl 44.89	45.22	0.33	WCORE	11.03	3.6	0.3m @ 11.0 g/t	10
SKUGGC25006							Incl 45.97	46.48	0.51	WCORE	16.19	8.3	0.5m @ 16.2 g/t	10
SKUGGC25006							49.64	52.38	2.74	WCORE	3.79	10.4	2.7m @ 3.8 g/t	1
SKUGGC25006							Incl 49.64	50.13	0.49	WCORE	13.84	6.8	0.5m @ 13.8 g/t	10
SKUGGC25006							76.98	78.00	1.02	WCORE	8.48	8.6	1.0m @ 8.5 g/t	1
SKUGGC25006							Incl 76.98	77.56	0.58	WCORE	13.57	7.9	0.6m @ 13.6 g/t	10
SKUGGC25006							95.06	95.54	0.48	WCORE	2.89	1.4	0.5m @ 2.9 g/t	1
SKUGGC25007	6655940	303802	295	335	-3	99	46.10	49.04	2.94	WCORE	1.53	4.5	2.9m @ 1.5 g/t	1
SKUGGC25007							51.33	54.15	2.82	WCORE	10.36	29.2	2.8m @ 10.4 g/t	1
SKUGGC25007							Incl 52.00	52.63	0.63	WCORE	21.76	13.7	0.6m @ 21.8 g/t	10
SKUGGC25007							65.20	65.55	0.35	WCORE	2.97	1.0	0.4m @ 3.0 g/t	1
SKUGGC25007							68.10	68.50	0.40	WCORE	1.46	0.6	0.4m @ 1.5 g/t	1
SKUGGC25007							75.81	76.92	1.11	WCORE	5.83	6.5	1.1m @ 5.8 g/t	1
SKUGGC25007							91.80	92.23	0.43	WCORE	5.76	2.5	0.4m @ 5.8 g/t	1
SKUGGC25011	6655939	303802	295	326	-10	123	42.20	42.99	0.79	WCORE	2.38	1.9	0.8m @ 2.4 g/t	1
SKUGGC25011							51.16	53.71	2.55	WCORE	2.12	5.4	2.6m @ 2.1 g/t	1
SKUGGC25011							72.48	73.30	0.82	WCORE	7.93	6.5	0.8m @ 7.9 g/t	1
SKUGGC25011							95.63	96.16	0.53	WCORE	3.25	1.7	0.5m @ 3.3 g/t	1
SKUGGC25011							102.16	102.65	0.49	WCORE	9.58	4.7	0.5m @ 9.6 g/t	1
SKUGGC25012	6655939	303802	295	335	-11	108	41.46	47.65	6.19	WCORE	2.68	16.6	6.2m @ 2.7 g/t	1
SKUGGC25012							Incl 43.35	43.65	0.30	WCORE	31.55	9.5	0.3m @ 31.6 g/t	10
SKUGGC25012							49.96	51.14	1.18	WCORE	8.47	10.0	1.2m @ 8.5 g/t	1
SKUGGC25012							Incl 50.65	51.14	0.49	WCORE	13.64	6.7	0.5m @ 13.6 g/t	10
SKUGGC25012							53.30	54.46	1.16	WCORE	10.54	12.2	1.2m @ 10.5 g/t	1
SKUGGC25012							67.95	68.63	0.68	WCORE	3.95	2.7	0.7m @ 3.9 g/t	1
SKUGGC25012							78.02	78.96	0.94	WCORE	6.13	5.8	0.9m @ 6.1 g/t	1
SKUGGC25012							93.47	96.31	2.84	WCORE	4.04	11.5	2.8m @ 4.0 g/t	1
SKUGGC25012							Incl 94.51	94.81	0.30	WCORE	12.22	3.7	0.3m @ 12.2 g/t	10
SKUGGC25012							Incl 95.71	96.01	0.30	WCORE	10.89	3.3	0.3m @ 10.9 g/t	10
SKUGGC25016	6655857	303791	332	320	-12	177	13.55	13.85	0.30	WCORE	1.73	0.5	0.3m @ 1.7 g/t	1
SKUGGC25016							48.00	49.00	1.00	WCORE	2.44	2.4	1.0m @ 2.4 g/t	1
SKUGGC25016							69.13	72.57	3.44	WCORE	4.23	14.6	3.4m @ 4.2 g/t	1
SKUGGC25016							Incl 71.37	71.93	0.56	WCORE	10.96	6.1	0.6m @ 11.0 g/t	10

Hole ID	MGA North	MGA East	RL	Azi	Dip	End Depth	Depth From	Depth To	Interval	Sample Type	Grade	Gram Metres	Au g/t interval	Cut-off
SKUGGC25016							80.18	82.69	2.51	WCORE	4.00	10.0	2.5m @ 4.0 g/t	1
SKUGGC25016							113.28	114.50	1.22	WCORE	1.79	2.2	1.2m @ 1.8 g/t	1
SKUGGC25016							122.43	123.94	1.51	WCORE	6.17	9.3	1.5m @ 6.2 g/t	1
SKUGGC25016							136.20	137.40	1.20	WCORE	3.27	3.9	1.2m @ 3.3 g/t	1
SKUGGC25016							Incl 137.10	137.40	0.30	WCORE	11.11	3.3	0.3m @ 11.1 g/t	10
SKUGGC25017	6655857	303791	332	314	-11	180	14.77	15.11	0.34	WCORE	1.05	0.4	0.3m @ 1.1 g/t	1
SKUGGC25017							21.00	22.00	1.00	WCORE	1.52	1.5	1.0m @ 1.5 g/t	1
SKUGGC25017							52.07	52.83	0.76	WCORE	4.76	3.6	0.8m @ 4.8 g/t	1
SKUGGC25017							60.00	60.93	0.93	WCORE	1.38	1.3	0.9m @ 1.4 g/t	1
SKUGGC25017							70.75	72.00	1.25	WCORE	1.58	2.0	1.3m @ 1.6 g/t	1
SKUGGC25017							74.77	76.37	1.60	WCORE	3.26	5.2	1.6m @ 3.3 g/t	1
SKUGGC25017							82.60	84.85	2.25	WCORE	2.63	5.9	2.3m @ 2.6 g/t	1
SKUGGC25017							114.40	115.04	0.64	WCORE	2.39	1.5	0.6m @ 2.4 g/t	1
SKUGGC25017							119.58	121.76	2.18	WCORE	2.17	4.7	2.2m @ 2.2 g/t	1
SKUGGC25017							128.95	129.40	0.45	WCORE	1.43	0.6	0.5m @ 1.4 g/t	1
SKUGGC25017							135.33	136.28	0.95	WCORE	8.63	8.2	1.0m @ 8.6 g/t	1
SKUGGC25017							Incl 135.65	136.28	0.63	WCORE	10.33	6.5	0.6m @ 10.3 g/t	10
SKUGGC25017							143.00	143.60	0.60	WCORE	1.90	1.1	0.6m @ 1.9 g/t	1
SKUGGC25017							162.75	163.73	0.98	WCORE	11.18	11.0	1.0m @ 11.2 g/t	1
SKUGGC25017							Incl 162.75	163.43	0.68	WCORE	12.52	8.5	0.7m @ 12.5 g/t	10
SKUGGC25027	6656038	303877	306	329	19	69	16.71	21.09	4.38	WCORE	1.83	8.0	4.4m @ 1.8 g/t	1
SKUGGC25027							40.88	41.21	0.33	WCORE	2.84	0.9	0.3m @ 2.8 g/t	1
SKUGGC25027							47.08	49.04	1.96	WCORE	5.01	9.8	2.0m @ 5.0 g/t	1
SKUGGC25027							Incl 47.39	47.82	0.43	WCORE	14.52	6.2	0.4m @ 14.5 g/t	10
SKUGGC25027							54.23	56.94	2.71	WCORE	3.52	9.5	2.7m @ 3.5 g/t	1
SKUGGC25027							Incl 56.18	56.58	0.40	WCORE	10.26	4.1	0.4m @ 10.3 g/t	10
SKUGGC25028	6656038	303877	307	343	18	72	6.50	7.15	0.65	WCORE	2.26	1.5	0.7m @ 2.3 g/t	1
SKUGGC25028							21.34	23.05	1.71	WCORE	1.81	3.1	1.7m @ 1.8 g/t	1
SKUGGC25028							32.78	33.33	0.55	WCORE	5.46	3.0	0.6m @ 5.5 g/t	1
SKUGGC25028							40.40	41.24	0.84	WCORE	5.58	4.7	0.8m @ 5.6 g/t	1
SKUGGC25028							49.52	50.07	0.55	WCORE	9.38	5.2	0.6m @ 9.4 g/t	1
SKUGGC25028							54.08	56.40	2.32	WCORE	8.80	20.4	2.3m @ 8.8 g/t	1
SKUGGC25028							Incl 54.58	55.06	0.48	WCORE	27.04	13.0	0.5m @ 27.0 g/t	10
SKUGGC25032	6656038	303877	306	336	6	72	17.35	17.70	0.35	WCORE	1.74	0.6	0.4m @ 1.7 g/t	1
SKUGGC25032							19.94	20.30	0.36	WCORE	2.87	1.0	0.4m @ 2.9 g/t	1
SKUGGC25032							32.88	33.55	0.67	WCORE	2.35	1.6	0.7m @ 2.3 g/t	1
SKUGGC25032							36.80	38.95	2.15	WCORE	3.78	8.1	2.2m @ 3.8 g/t	1
SKUGGC25032							Incl 36.80	37.10	0.30	WCORE	12.41	3.7	0.3m @ 12.4 g/t	10
SKUGGC25032							Incl 38.35	38.65	0.30	WCORE	13.26	4.0	0.3m @ 13.3 g/t	10
SKUGGC25032							42.07	42.60	0.53	WCORE	11.38	6.0	0.5m @ 11.4 g/t	1
SKUGGC25032							56.40	61.60	5.20	WCORE	7.05	36.7	5.2m @ 7.1 g/t	1
SKUGGC25032							Incl 57.88	58.30	0.42	WCORE	38.90	16.3	0.4m @ 38.9 g/t	10
SKUGGC25032							Incl 60.90	61.60	0.70	WCORE	20.37	14.3	0.7m @ 20.4 g/t	10
SKUGGC25033	6656038	303877	306	351	5	72	6.45	6.75	0.30	WCORE	1.07	0.3	0.3m @ 1.1 g/t	1

For personal use only

Hole ID	MGA North	MGA East	RL	Azi	Dip	End Depth	Depth From	Depth To	Interval	Sample Type	Grade	Gram Metres	Au g/t interval	Cut-off
SKUGGC25033							23.38	23.70	0.32	WCORE	1.53	0.5	0.3m @ 1.5 g/t	1
SKUGGC25033							36.25	38.75	2.50	WCORE	16.01	40.0	2.5m @ 16.0 g/t	1
SKUGGC25033							Incl 36.70	38.45	1.75	WCORE	22.07	38.6	1.8m @ 22.1 g/t	10
SKUGGC25033							41.70	42.62	0.92	WCORE	5.91	5.4	0.9m @ 5.9 g/t	1
SKUGGC25033							57.00	59.35	2.35	WCORE	4.14	9.7	2.4m @ 4.1 g/t	1
SKUGGC25036	6656015	303815	319	296	31	39	0.42	1.25	0.83	WCORE	3.20	2.7	0.8m @ 3.2 g/t	1
SKUGGC25036							14.05	15.80	1.75	WCORE	4.70	8.2	1.8m @ 4.7 g/t	1
SKUGGC25036							26.61	28.71	2.10	WCORE	10.00	21.0	2.1m @ 10.0 g/t	1
SKUGGC25036							Incl 26.91	28.30	1.39	WCORE	13.24	18.4	1.4m @ 13.2 g/t	10
SKUGGC25037	6656015	303815	319	328	47	33	0.68	0.98	0.30	WCORE	11.99	3.6	0.3m @ 12.0 g/t	1
SKUGGC25037							12.69	14.19	1.50	WCORE	4.89	7.3	1.5m @ 4.9 g/t	1
SKUGGC25037							18.87	26.04	7.17	WCORE	17.03	122.1	7.2m @ 17.0 g/t	1
SKUGGC25037							Incl 19.50	23.33	3.83	WCORE	28.08	107.5	3.8m @ 28.1 g/t	10
SKUGGC25037							Incl 25.34	25.70	0.36	WCORE	11.54	4.2	0.4m @ 11.5 g/t	10

Section 1 Sampling Techniques and Data – Sand King

(Criteria listed in the preceding Missouri & Sand King section also apply to this section.)

Criteria	JORC Code explanation	Commentary
Sampling techniques	<ul style="list-style-type: none"> <i>Nature and quality of sampling (eg cut channels, random chips, or specific specialised industry standard measurement tools appropriate to the minerals under investigation, such as down hole gamma sondes, or handheld XRF instruments, etc). These examples should not be taken as limiting the broad meaning of sampling.</i> <i>Include reference to measures taken to ensure sample representivity and the appropriate calibration of any measurement tools or systems used.</i> <i>Aspects of the determination of mineralisation that are Material to the Public Report.</i> <i>In cases where 'industry standard' work has been done this would be relatively simple (eg 'reverse circulation drilling was used to obtain 1 m samples from which 3 kg was pulverised to produce a 30 g charge for fire assay'). In other cases more explanation may be required, such as where there is coarse gold that has inherent sampling problems. Unusual commodities or mineralisation types (eg submarine nodules) may warrant disclosure of detailed information.</i> 	<ul style="list-style-type: none"> Goldfields Group; Auger holes were drilled to a maximum depth of 1.5m. RC samples were routinely collected at 1m intervals. Diamond drill core samples were taken at geological boundaries and sawn in half. Samples pulverised at laboratory. Monarch Gold Mining Company Ltd; RAB samples were collected at 2m and 4m composites via a scoop method at 1m intervals. RC samples were collected at 1m, 2m to 5m intervals. 1m samples were riffle split. WMC; In early drilling by WMC, samples were "panned" for visible gold. Percussion samples were collected at 1m intervals, split in the field. Diamond core samples were cut in half or quartered. Gilt Edged Mining NL; All RAB and RC holes were collected through a cyclone and sampled at 1m intervals, pipe or spear sampled, composited over 5m intervals. The composite samples weighing about 3kg were despatched for analysis. 5m composites with assays greater than 0.2 g/t Au were resampled by riffle-splitting the whole of each 1m sample down to about 3kg prior to being despatched for analysis. Siberia Mining Corporation Ltd; RAB samples were collected at 1m intervals from the drill hole collar using a plastic bucket and laid on the ground. A scoop sample was taken from each sample to form a 5m composite. RC samples were collected at 1m intervals and passed through a cyclone and split using a two tiered, 75:25 riffle splitter. The split sample (approximately 2-3kg) was stored in a drawn calico bag, which was then placed next to the split sample reject (approximately 10-15kg), which was contained in UV resistant PVC bags. A representative scoop sample was then taken from each split sample reject bags to form a 4m composite sample. Diamond half core sampled at 1m intervals. Ora Banda Mining; RC samples were routinely collected at 1m intervals and cone split. RC samples are collected at 1m intervals in calico bags directly from a cone splitter. Sample size of at least 2kg is targeted. Surface diamond drilling core sample intervals selected by geologist, defined by geological boundaries and half core sampled. Underground diamond core is whole core sampled. All samples were dispatched to the SGS laboratory at the Davyhurst site for pulverising. Prepared samples were then despatched to SGS laboratories in Kalgoorlie for a 50g charge Fire Assay. Underground face sample (rock chips by hammer) intervals selected by geologist and defined by geological boundaries.
Drilling techniques	<ul style="list-style-type: none"> <i>Drill type (eg core, reverse circulation, open-hole hammer, rotary air blast, auger, Bangka, sonic, etc) and details (eg core diameter, triple or standard tube, depth of diamond tails, face-sampling bit or other type, whether core is oriented and if so, by what method, etc).</i> 	<ul style="list-style-type: none"> Goldfields Group; Auger holes were using an auger rig on the back of a Toyota Landcruiser from Snap Drilling. RC holes were drilled by Western Diamond Drillers using a Schramm Rig. Diamond holes were drilled by Mundy Drilling services using a KL1200 rig. Diamond holes were oriented. Monarch Gold Mining Company Ltd; RC holes were drilled by Kennedy Drilling using a 4 inch blade. WMC; RC percussion holes were drilled using a Schram Rig. RC holes were drilled using blades and hammer. The RC drilling diameter is unknown. Diamond drill holes for NQ core were drilled and reduced to BQ core at depth if necessary. Some diamond holes commenced with a percussion pre-collar. Diamond core generally not oriented. Gilt Edged Mining NL; RC holes were drilled by either Sing Drilling or McKay Drilling. Both Kalgoorlie companies used a booster and auxiliary compressor. The RC drilling diameter is unknown. Siberia Mining Corporation Ltd; RAB holes were drilled by ProDrill Pty Ltd of Kalgoorlie using an open hole RAB drill rig. All holes were drilled dry. RC holes were drilled by Premium Drilling Pty Ltd of Kalgoorlie using a 350/750 Schram RC drill rig and a 5.25" face sampling hammer. An auxiliary booster was used on holes deeper than 75m. EGL; RC drilling using 5.25 inch face sampling hammer. PQ, HQ and NQ diamond core. PQ drilled from surface until fresh rock encountered, then changed to NQ for geotechnical holes. Resource holes drilled HQ from surface to fresh rock, then changed to NQ. Ora Banda Mining Limited – 5.5 – 5.625 inch diameter RC holes using face sampling hammer with samples collected under cone splitter. Core holes have RC pre-collars, then NQ₂, HQ₃ or PQ₃ coring to BOH. All core oriented by Axis instrument. RC grade control rig is 5.5 inch diameter hammer with samples collected from a rig mounted cone splitter into calico bags which are submitted for assay. GC Drilling

Criteria	JORC Code explanation	Commentary
		was carried out by Australian Surface Drill Contractors, Rock on Ground, Orlando Drilling and JDC Drilling. Underground diamond drilling – NQ2 coring with standard tubing (triple tubing for geotechnical), all core is oriented by Axis Champ Ori tool, rig alignment via DevAligner tool, downhole surveys via DevIGyro-Ox tool.
Drill sample recovery	<ul style="list-style-type: none"> Method of recording and assessing core and chip sample recoveries and results assessed. Measures taken to maximise sample recovery and ensure representative nature of the samples. Whether a relationship exists between sample recovery and grade and whether sample bias may have occurred due to preferential loss/gain of fine/coarse material. 	<ul style="list-style-type: none"> Quantitative auger, RAB and RC drill recoveries were not recorded by Goldfields Group, Monarch Gold Mining Company Ltd, WMC, Gilt Edged Mining NL, Siberia Mining Corporation, Maitland Mining NL, Newcrest Mining Ltd, Julia Mines NL, Placer Dome Asia Pacific Ltd, Goongarrie Gold Pty Ltd, Australian Consolidated Equities Ltd, Centaur Mining and Exploration Ltd, EGL, Britannia Gold NL, Glengarry Resources NL, Sundowner Minerals NL and Gutnick Resources NL. EGL - Diamond drill recoveries are recorded as a percentage calculated from measured core against downhole drilled intervals (core blocks). RC sample recoveries not recorded. Ora Banda Mining Limited – RC drilling recoveries, including Grade control RC were recorded on a pre metre basis based on sample size. Diamond Core recoveries are very high due to the competent ground. Any core recovery issues are noted on core blocks and logged. Diamond drill recoveries are recorded as a percentage calculated from measured core against downhole drilled intervals (core blocks). There is no known relationship between sample recovery and grade.
Logging	<ul style="list-style-type: none"> Whether core and chip samples have been geologically and geotechnically logged to a level of detail to support appropriate Mineral Resource estimation, mining studies and metallurgical studies. Whether logging is qualitative or quantitative in nature. Core (or costean, channel, etc) photography. The total length and percentage of the relevant intersections logged. 	<ul style="list-style-type: none"> Goldfields Group; Qualitative: colour, oxidation, hardness, shearing, texture, grain size, rock, alteration, minerals and Quantitative: alteration intensity, mineralisation intensity, structure intensity, vein percent. Monarch Gold Mining Company Ltd; Qualitative: colour, oxidation, hardness, shearing, texture, grain size, rock, alteration, minerals. Quantitative: alteration intensity, mineralisation intensity, structure intensity, vein percent. WMC; RC and diamond logging describes the dominant and minor rock types, mineralisation, oxidation, alteration, texture, vein type and basic structure. Quantitative values assigned to amounts of sulphides, alteration and veining. Gilt Edged Mining NL; Qualitative: rock code, alteration, sulphides, weathering. Siberia Mining Corporation Ltd; Qualitative: alteration, colour, lithology, oxidation, mineralogy, vein style, vein assemblage, remarks. Quantitative: mineralisation intensity. EGL; Qualitative: alteration, colour, grain size, lithology, oxidation, mineralogy, structure, texture, vein style, vein assemblage, remarks. Quantitative: mineralisation intensity, vein percent. Ora Banda Mining Limited – Field logging was conducted using Geobank MobileTM software on Panasonic Toughbook CF-31 ruggedized laptop computers. Qualitative logging: Lithology, colour, oxidation, grainsize, texture, structure, hardness, regolith. Quantitative: estimates are made of quartz veining, sulphide and alteration percentages. Core photographed both wet and dry. Magnetic susceptibility and RQD were also recorded for core holes. Underground face sampling domain logging of lithology, veining, alteration, mineralisation/sulphides with each face mapped and photographed. All holes were geologically logged in their entirety to a level of detail to support mineral resource estimation
Sub-sampling techniques and sample preparation	<ul style="list-style-type: none"> If core, whether cut or sawn and whether quarter, half or all core taken. If non-core, whether riffled, tube sampled, rotary split, etc and whether sampled wet or dry. For all sample types, the nature, quality and appropriateness of the sample preparation technique. Quality control procedures adopted for all sub-sampling stages to maximise representivity of samples. Measures taken to ensure that the sampling is representative of the in situ material collected, including for instance results for field duplicate/second-half sampling. Whether sample sizes are appropriate to the grain size of the material being sampled. 	<ul style="list-style-type: none"> Goldfields Group; RC samples were routinely collected at 1m intervals and riffle split. Diamond drill core samples were taken at geological boundaries and sawn in half. RC and diamond samples were dried, crushed, split, pulverised and a 50 gm charge taken. All sampling of resource drilling incorporated a system of standards and blanks to keep strict control on assay reliability. Monarch Gold Mining Company Ltd; RAB samples were collected at 1m intervals and 2m and 4m composites taken via a scoop method. RC samples were collected at 1m, 2m and 5m intervals. 1m samples were riffle split. Samples were prepared with a single stage mix and grind from which an assay charge was taken Composite samples with assays greater than 0.2 g/t Au were split at 1m intervals and re-analysed. Field duplicate samples were taken and analysed every 20 samples. Blanks and standards were routinely submitted with assay batches to evaluate sample preparation and assay accuracy. WMC; In early drilling by WMC, samples were "panned" for visible gold. Percussion samples were collected at 1m intervals, split in the field. Diamond core samples were cut in half or quartered. Samples were dried in fan forced ovens at 80°C for paper packets and 140°C for samples in calico bags, sieved using a nylon mesh. Oversize samples crushed in Jacques jaw crusher to produce -6mm sample, split employing either a rotary or riffle splitter and pulverised using Tema Swing mills prior to analysis, except for soil and stream sediment samples finer than 80 mesh. A 25grm charge was taken for assaying. Gilt Edged Mining NL; All RAB and RC holes were collected through a cyclone and sampled at 1m intervals, pipe or spear sampled, composited over 5m intervals. The composite samples weighing about 3kg were despatched for analysis. 5m composites with assays greater than 0.2 g/t Au were resampled by riffle-splitting the whole of each 1m sample down to about 3kg prior to being despatched for analysis. Samples were despatched to MinLab in Kalgoorlie where they were dried, pulverised to a nominal 90% minus 200 mesh (75 microns) and a 25 gm aliquot taken to be analysed for gold. Comprehensive QA/QC and check sampling reports were produced. Umpire assay checks were completed using a second laboratory (Genalysis). Siberia Mining Corporation Ltd; RAB samples were collected at 1m intervals from the drill hole using a plastic bucket and laid on the

Criteria	JORC Code explanation	Commentary
		<p>ground. A scoop sample was taken from each sample to form a 5m composite. RC samples were collected at 1m intervals and passed through a cyclone and split using a two teared, 75:25 riffle splitter. The split sample (approximately 2-3kg) was stored in a drawn calico bag, which was then placed next to the split sample reject (approximately 10-15kg), which was contained in UV resistant PVC bags. A representative scoop sample was then taken from each split sample reject bags to form a 4m composite sample. Diamond half core was sampled at 1m intervals. Samples were dried, crushed, split, pulverised until 80% passed minus 75 microns and a 50 gm charge taken. Field duplicates were submitted. Composites with assays greater than 0.2 g/t Au were re-assayed using individual 1m re-split samples.</p> <ul style="list-style-type: none"> EGL & Swan Gold; RC samples were routinely collected at 1m intervals from a cone splitter and submitted for analysis. Samples were crushed, pulverised and a 50gm charge taken for analysis. Field duplicates, blanks and standards were submitted for QAQC analysis. Diamond core in sampled at 1m intervals or to zones of geological interest. Core samples are sawn in half. Minimum sample length in NQ core or 0.3m. Ora Banda Mining Limited – RC samples were submitted as individual 1m split samples (cone splitter) or composited to 4m by PVC spear. Half-core samples, cut by automated core saw. Core sample intervals selected by geologist and defined by geological and/or mineralisation boundaries. RC samples were dried, crushed, split, pulverised and a 50gm charge taken. Field duplicates, blanks and standards were submitted for QAQC analysis. Grade control samples are prepared in the SGS on-site laboratory or at the SGS Kalgoorlie laboratory. GC samples are dried, crushed, split, pulverised and a 50gm charge taken for fire assay. Core sample intervals selected by geologist and defined by geological boundaries, cut by saw and submitted as half core. All samples were dispatched to the SGS laboratory at the Davyhurst site for pulverising. Prepared samples were then despatched to SGS laboratories in Kalgoorlie for a 50g charge Fire Assay (GO_FAP50V10) MP-AES finish. Field duplicates, blanks and standards were submitted for QAQC analysis. Underground core sample intervals selected by geologist and defined by geological boundaries and whole-core sampled. Whole core samples dried, crushed, split and pulverised at the SGS site laboratory. Prepared samples despatched to SGS laboratories in Kalgoorlie for a 50g charge Fire Assay (GO_FAP50V10) MP-AES finish. Underground face samples as per diamond drilling, including field duplicates, rock chip samples taken via hammer sampling per geology domain. Face samples submitted to SGS Kalgoorlie for 350g photon analysis.
<p>Quality of assay data and laboratory tests</p>	<ul style="list-style-type: none"> <i>The nature, quality and appropriateness of the assaying and laboratory procedures used and whether the technique is considered partial or total.</i> <i>For geophysical tools, spectrometers, handheld XRF instruments, etc, the parameters used in determining the analysis including instrument make and model, reading times, calibrations factors applied and their derivation, etc.</i> <i>Nature of quality control procedures adopted (eg standards, blanks, duplicates, external laboratory checks) and whether acceptable levels of accuracy (ie lack of bias) and precision have been established.</i> 	<ul style="list-style-type: none"> Goldfields Group; Auger samples were set to Analabs (Welshpool) to be assayed for gold to 1ppb by graphite furnace P605 and arsenic to 1ppm by aqua regia hydride H605. RC samples were submitted to Australian Laboratory Services (ALS) in Kalgoorlie for gold and arsenic analysis. Fire assay methods were used for gold analysis with 50gm charge, detection limit of 0.01ppm Au, while Aqua Regia methods, with detection limits of 5ppm As, were used for arsenic analysis. Diamond drill core samples were despatched to Genalysis in Kalgoorlie and analysed for gold using 50gm fire assay to 0.01ppm. A system of standards and blanks were incorporated in all sample despatches to keep a strict control on assay reliability. QA/QC re-assaying of mineralised RC intersections and interpreted structures was undertaken later in the reporting period. Monarch Gold Mining Company Ltd; Samples submitted to ALS for 50g Fire Assay with AAS finish. Samples were also analysed at Ultratrace for gold, palladium and platinum. Submitted field duplicates, blanks and standards for QAQC analysis. WMC; All samples were sent to WMC Exploration Division Kalgoorlie Laboratory to be analysed for gold using wet method, aqua regia leach, reading by AAS; a 25gm sample was digested with aqua regia, the gold extracted using aliquot DIBK and the solvent backwashed. The gold concentration was determined by Atomic Absorption. Gilt Edged Mining NL; All samples were submitted to Minlab of Kalgoorlie to be assayed for gold; 5m composites were analysed by aqua regia/AAS with a detection limit of 0.01ppm and 1m samples assayed by Fire/AAS with a detection limit of 0.01ppm. Certified reference material standards were employed. Duplicate samples, analytical standards, and check analyses at a second laboratory were used to monitor analytical quality. Siberia Mining Corporation Ltd; All samples were submitted to SGS Analabs in Kalgoorlie to be assayed for gold using 50gm Fire Assay with detection limit at 0.01ppm Au and for sulphur. Samples were also analysed at Ultratrace. Standards and repeats (1 in 20) were used during the first phase drilling campaign to provide a reference to the internal lab standards. There was a strong correlation between standard (client) and laboratory results. Repeats of composite samples showed no problems with technique or dependability with the laboratory. EGL& Swan; Samples were sent to Intertek Assay Laboratories to be analysed for gold by 50gm fire assay. Certified reference material standards were employed for a gold range of 0.32 to 48.55ppm. Blanks were also employed. Satisfactory results were obtained for both. Field duplicates were routinely taken from RC sampling. Ora Banda Mining Limited - All samples were sent to the accredited onsite SGS laboratory at Davyhurst for sample preparation. Prepared

Criteria	JORC Code explanation	Commentary
		drill samples were then despatched to SGS laboratories in Kalgoorlie for a 50g charge Fire Assay (GO_FAP50V10) with MP-AES finish. Face samples submitted to SGS Kalgoorlie for 350g photon assay. Commercially prepared standard samples and blanks are inserted in the sample stream at an average rate of 1:25. Sizing results (percentage of pulverised sample passing a 75µm mesh) are undertaken on approximately 1 in 20 samples. The accuracy (standards) and precision (repeats) of assaying are acceptable. Standards and blanks (barren basalt) were inserted into the sample stream at a rate of approximately 1:12. Duplicates were submitted at a rate of approximately 1:30. The accuracy (standards) and precision (repeats) of assaying are acceptable. Face samples assayed as per diamond core, including a field duplicate per face.
Verification of sampling and assaying	<ul style="list-style-type: none"> The verification of significant intersections by either independent or alternative company personnel. The use of twinned holes. Documentation of primary data, data entry procedures, data verification, data storage (physical and electronic) protocols. Discuss any adjustment to assay data. 	<ul style="list-style-type: none"> Selected drill intersections from WMC, Goldfields and Siberia Mining Corporation diamond core have been inspected by EGL/OBM geologists. Some WMC holes have been re-logged by EGL geologists and mineralisation identified at the reported intervals. Drill intersections from WMC and Goldfields diamond core were inspected by Siberia Mining Corporation geologists in 2005 and mineralization was visible in core at the expected intervals. Mineralisation widths and styles are very comparable with NQ2 drilling by SMC in 2004. Holes are not deliberately twinned. WMC; Hand written geology logs and assays were digitally captured. EGL; Data has been verified by reviewing original drill and assay logs. Print outs of computerized sample intervals and assays generated by WMC were used to verify the intercepts reported. Geological and sample data logged directly into field computer at the core yard. Data is transferred to Perth via email and imported into GBIS SQL database by the database administrator (DBA). Assay files are received in .csv format and loaded directly into the database by the DBA. Hardcopy and/or digital copies of data are kept for reference if necessary. Monarch Gold Mining Company Ltd; Geological and sample data was logged digitally and .csv or .xls files imported into Datashed SQL database with in-built validation. Ora Banda Mining Limited - Geological and sample data logged directly into field computer (Panasonic Toughbook CF-31) at the core yard or at the drill rig using Geobank Mobile. Data is exported from the logging computer, copied onto the company servers and imported into Geobank SQL database by the database administrator (DBA). Assay files are received in .csv format and loaded directly into the database by the DBA. Hardcopy and/or digital copies of data are kept for reference if necessary. Data entry, verification and storage protocols for remaining operators is unknown. No adjustments have been made to assay data.
Location of data points	<ul style="list-style-type: none"> Accuracy and quality of surveys used to locate drill holes (collar and down-hole surveys), trenches, mine workings and other locations used in Mineral Resource estimation. Specification of the grid system used. Quality and adequacy of topographic control. 	<ul style="list-style-type: none"> Goldfields Group; Collar co-ordinates for RC and DD holes, including elevation were surveyed with DGPS. RAB holes were located with GPS. Downhole surveys were taken every 10m for RC and DD holes, method unknown. RAB holes not downhole surveyed. The grid system used is AGD 1984 AMG Zone 51. Monarch Gold Mining Company Ltd; Drill hole collars were surveyed by Spectrum Surveys of Kalgoorlie using RTK GPS. Downhole surveys were undertaken by electronic multiple shot (EMS) or Eastman single shot. The grid system used is GDA1994 MGA Zone 51. WMC; Drill hole collars were surveyed by Electronic Distance Meter (EDM) theodolite by the Kalgoorlie Gold Operations' mine surveyor. Holes also surveyed using theodolite by McGay Surveys as well as by WMC mine surveyors. WMC RC holes were generally not downhole surveyed. Diamond holes down hole surveyed by Eastman single shot camera or multishot approximately every 30m. The grid system used is AGD 1984 AMG Zone 51. Gilt Edged Mining NL; Contract surveyors were engaged for siting of drill holes prior to drilling, pick-up of accurate drill hole co-ordinates after drilling and down-hole plunge and azimuth readings. All holes drilled after 1998 were picked up by Fugro Survey Pty Ltd of Kalgoorlie using differential GPS. The grid system used is AGD 1984 AMG Zone 51. Siberia Mining Corporation Ltd; Collar co-ordinates for northings, eastings and elevation were recorded by Fugro Spatial Solutions Pty Ltd. The grid system used is AGD 1984 AMG Zone 51. Diamond holes were down hole surveyed by gyro. RC holes generally not downhole surveyed. If surveyed, then done by Digital electronic multishot (DEMS) EGL and Swan; Collar locations were surveyed by DGPS and downhole surveys were collected using electronic multishot by the drillers. Subsequent to drilling holes were open hole gyro surveyed by ABIMS where possible. The grid system used is GDA1994 MGA Zone 51. Ora Banda Mining Limited (RC, DD) MGA94, zone 51. Holes are picked up using RTK GPS by the mine surveyors. Drill-hole downhole surveys are recorded using an Axis digital tool (gyro). Grade control holes are all surveyed by the mine surveyors by RTKGPS. Grade control holes are all downhole surveyed with north seeking gyro. UG diamond drill rig alignment via surveyed collar locations and DeviAligner tool, downhole surveys via DeviGyro-Ox tool. Underground face sample locations measured via laser distometer to known surveyed control points and development surveys via theodolite. At close of mining in 2023, OBM Gold surveyed the Sand King pit. Topographical control is considered adequate for resource modelling.

Criteria	JORC Code explanation	Commentary
Data spacing and distribution	<ul style="list-style-type: none"> • <i>Data spacing for reporting of Exploration Results.</i> • <i>Whether the data spacing and distribution is sufficient to establish the degree of geological and grade continuity appropriate for the Mineral Resource and Ore Reserve estimation procedure(s) and classifications applied.</i> • <i>Whether sample compositing has been applied.</i> 	<ul style="list-style-type: none"> • Drilling is predominantly on a 20mE X 20mN grid. Open pit grade control drilling was carried out on a nominal 5m X 5m grid • Underground diamond drilling – typical spacing for grade control purposes is 10m x 10m, targeting the main Big Dog Lode. Underground face samples are taken each 3m/4m ore development cut. • At Sand King the data spacing and distribution is sufficient to establish geological and grade continuity to support the definition of Mineral Resource and classifications as defined under the JORC 2012 code. • Samples are composited to 1m intervals for resource estimation.
Orientation of data in relation to geological structure	<ul style="list-style-type: none"> • <i>Whether the orientation of sampling achieves unbiased sampling of possible structures and the extent to which this is known, considering the deposit type.</i> • <i>If the relationship between the drilling orientation and the orientation of key mineralised structures is considered to have introduced a sampling bias, this should be assessed and reported if material.</i> 	<ul style="list-style-type: none"> • At Sand King drilling is predominantly inclined to the south, optimal for the predominantly ENE (060°) and E (090°) striking, north dipping mineralisation. Underground diamond holes are collared from decline cuddies in sub-horizontal and inclined fans cutting across sub-vertical lodes. Drill fans are oriented to intersect the main 060 lode (Big Dog) optimally. • It is not known whether there is any introduced sample bias due to drill orientation.
Sample security	<ul style="list-style-type: none"> • <i>The measures taken to ensure sample security.</i> 	<ul style="list-style-type: none"> • Unknown for earlier operators. • EGL – Samples are bagged, tied and in a secure yard on site. Once submitted to the laboratories they are stored in cages within a secure fenced compound. Samples are tracked through the laboratory via their LIMS. • Monarch - Pre-numbered sample bags were put into numbered plastic bags. These numbers were written on the submission forms which were checked by the geologist. Plastic bags were then securely cable tied and placed in a secure location. Samples were then picked up by the Lab in Kalgoorlie or deliver to Perth via courier. A work order conformation was emailed to Monarch personnel for each sample submission once samples were received by the Laboratory. • Ora Banda Mining Limited - Samples were collected on the day of drilling and bagged into cable tied polyweave bags. Polyweave bags are stored into bulka bags on pallets in a secure yard on-site. Once submitted to the laboratories they are stored in cages within a secure fenced compound. Samples are tracked through the laboratory via their LIMS.
Audits or reviews	<ul style="list-style-type: none"> • <i>The results of any audits or reviews of sampling techniques and data.</i> 	<ul style="list-style-type: none"> • Digital data from the SQL database has been reviewed by OBM and is consistent with hard copy and digital WAMEX data. • Siberia Mining Corporation conducted a due diligence on the data and core in 2005 and were "comfortable with the quality and integrity of the data". Digital data has been reviewed and is consistent with hard copy data. • Monarch Gold Mining Company Ltd; Monthly QAQC reports were produced to monitor accuracy and precision.

Section 2 Reporting of Exploration Results – Sand King

(Criteria listed in the preceding Missouri & Sand King section also apply to this section.)

Criteria	JORC Code explanation	Commentary									
Mineral tenement and land tenure status	<ul style="list-style-type: none"> Type, reference name/number, location and ownership including agreements or material issues with third parties such as joint ventures, partnerships, overriding royalties, native title interests, historical sites, wilderness or national park and environmental settings. The security of the tenure held at the time of reporting along with any known impediments to obtaining a licence to operate in the area. 	<ul style="list-style-type: none"> Sand King deposit is on Tenements M24/960 and M24/39, held by Siberia Mining Corporation Pty. Ltd., a wholly owned subsidiary of Ora Banda Mining and Robert Charles Gardner, respectively. The tenements are in good standing. <table border="1"> <thead> <tr> <th>TENEMENT</th> <th>HOLDER</th> <th>AGREEMENTS</th> </tr> </thead> <tbody> <tr> <td>M24/0960</td> <td>SIBERIA MINING CORPORATION PTY LTD</td> <td> SIBERIA GRANTED GARDNER THE RIGHT TO EXPLORE FOR NICKEL MINERALS (portion of the tenement only) ROB MITCHELL AND HANK SHRERS (SURFACE ALLUVIAL RIGHTS TO 2M DEPTH) (portion of the tenement only) STONEHORSE ENERGY LIMITED HAVE RIGHTS TO EXPLORE FOR NICKEL MINERALS JV BETWEEN DAVYSTON EXPLORATION PTY LTD (65%) AND SIBERIA MINING CORPORATION PTY LTD (35%) FOR ALL MINERALS OTHER THAN GOLD AND SILVER DAVYSTON EXPLORATION PTY LTD HOLDS A CONSENT CAVEAT </td> </tr> <tr> <td>M24/0039</td> <td>Gardner, Robert Charles</td> <td>SIBERIA have rights to explore for Au & Ag in any form on M24/39. SIBERIA has exclusive and overriding rights to continue to explore and mine on the reduced area.</td> </tr> </tbody> </table> <ul style="list-style-type: none"> There are no known heritage issues There are no known impediments to operating in the area. 	TENEMENT	HOLDER	AGREEMENTS	M24/0960	SIBERIA MINING CORPORATION PTY LTD	SIBERIA GRANTED GARDNER THE RIGHT TO EXPLORE FOR NICKEL MINERALS (portion of the tenement only) ROB MITCHELL AND HANK SHRERS (SURFACE ALLUVIAL RIGHTS TO 2M DEPTH) (portion of the tenement only) STONEHORSE ENERGY LIMITED HAVE RIGHTS TO EXPLORE FOR NICKEL MINERALS JV BETWEEN DAVYSTON EXPLORATION PTY LTD (65%) AND SIBERIA MINING CORPORATION PTY LTD (35%) FOR ALL MINERALS OTHER THAN GOLD AND SILVER DAVYSTON EXPLORATION PTY LTD HOLDS A CONSENT CAVEAT	M24/0039	Gardner, Robert Charles	SIBERIA have rights to explore for Au & Ag in any form on M24/39. SIBERIA has exclusive and overriding rights to continue to explore and mine on the reduced area.
TENEMENT	HOLDER	AGREEMENTS									
M24/0960	SIBERIA MINING CORPORATION PTY LTD	SIBERIA GRANTED GARDNER THE RIGHT TO EXPLORE FOR NICKEL MINERALS (portion of the tenement only) ROB MITCHELL AND HANK SHRERS (SURFACE ALLUVIAL RIGHTS TO 2M DEPTH) (portion of the tenement only) STONEHORSE ENERGY LIMITED HAVE RIGHTS TO EXPLORE FOR NICKEL MINERALS JV BETWEEN DAVYSTON EXPLORATION PTY LTD (65%) AND SIBERIA MINING CORPORATION PTY LTD (35%) FOR ALL MINERALS OTHER THAN GOLD AND SILVER DAVYSTON EXPLORATION PTY LTD HOLDS A CONSENT CAVEAT									
M24/0039	Gardner, Robert Charles	SIBERIA have rights to explore for Au & Ag in any form on M24/39. SIBERIA has exclusive and overriding rights to continue to explore and mine on the reduced area.									
Exploration done by other parties	<ul style="list-style-type: none"> Acknowledgment and appraisal of exploration by other parties. 	<ul style="list-style-type: none"> Drilling on the tenements was completed by numerous operators, but the majority of work was completed by WMC, Gilt Edged Mining, Siberia Mining Corporation, Monarch Gold, EGS and OBM. All work by these companies was to industry standards of the time. 									
Geology	<ul style="list-style-type: none"> Deposit type, geological setting and style of mineralisation. 	<ul style="list-style-type: none"> Sand King is an orogenic lode style deposit hosted by mafic rocks, predominantly basalt. Gold mineralisation at Sand King takes the form of stacked quartz-biotite-feldspar-sulphide shear lodes within the basalt. Widths vary from sub 1m to ~ 6m true width. Occasionally blow outs occur with >6m true width. Mineralised structures are NE-SW striking in the south and normally steeply dipping (~80 degrees) to the north-west while in the north-eastern end of the deposit lodes dominantly strike E-W (though NE-SW lodes are present) and dip steeply to the north (~80 degrees) 									
Drill hole information	<ul style="list-style-type: none"> A summary of all information material to the understanding of the exploration results including a tabulation of the following information for all Material drill holes: <ul style="list-style-type: none"> easting and northing of the drill hole collar elevation or RL (Reduced Level – elevation above sea level in metres) of the drill hole collar dip and azimuth of the hole down hole length and interception depth hole length. If the exclusion of this information is justified on the basis that the information is not Material and this exclusion does not detract from the understanding of the report, the Competent Person should clearly explain why this is the case. 	<ul style="list-style-type: none"> See Significant Intercepts in document The significant intercept table provides details of drill holes with intercepts of ≥ 1 gram metres, In cases where drilling has intercepted a lode position with grades below this value, NSI (no significant intercept) is listed. This provides context to the number of holes in the project area with significant gold intercepts versus the number of holes with lesser or no significant intercepts. Widths reported in the Significant Intercepts table are all down hole lengths. 									

Criteria	JORC Code explanation	Commentary
Data aggregation methods	<ul style="list-style-type: none"> <i>In reporting Exploration Results, weighting averaging techniques, maximum and/or minimum grade truncations (eg cutting of high grades) and cut-off grades are usually Material and should be stated.</i> <i>Where aggregate intercepts incorporate short lengths of high grade results and longer lengths of low grade results, the procedure used for such aggregation should be stated and some typical examples of such aggregations should be shown in detail.</i> <i>The assumptions used for any reporting of metal equivalent values should be clearly stated.</i> 	<ul style="list-style-type: none"> Original assays are length weighted. Grades are not top cut. Lower cut-off grade is nominally 1.0g/t. Maximum 2m internal dilution and minimum width of 0.2m. No metal equivalents reported.
Relationship between mineralisation widths and intercept lengths	<ul style="list-style-type: none"> <i>These relationships are particularly important in the reporting of Exploration Results.</i> <i>If the geometry of the mineralisation with respect to the drill hole angle is known, its nature should be reported.</i> <i>If it is not known and only the down hole lengths are reported, there should be a clear statement to this effect (eg 'down hole length, true width not known').</i> 	<ul style="list-style-type: none"> Drilling is predominantly angled at -60° to the south, optimally intersecting the steep north dipping mineralisation. This drill orientation does not intersect all lodes at optimal angles and as such some drill intercepts are longer than true widths. Underground diamond drilling is flat to gently inclined and perpendicular to the main O60 lodes so true widths are similar but less than intercept widths. All intercept widths reported are down hole lengths. The geometry of mineralisation is known for the Sand King deposit. However, no attempt has been made to report true widths. Some drill programs required shallow angle (~30°) diamond drilling to hit specific targets within the constraints of existing mining infrastructure (existing pit and dumps)
Diagrams	<ul style="list-style-type: none"> <i>Appropriate maps and sections (with scales) and tabulations of intercepts should be included for any significant discovery being reported These should include, but not be limited to a plan view of drill hole collar locations and appropriate sectional views.</i> 	<ul style="list-style-type: none"> See plans and sections.
Balanced reporting	<ul style="list-style-type: none"> <i>Where comprehensive reporting of all Exploration Results is not practicable, representative reporting of both low and high grades and/or widths should be practiced to avoid misleading reporting of Exploration Results.</i> 	<ul style="list-style-type: none"> All drill intercepts from recent drilling are reported. Results reported include both low and high gram metre (g/t x down hole length) values.
Other substantive exploration data	<ul style="list-style-type: none"> <i>Other exploration data, if meaningful and material, should be reported including (but not limited to): geological observations; geophysical survey results; geochemical survey results; bulk samples – size and method of treatment; metallurgical test results; bulk density, groundwater, geotechnical and rock characteristics; potential deleterious or contaminating substances.</i> 	<ul style="list-style-type: none"> Metallurgical, geotechnical, environmental and engineering work has been completed for Sand King deposit and is included in the Reserve estimate. See ASX announcement dated 1/7/2024.
Further work	<ul style="list-style-type: none"> <i>The nature and scale of planned further work (eg tests for lateral extensions or depth extensions or large-scale step-out drilling).</i> <i>Diagrams clearly highlighting the areas of possible extensions, including the main geological interpretations and future drilling areas, provided this information is not commercially sensitive.</i> 	<ul style="list-style-type: none"> Additional drilling to grow the UG resource. Statutory approvals for UG mining in place