

North American Lithium Unveils Further High-Grade Lithium Results

Sayona Mining Limited ("Sayona" or "Company") (ASX:SYA; OTCQB:SYAXF) is pleased to announce the final results from its 2024 drilling campaign at the North American Lithium (NAL) operation in Québec, Canada (Sayona 75%; Piedmont Lithium 25%). The results confirm the large tonnage, high-grade potential of this strategic lithium asset and further enhance the resource outlook.

- The latest results encompass 36 drill holes totalling 16,601.80 meters, with key highlights including:
 - North-East Area - New Discovery
 - 35.00m @ 1.45% Li₂O from 291.00m in drillhole LAN-24-280
 - 16.40m @ 1.51% Li₂O from 305.35m in drillhole LAN-24-271
 - North-West Extension - New Pegmatites
 - 15.20m @ 1.75% Li₂O from 359.95m in drillhole LAN-24-234
 - 18.10m @ 1.74% Li₂O from 289.85m in drillhole LAN-24-279
 - 13.95m @ 1.54% Li₂O from 372.00m in drillhole LAN-24-274
 - 15.90m @ 1.40% Li₂O from 631.35m in drillhole LAN-24-268
- With all assay results from the 2024 drilling campaign now validated and released, Sayona has successfully confirmed the extension of high-grade lithium mineralisation, paving the way for potential resource expansion and category upgrades. See Table 1 for all drillholes intercepts with Metal Factor greater than 10.

Strategic Implications & Resource Growth

The 2024 drilling program, initiated in February 2024, focused on extending known mineralisation and enhancing resource categorisation. The campaign successfully identified significant high-grade lithium occurrences outside the existing Mineral Resource Estimate (MRE) pit shells. These findings provide compelling evidence for the potential upgrade of Inferred resources to the Indicated category, representing a significant advancement for NAL. As the largest producer of lithium in North America, Sayona Mining is uniquely positioned to capitalise on these resource expansions which further strengthen the case for a potential brownfields expansion of production.

Sayona's CEO, Lucas Dow, commented, "We are thrilled with the outstanding drilling results achieved throughout the 2024 drilling program. These reaffirm NAL's position as a premier lithium asset in North America. The discovery of new high-grade mineralisation in both the North-East and North-West extensions strengthens our confidence in NAL's future resource growth and operational expansion potential."

"With the completion of this highly successful drilling campaign, we are now focused on incorporating these results into our upcoming Mineral Resource Estimate update. This will provide a clearer picture of the project's long-term potential and further enhance NAL's contribution to the global lithium supply chain."

Next Steps

- Incorporating the latest drilling results into an updated Mineral Resource Estimate to refine resource classification and expansion of resource tonnes.
- Completing a Scoping Study into the potential expansion of production at NAL.
- Enhancing mine planning and optimisation strategies to maximise project value and ensure efficient resource development.
- Conducting further exploration drilling to extend resource boundaries and identify additional mineralisation zones.

Table 1 – Drillhole Best Intercepts - All New Results above a Metal Factor greater than 10

Drillhole	From (m)	To (m)	Length (m)	Li ₂ O %	Description
North-East Area -New Discovery					
LAN-24-243b	343.95	360.30	16.35	1.08	16.35m @ 1.08% Li ₂ O from 343.95m
LAN-24-258	255.00	264.90	9.90	1.59	9.90m @ 1.59% Li ₂ O from 255.00m
LAN-24-270a	308.50	323.00	14.50	1.29	14.50m @ 1.29% Li ₂ O from 308.50m
	334.30	342.85	8.55	1.30	8.55m @ 1.30% Li ₂ O from 334.30m
	441.55	458.35	16.80	1.22	16.80m @ 1.22% Li₂O from 441.55m
LAN-24-271	305.35	321.75	16.40	1.51	16.40m @ 1.51% Li₂O from 305.35m
LAN-24-280	263.00	287.00	24.00	0.90	24.00m @ 0.90% Li₂O from 263.00m
	291.00	326.00	35.00	1.45	35.00m @ 1.45% Li₂O from 291.00m
LAN-24-285	336.00	350.00	14.00	0.75	14.00m @ 0.75% Li₂O from 336.00m
North-West Extension -New Pegmatites					
LAN-24-234	359.95	375.15	15.20	1.75	15.20m @ 1.75% Li₂O from 359.95m
LAN-24-268	264.85	287.00	22.15	1.12	22.15m @ 1.12% Li₂O from 264.85m
	342.20	357.70	15.50	1.25	15.50m @ 1.25% Li ₂ O from 342.20m
	631.35	647.25	15.90	1.40	15.90m @ 1.40% Li₂O from 631.35m
LAN-24-274	284.60	295.05	10.45	1.58	10.45m @ 1.58% Li ₂ O from 284.60m
	372.00	385.95	13.95	1.54	13.95m @ 1.54% Li₂O from 372.00m
LAN-24-279	289.85	307.95	18.10	1.74	18.10m @ 1.74% Li₂O from 289.85m
South Area					
LAN-24-256	115.25	124.40	9.15	1.57	9.15m @ 1.57% Li ₂ O from 115.25m

Notes (1): Table 1 presents all new results above a Metal Factor greater than 10. Bold text indicates Metal Factor greater than 25.

Notes (2): Methodology for calculating all drilling intercepts presented in the tables and figures in this press release. Drillhole intercepts query and calculations are made automatically using the economic composite tool in Leapfrog software (v.2023.2.1). The selection algorithm was applied to all the drilling results and may not represent true thickness. Calculations are made according to the following steps. Step no. 1: Assigned lithology code (ex: pegmatites, gabbro, granodiorite) to each individual sample based on majority code (i.e. rule of 51%). Step no.2: Assignment of a 0% Li₂O content to all lithologies other than spodumene pegmatites (e.g. "waste lithologies" such as gabbro and volcanic rocks). Step no. 3: Calculation of intercepts based on a minimum grade of 0.25% Li₂O over a minimum core length of 2m (and no maximum length), with a tolerance allowing the inclusion of 2m waste gap up to a maximum of 20m cumulative length of waste inside an intercept. Step no.4: Selection of the drilling results highlights based on grades, lengths, and Metal Factor (Li₂O grade (%) x core length (m)).

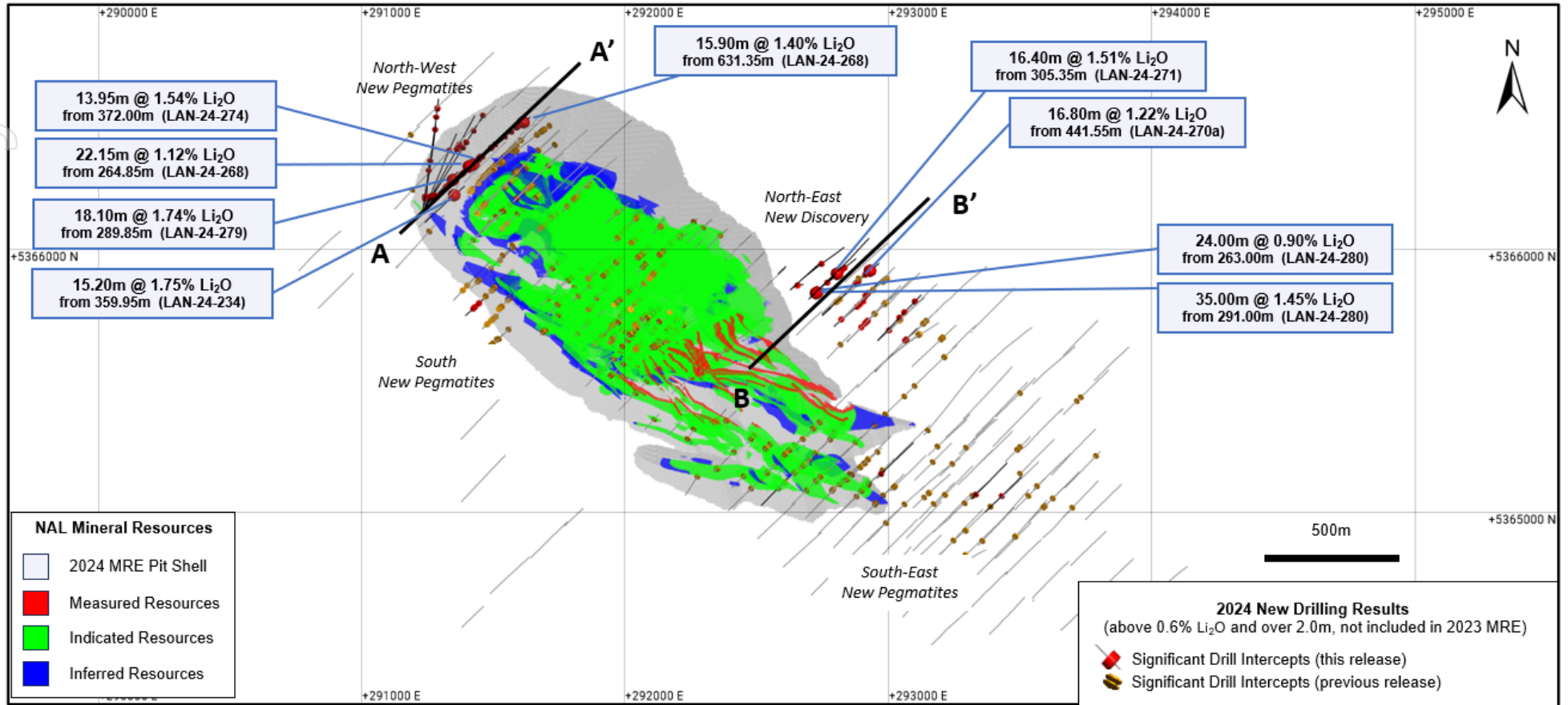


Figure 1- Plan View (looking down) with Selected New Highlights of the 2024 Drilling Program

Notes: Text boxes for all new results with Metal Factor (grade * thickness) greater than 20 (this release).

North-East Area - New Discovery

Drilling in the North-East Area has uncovered significant new lithium mineralisation including **16.35m @ 1.08% Li₂O** from LAN-24-243b, **16.80m @ 1.22% Li₂O** from LAN-24-270a, **16.40m @ 1.51% Li₂O** from LAN-24-271, **14.50m @ 1.29% Li₂O** from LAN-24-270a, **24.00m @ 0.90% Li₂O**, and an impressive **35.00m @ 1.45% Li₂O** from LAN-24-280 (see Figures 1 and 2). These results confirm the presence of thick pegmatite dykes, reinforcing the area's potential for resource expansion.

Additionally, both new and previous drill results indicate the presence of extensive pegmatite dykes, along with smaller, parallel-trending dykes that may extend NAL's lithium mineral resources towards the North-West.

Table 2 – North-East Area -New Discovery (intervals above 0.6% Li₂O over 2m)

Drillhole	From (m)	To (m)	Length (m)	Li ₂ O %	Description	Area
LAN-24-243b	324.55	328.00	3.45	1.20	3.45m @ 1.20% Li ₂ O	<i>North East Area</i>
	343.95	360.30	16.35	1.08	16.35m @ 1.08% Li₂O	
LAN-24-245	238.10	243.00	4.90	1.68	4.90m @ 1.68% Li ₂ O	
	322.00	326.00	4.00	1.08	4.00m @ 1.08% Li ₂ O	
LAN-24-249	335.95	339.70	3.75	0.73	3.75m @ 0.73% Li ₂ O	
	350.05	352.65	2.60	0.63	2.60m @ 0.63% Li ₂ O	
LAN-24-255	242.90	246.00	3.10	0.63	3.10m @ 0.63% Li ₂ O	
LAN-24-258	207.45	212.70	5.25	1.11	5.25m @ 1.11% Li ₂ O	
	255.00	264.90	9.90	1.59	9.90m @ 1.59% Li₂O	
	361.50	368.60	7.10	0.83	7.10m @ 0.83% Li ₂ O	
LAN-24-270a	308.50	323.00	14.50	1.29	14.50m @ 1.29% Li₂O	
	334.30	342.85	8.55	1.30	8.55m @ 1.30% Li₂O	
	403.35	408.25	4.90	1.15	4.90m @ 1.15% Li ₂ O	
	441.55	458.35	16.80	1.22	16.80m @ 1.22% Li₂O	
LAN-24-271	305.35	321.75	16.40	1.51	16.40m @ 1.51% Li₂O	
	369.90	374.60	4.70	0.76	4.70m @ 0.76% Li ₂ O	
	399.55	401.65	2.10	1.42	2.10m @ 1.42% Li ₂ O	
LAN-24-275	324.30	328.75	4.45	1.05	4.45m @ 1.05% Li ₂ O	
LAN-24-276	345.40	347.40	2.00	0.90	2.00m @ 0.90% Li ₂ O	
	534.10	539.70	5.60	0.69	5.60m @ 0.69% Li ₂ O	
LAN-24-280	232.50	234.70	2.20	1.86	2.20m @ 1.86% Li ₂ O	
	263.00	287.00	24.00	0.90	24.00m @ 0.90% Li₂O	
	291.00	326.00	35.00	1.45	35.00m @ 1.45% Li₂O	
LAN-24-284	260.50	265.50	5.00	0.82	5.00m @ 0.82% Li ₂ O	
	272.45	275.75	3.30	0.88	3.30m @ 0.88% Li ₂ O	
LAN-24-285	258.00	262.00	4.00	0.67	4.00m @ 0.67% Li ₂ O	
	336.00	350.00	14.00	0.75	14.00m @ 0.75% Li₂O	
	373.20	376.00	2.80	0.78	2.80m @ 0.78% Li ₂ O	
LAN-24-286	304.50	308.80	4.30	0.76	4.30m @ 0.76% Li ₂ O	



Drillhole	From (m)	To (m)	Length (m)	Li ₂ O %	Description	Area
	354.20	358.30	4.10	1.08	4.10m @ 1.08% Li ₂ O	
	421.05	423.30	2.25	0.94	2.25m @ 0.94% Li ₂ O	
LAN-24-287	238.55	244.15	5.60	0.70	5.60m @ 0.70% Li ₂ O	

Notes: Table 2 presents all intervals above 0.6% Li₂O over 2m. Bold text indicates Metal Factor greater than 10. See Notes (2) (Table 1) for drilling intercept calculation methodology.

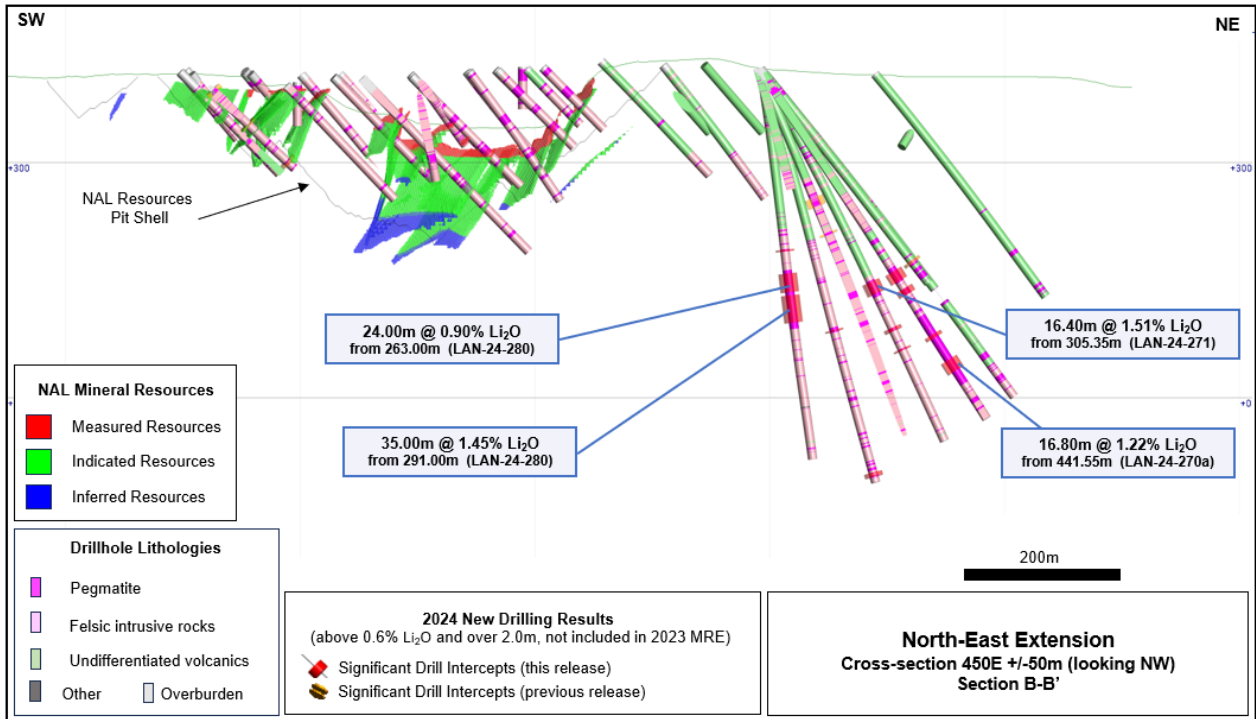


Figure 2- North-East Area – New Discovery (Section B-B' cross-section view, 450 E +/-50m)

North-West Extension - New Pegmatites

Drilling in the North-West Extension has confirmed the presence of extensive lithium-bearing pegmatite dykes, reinforcing the region's strong mineralisation potential. Notable results are presented in Table 3 and include **15.20m @ 1.75% Li₂O** from LAN-24-234, **22.15m @ 1.12% Li₂O**, **15.50m @ 1.25% Li₂O**, and **15.90m @ 1.40% Li₂O** from LAN-24-268, and **18.10m @ 1.74% Li₂O** from LAN-24-279 (see Figures 1 and 3). These assays highlight the continuity of high-grade mineralisation and the potential for extending NAL mineralisation 400 m to the NW.

Both recent and historical drilling results confirm the presence of wide pegmatite dykes, along with smaller parallel-trending structures that could extend NAL's lithium resources further to the North-West. These additional diamond drill holes in the region may contribute to future resource upgrades in upcoming mineral resource estimate updates, supporting the continued growth of the project.

Table 3 – North-West Extension -New Pegmatites (intervals above 0.6% Li₂O over 2m)

Drillhole	From (m)	To (m)	Length (m)	Li ₂ O %	Description	Area
LAN-24-215	80.75	83.05	2.30	1.02	2.30m @ 1.02% Li ₂ O	<i>North-West Extension</i>
LAN-24-234	326.65	329.45	2.80	1.37	2.80m @ 1.37% Li ₂ O	
	359.95	375.15	15.20	1.75	15.20m @ 1.75% Li₂O	
LAN-24-267	63.95	67.10	3.15	1.31	3.15m @ 1.31% Li ₂ O	
	77.00	82.40	5.40	0.76	5.40m @ 0.76% Li ₂ O	
	385.00	389.00	4.00	0.78	4.00m @ 0.78% Li ₂ O	
	417.85	425.80	7.95	1.09	7.95m @ 1.09% Li ₂ O	
	494.40	497.20	2.80	0.67	2.80m @ 0.67% Li ₂ O	
	591.50	596.95	5.45	1.44	5.45m @ 1.44% Li ₂ O	
LAN-24-268	41.45	47.40	5.95	1.10	5.95m @ 1.10% Li ₂ O	
	264.85	287.00	22.15	1.12	22.15m @ 1.12% Li₂O	
	342.20	357.70	15.50	1.25	15.50m @ 1.25% Li₂O	
	423.60	429.10	5.50	0.98	5.50m @ 0.98% Li ₂ O	
	432.00	434.20	2.20	0.77	2.20m @ 0.77% Li ₂ O	
	453.30	457.00	3.70	1.28	3.70m @ 1.28% Li ₂ O	
	518.40	521.25	2.85	0.74	2.85m @ 0.74% Li ₂ O	
	557.60	563.90	6.30	0.81	6.30m @ 0.81% Li ₂ O	
	591.20	595.70	4.50	1.39	4.50m @ 1.39% Li ₂ O	
	601.40	605.85	4.45	0.66	4.45m @ 0.66% Li ₂ O	
	631.35	647.25	15.90	1.40	15.90m @ 1.40% Li₂O	
LAN-24-272	68.90	72.20	3.30	0.71	3.30m @ 0.71% Li ₂ O	
	79.80	87.85	8.05	1.20	8.05m @ 1.20% Li ₂ O	
	428.80	433.15	4.35	1.19	4.35m @ 1.19% Li ₂ O	
	451.55	460.05	8.50	1.06	8.50m @ 1.06% Li ₂ O	
	464.80	468.80	4.00	1.38	4.00m @ 1.38% Li ₂ O	
LAN-24-273	89.20	91.20	2.00	1.43	2.00m @ 1.43% Li ₂ O	
	225.70	228.95	3.25	0.91	3.25m @ 0.91% Li ₂ O	
	277.95	280.55	2.60	1.19	2.60m @ 1.19% Li ₂ O	
	505.55	510.20	4.65	1.44	4.65m @ 1.44% Li ₂ O	
	546.15	556.55	10.40	0.92	10.40m @ 0.92% Li ₂ O	
LAN-24-274	45.15	50.00	4.85	0.73	4.85m @ 0.73% Li ₂ O	
	163.80	166.05	2.25	0.93	2.25m @ 0.93% Li ₂ O	
	270.15	277.35	7.20	0.93	7.20m @ 0.93% Li ₂ O	
	284.60	295.05	10.45	1.58	10.45m @ 1.58% Li ₂ O	
	372.00	385.95	13.95	1.54	13.95m @ 1.54% Li₂O	
	427.05	431.75	4.70	1.08	4.70m @ 1.08% Li ₂ O	
	454.45	458.70	4.25	1.38	4.25m @ 1.38% Li ₂ O	

Drillhole	From (m)	To (m)	Length (m)	Li ₂ O %	Description	Area
LAN-24-277	92.40	97.80	5.40	0.97	5.40m @ 0.97% Li ₂ O	
	488.35	490.40	2.05	0.67	2.05m @ 0.67% Li ₂ O	
LAN-24-279	197.80	200.90	3.10	0.68	3.10m @ 0.68% Li ₂ O	
	204.15	206.35	2.20	0.70	2.20m @ 0.70% Li ₂ O	
	272.90	275.15	2.25	1.16	2.25m @ 1.16% Li ₂ O	
	289.85	307.95	18.10	1.74	18.10m @ 1.74% Li₂O	
LAN-24-281	97.30	100.10	2.80	1.86	2.80m @ 1.86% Li ₂ O	
	112.85	116.95	4.10	1.09	4.10m @ 1.09% Li ₂ O	
	566.30	569.80	3.50	0.64	3.50m @ 0.64% Li ₂ O	
LAN-24-282	112.35	116.05	3.70	1.42	3.70m @ 1.42% Li ₂ O	
	121.70	125.30	3.60	1.35	3.60m @ 1.35% Li ₂ O	
LAN-24-283	53.55	61.35	7.80	0.62	7.80m @ 0.62% Li ₂ O	

Notes: Table 3 presents all intervals above 0.6% Li₂O over 2m. Bold text indicates Metal Factor greater than 10. See Notes (2) (Table 1) for drilling intercept calculation methodology.

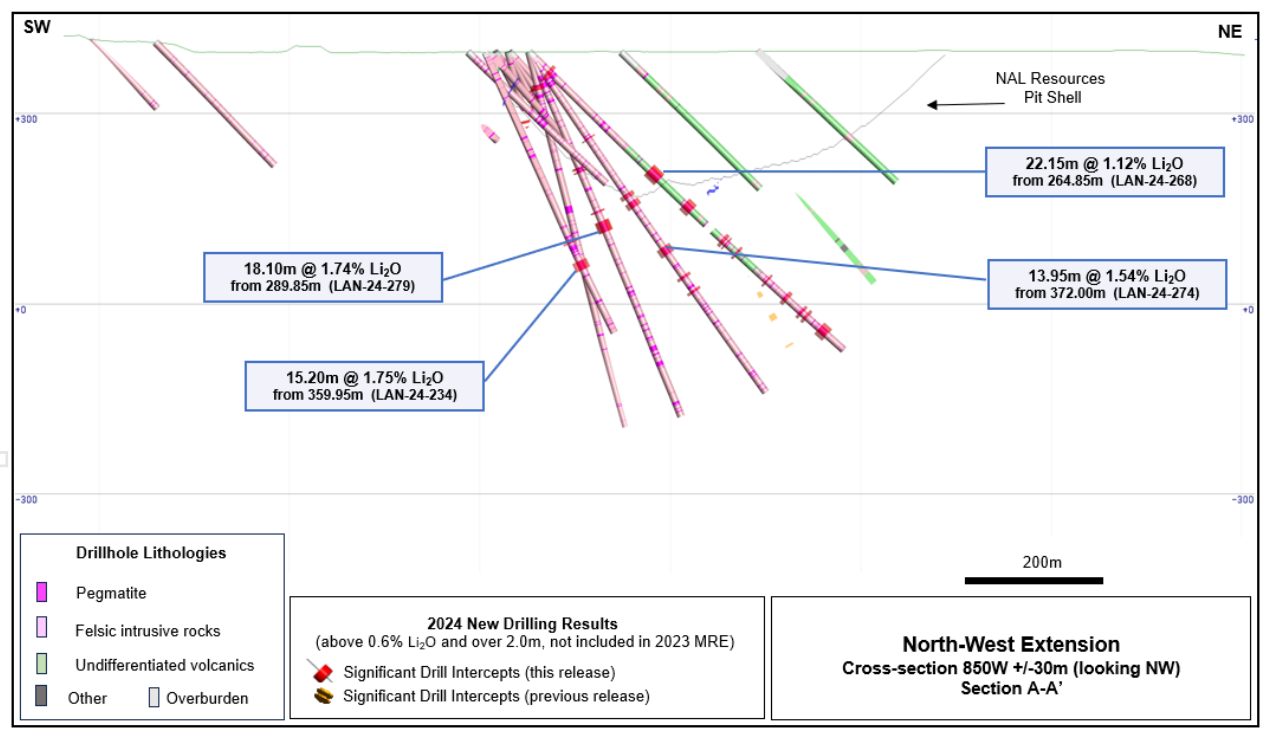


Figure 3- North-West Extension – New Pegmatites (Section A-A' cross-section view, 850 W +/-30m)

South-East Extension - New Pegmatites

Drilling in the South-East Extension has confirmed the extension of pegmatite dykes in this region of the NAL lithium deposit. Several near-surface pegmatite dykes have been identified, reinforcing the potential for additional resource growth. Key results are presented in Table 4 and include **2.40m @ 0.72% Li₂O** from 35.40m in drillhole LAN-23-213 and **3.00m @ 1.33% Li₂O** from 32.90m in drillhole LAN-23-226.

These findings, combined with previous drilling results, further validate the presence of multiple lithium-bearing pegmatite structures including a number that are near-surface.

Table 4 – South-East Extension - New Pegmatites (intervals above 0.6% Li₂O over 2m)

Drillhole	From (m)	To (m)	Length (m)	Li ₂ O %	Description	Area
LAN-24-167	130.50	135.20	4.70	1.16	4.70m @ 1.16% Li ₂ O	<i>South-East Extension</i>
LAN-24-213	35.40	37.80	2.40	0.72	2.40m @ 0.72% Li ₂ O	
LAN-24-216	135.40	138.15	2.75	1.22	2.75m @ 1.22% Li ₂ O	
LAN-24-226	32.90	35.90	3.00	1.33	3.00m @ 1.33% Li ₂ O	

Notes: Table 4 presents all intervals above 0.6% Li₂O over 2m. Bold text indicates Metal Factor greater than 10. See Notes (2) (Table 1) for drilling intercept calculation methodology.

South Area

The key results from the South Area are presented in Table 5. Exploration in the South Area continues to yield encouraging results, confirming the extension of pegmatite dykes within the southeastern sector of the NAL lithium deposit. Multiple pegmatite dykes have been identified including drillhole LAN-24-256 returned **9.15m @ 1.57% Li₂O** from 115.25m.

Table 5 – South Area (intervals above 0.6% Li₂O over 2m)

Drillhole	From (m)	To (m)	Length (m)	Li ₂ O %	Description	Area
LAN-24-256	115.25	124.40	9.15	1.57	9.15m @ 1.57% Li₂O	<i>South</i>
	141.80	146.65	3.85	0.69	3.85m @ 0.69% Li₂O	
	205.90	207.00	2.00	0.98	2.00m @ 0.98% Li₂O	
	210.70	214.10	3.40	0.60	3.40m @ 0.60% Li₂O	

Notes: Table 4 presents all intervals above 0.6% Li₂O over 2m. Bold text indicates Metal Factor greater than 10. See Notes (2) (Table 1) for drilling intercept calculation methodology.

The North American Lithium Mine is located about 60km north of the town of Val-d'Or and approximately 38km SE of the town of Amos. The site is accessible all year long via many regional roads, and the proximity of the mining towns of Val-d'Or and Amos makes it easy to access low cost, highly qualified and specialised services and manpower.

For more information, please contact:

Andrew Barber
Investor Relations

Ph: +617 3369 7058

Email: ir@sayonamining.com.au



About Sayona Mining

Sayona Mining Limited is a North American lithium producer (ASX:SYA; OTCQB:SYAXF), with projects in Québec, Canada and Western Australia.

In Québec, Sayona's assets comprise North American Lithium together with the Authier Lithium Project and is supported by a strategic partnership with American lithium developer Piedmont Lithium Inc. Sayona also holds a 60% stake in the Moblan Lithium Project in northern Québec.

In Western Australia, the Company holds a large tenement portfolio in the Pilbara region prospective for gold and lithium. Sayona is exploring for Hemi style gold targets in the world class Pilbara region, while its lithium projects include Company-owned leases and those subject to a joint venture with Morella Corporation (ASX:1MC).

For more information, please visit us at www.sayonamining.com.au

References to Previous ASX Releases

- Further high-grade lithium unveiled in 2024 drilling at North American Lithium – Revised – 31 January 2025
- Further high-grade lithium unveiled in 2024 drilling at North American Lithium – 30 January 2025
- North American Lithium Mineral Resource increases 51% to 88Mt – 27 August 2024
- Further high-grade drilling results at North American Lithium – 19 June 2024
- New high-grade zones discovered at North American Lithium – 13 May 2024
- New high-grade zones encountered in NAL drilling – 2 November 2023
- DFS confirms NAL value with A\$2.2B NPV – 14 April 2023

The Company confirms that it is not aware of any new information or data that materially affects the information included in the original market announcement and all material assumptions and technical parameters continue to apply and have not materially changed. The Company confirms that the form and context in which the Competent Person's findings are presented have not been materially modified from the original market announcements.

Competent and Qualified Person Statement

The information in this announcement relating to Exploration Results is based on, and fairly represents, information and supporting documentation prepared by Mr. Carl Corriveau, PGeo, VP Exploration of Sayona, Mr Alain Carrier, PGeo, independent consultant (Norda Stelo/InnovExplo) and Mr Ehouman N'Dah, PGeo, Exploration Manager of Sayona who are all members of the Quebec Order of Geologists, a Registered Overseas Professional Organisation as defined in the ASX Listing Rules, and has sufficient experience which is relevant to the style of mineralisation and type of deposits under consideration and to the activity which has been undertaken to qualify as a Competent Person as defined in the 2012 Edition of the "Australasian Code for Reporting of Exploration Results, Mineral Resources and Ore Reserves" and are Qualified Person as defined by National Instrument 43-101 – Standards of Disclosure for Mineral Projects. Mr Carrier, Corriveau and N'Dah consent to the inclusion in this release of the matters based on the information in the form and context in which they appear.

Forward Looking Statements

This press release contains certain forward-looking statements. Such statements include, but are not limited to, statements relating to "reserves" or "resources". Forward-looking statements are based on certain assumptions and involve known and unknown risks, uncertainties and other factors, many of which are beyond Sayona's control. Actual events or results may differ materially from the events or results expressed or implied in any forward-looking statement. There can be no assurance that such information will prove to be accurate as actual results, and future events could differ materially from those anticipated in such forward-looking statements.

Table 6 – Drillhole Collar Data

North-East Area – New Pegmatites

Drillhole	East (m)	North (m)	Elevation (m)	Azimuth	Dip Degrees	End of Hole (m)	
LAN-24-243b	292,807.88	5,365,717.49	417.10	43	-61	517.00	
LAN-24-245	292,844.45	5,365,649.06	414.42	44	-61	580.00	
LAN-24-249	292,950.62	5,365,534.79	408.61	44	-61	466.00	
LAN-24-255a	292,959.27	5,365,651.52	407.96	46	-75	388.00	
LAN-24-258	292,959.73	5,365,651.96	408.11	43	-55	427.00	
LAN-24-269	292,698.24	5,365,809.74	419.57	45	-50	529.00	
LAN-24-270	292,751.25	5,365,749.39	418.70	48	-58	31.00	
LAN-24-270a	292,751.25	5,365,749.39	418.70	47	-58	531.00	
LAN-24-271	292,698.65	5,365,810.46	419.41	45	-61	529.00	
LAN-24-275	292,628.59	5,365,844.80	426.53	44	-60	550.00	
LAN-24-276	292,698.48	5,365,810.03	419.30	44	-70	547.00	
LAN-24-278	292,628.19	5,365,844.52	426.81	47	-70	550.00	
LAN-24-280	292,698.24	5,365,809.74	419.57	45	-80	502.00	
LAN-24-284	292,628.09	5,365,844.46	426.71	45	-80	514.00	
LAN-24-285	292,844.06	5,365,648.42	414.59	44	-72	427.50	
LAN-24-286	292,809.60	5,365,717.71	417.21	45	-70	500.00	
LAN-24-287	292,794.61	5,365,705.91	418.04	45	-80	271.00	
LAN-24-288	292,750.14	5,365,747.50	420.45	46	-74	160.00	
LAN-24-289	292,582.43	5,365,905.44	419.74	45	-70	122.85	
				Sub-total	19	drillholes	8,142.35

North-West Extension – New Pegmatites

Drillhole	East (m)	North (m)	Elevation (m)	Azimuth	Dip Degrees	End of Hole (m)	
LAN-24-215	291,573.82	5,366,176.28	401.26	44	-75	202.00	
LAN-24-234	291,241.45	5,366,101.31	395.81	45	-64	485.60	
LAN-24-267	291,242.24	5,366,156.68	396.54	32	-45	601.00	
LAN-24-268	291,263.71	5,366,179.38	396.49	45	-45	682.35	
LAN-24-272	291,242.43	5,366,156.52	396.16	28	-54	679.00	
LAN-24-273	291,230.89	5,366,135.91	396.35	8	-44	601.00	
LAN-24-274	291,263.91	5,366,179.55	395.92	48	-55	652.00	
LAN-24-277	291,242.12	5,366,156.09	396.43	22	-62	630.50	
LAN-24-279	291,263.53	5,366,179.01	396.31	44	-65	622.00	
LAN-24-281	291,230.86	5,366,135.03	396.78	10	-55	598.00	
LAN-24-282	291,241.83	5,366,154.11	396.49	6	-71	598.00	
LAN-24-283	291,263.21	5,366,179.20	396.43	39	-75	610.00	
				Sub-total	12	Drillholes	6,961.45

South-East Extension - New Pegmatites

Drillhole	East (m)	North (m)	Elevation (m)	Azimuth	Dip Degrees	End of Hole (m)
LAN-24-167	292,518.41	5,365,026.61	411.71	44	-49	294.00
LAN-24-213	293,315.61	5,365,050.55	405.15	45	-49	301.00
LAN-24-216	293,367.97	5,365,000.72	409.35	46	-50	301.00
LAN-24-226	292,956.84	5,365,130.06	402.05	45	-50	301.00
Sub-total				4	drillholes	1,197.00

South Area

Drillhole	East (m)	North (m)	Elevation (m)	Azimuth	Dip Degrees	End of Hole (m)
LAN-24-256	291,395.11	5,365,747.05	398.17	48	-70	301.00
Sub-total				1	drillholes	301.00
Total				36	drillholes	16,601.80

Notes: The coordinates are in metres in UTM NAD83 Zone 18 and elevation are above sea level.

For personal use only

APPENDIX A – JORC TABLES

JORC Code, 2012 Edition – Table 1

Section 1: Sampling Techniques and Data

Criteria	JORC Code explanation	Commentary
Sampling techniques	<p>Nature and quality of sampling (e.g. cut channels, random chips, or specific specialised industry standard measurement tools appropriate to the minerals under investigation, such as down hole gamma sondes, or handheld XRF instruments, etc.). These examples should not be taken as limiting the broad meaning of sampling.</p> <p>Include reference to measures taken to ensure sample representivity and the appropriate calibration of any measurement tools or systems used.</p> <p>Aspects of the determination of mineralisation that are Material to the Public Report. In cases where 'industry standard' work has been done this would be relatively simple (e.g. 'reverse circulation drilling was used to obtain 1 m samples from which 3 kg was pulverised to produce a 30 g charge for fire assay'). In other cases, more explanation may be required, such as where there is coarse gold that has inherent sampling problems. Unusual commodities or mineralisation types (e.g. submarine nodules) may warrant disclosure of detailed information.</p>	<p>Samples are obtained from diamond drilling (NQ and HQ diameter core).</p> <p>Sample database has been established in UTM coordinates (NAD 83 Zone 18).</p> <p>Geological logging of recovered drill core visually identified pegmatites and its constituent mineralogy to determine the intervals for sampling. Lithium bearing spodumene is easily identified. The drill core was photographed and logged prior to sampling. Sampling has been determined on geological characteristics and ranges from between 0.25m and 1m in length. Core was cut using a diamond saw core-cutter and half core sampled. All pegmatite material intersected downhole has been sampled.</p> <p>Sample preparation and assaying methods are industry standard and appropriate for this type of mineralisation. The project is supported by core samples taken by diamond drilling (no other sampling methods were used). Reference materials (standards and blanks) as well as core twin and pulp duplicates were added to the sequence prior to shipping.</p>

Drilling techniques

Drill type (e.g. core, reverse circulation, open-hole hammer, rotary air blast, auger, Bangka, sonic, etc.) and details (e.g. core diameter, triple or standard tube, depth of diamond tails, face-sampling bit or other type, whether core is oriented and if so, by what method, etc.).

Drilling from surface was carried out by diamond drilling methods, using standard tubes to recover NQ and HQ sized core (no other drilling methods were used). Core was not oriented. Downhole drill azimuth and dip has been determined by TN-14 azimuth aligner and downhole Reflex EZ-TRAC, Reflex Sprint-IQ or Reflex Devi-Gyro multi and single shot recording instruments.

Drill sample recovery

Method of recording and assessing core and chip sample recoveries and results assessed.

Drilling was completed directly into the hard (fresh) rock, starting at the surface, and core recovery approximates 100% (no other sampling methods were used).

Measures taken to maximise sample recovery and ensure representative nature of the samples.

To ensure representative nature of the samples, core has been marked up, and core recovery and RQD measurements recorded. Core recoveries were typically high and are considered acceptable and it is not believed a bias has been introduced into the sampling system.

Whether a relationship exists between sample recovery and grade and whether sample bias may have occurred due to preferential loss/gain of fine/coarse material.

There is no correlation or bias between the grades obtained and core recovery.

Logging

Whether core and chip samples have been geologically and geotechnically logged to a level of detail to support appropriate Mineral Resource estimation, mining studies and metallurgical studies.

All drill core has been geologically logged to a level of detail appropriate for the project. Geological logging, RQD measurements and structural information have been completed. The logging is qualitative and is supported by core photography of marked up core. The logging and its level of detail was of sufficient quality and appropriate to support Mineral Resource estimation, mining studies and metallurgical studies.

Whether logging is qualitative or quantitative in nature. Core (or costean, channel, etc.) photography.

Geological logging recorded qualitative descriptions of lithology, alteration, mineralisation, veining and structure. Logging also includes measurement of core recovery and RQD.

The total length and percentage of the relevant intersections logged.

All the drilled footage for holes in the current release has been described and included in the database.

Sub-sampling techniques and sample preparation

If core, whether cut or sawn and whether quarter, half or all core taken.

Drill core has been cut in half by diamond saw with half-core samples packaged, grouped into bulk bags for dispatch to the laboratory.

If non-core, whether riffled, tube sampled, rotary split, etc., and whether sampled wet or dry.

Half core sampling is considered an appropriate method to ensure a sufficient quantity of sample is collected for it to be representative of the drilled material and appropriate for the grain size of the material being sampled.

There was no sampling method other than diamond drilling (core drilling).

personal use only

Quality of assay data and laboratory tests

For all sample types, the nature, quality and appropriateness of the sample preparation technique.

Quality control procedures adopted for all sub-sampling stages to maximise representivity of samples.

Measures taken to ensure that the sampling is representative of the in-situ material collected, including for instance results for field duplicate/second-half sampling.

Whether sample sizes are appropriate to the grain size of the material being sampled.

The nature, quality and appropriateness of the assaying and laboratory procedures used and whether the technique is considered partial or total.

For geophysical tools, spectrometers, handheld XRF instruments, etc., the parameters used in determining the analysis including instrument make and model, reading times, calibrations factors applied and their derivation, etc.

Sampling, sample preparation and quality control protocols are considered appropriate for the material being sampled.

Sample preparation was conducted in an independent accredited laboratory (ALS Laboratories in Val-d'Or, Quebec).

Each core sample is dried and weighed, and the entire sample is crushed to 70% passing 2mm. A split of up to 250g is taken using a riffle splitter and pulverised to better than 85% passing 75µm.

The core samples have been selected by visual logging methods which are considered appropriate for the analytical work being carried out and, in an industry standard way.

Remaining half core, crushed sample (reject) and pulverised sample (pulp) are retained for further analysis and quality control checks.

Samples sizes are considered appropriate for the style of mineralisation.

All samples were analysed at independent accredited laboratories (in Val-d'Or, Quebec). All samples were analysed by ME-MS-89L Sodium Peroxide Fusion and ICP-MS finish using a 0.2g aliquot of pulverised material. Sayona has regularly inserted 3rd party reference control samples and blank samples in the sample stream to monitor assay and laboratory performance. Assaying was completed by ALS Laboratories, Vancouver.

It is believed the sampling, assaying and laboratory procedures are representative of the drilled material and appropriate for the project.

There was no sampling method other than diamond drilling. No geophysical tools or XRF instruments have been used in determining grade of the mineralisation.

	<p>Nature of quality control procedures adopted (e.g. standards, blanks, duplicates, external laboratory checks) and whether acceptable levels of accuracy (i.e. lack of bias) and precision have been established.</p>	<p>Assay sample of Certified Reference Material, half core duplicate sampling and insertion of blanks into the sample sequence has been undertaken to ensure QA/QC. Protocols include systematic insertion of CRM standards at approximately 1 in every 25 samples and alternating blank samples of quartz and core duplicate samples for every 1 in 25 samples in previous operator programs (SOQUEM). Since June 2022, Sayona's protocols have switched to a control sample insertion of every 1 in 20 samples.</p> <p>The CRM material used for monitoring lithium values are OREAS 750, OREAS 751, OREAS 752 and OREAS 753. These standards have been selected to reflect the target mineralisation. Assays of quality control samples were compared with reference samples in a database and verified as acceptable prior to use of data from analysed batches.</p> <p>The assaying techniques and quality control protocols used are considered appropriate for the data to be reported in its current form and estimation of Mineral Resources.</p>
<p>Verification of sampling and assaying</p>	<p>The verification of significant intersections by either independent or alternative company personnel.</p> <p>The use of twinned holes.</p> <p>Documentation of primary data, data entry procedures, data verification, data storage (physical and electronic) protocols.</p> <p>Discuss any adjustment to assay data.</p>	<p>Sampling intervals defined by the geologist have assigned sample identification numbers prior to core cutting. The results have been reviewed by multiple geologists. The company conducts internal data verification protocols which have been followed. The verification of significant intersections has been completed by company personnel and Qualified Persons.</p> <p>There are no currently known drilling, sampling, recovery or other factors that could materially affect the accuracy or reliability of the data.</p> <p>No twinned holes have been completed.</p> <p>All sampling and assay information were stored in a secure GeoticLog database with restricted access. This data has been verified against original laboratory assay results.</p> <p>Assay results from the laboratory with corresponding sample identification are loaded directly into the GeoticLog database.</p> <p>Li% has been converted to Li₂O% for the purposes of reporting. The conversion used is $Li_2O = Li \times 2.1527$. No other adjustments to assay data have been undertaken.</p>
<p>Location of data points</p>	<p>Accuracy and quality of surveys used to locate drill holes (collar and down-hole surveys), trenches, mine workings and other locations used in Mineral Resource estimation.</p> <p>Specification of the grid system used.</p> <p>Quality and adequacy of topographic control.</p>	<p>The drilling collars are positioned using a Trimble R8 differential GPS by our internal technicians. Drill rig alignment was attained using an electronic azimuth aligner (Reflex TN-14 azimuth aligner). Downhole survey was collected at 3m intervals using Reflex SPRINT-IQ/EZ-GYRO, Reflex OMNIX-42 and Reflex OMINX-38 instruments.</p> <p>NAL local LIDAR survey (J-L Corriveau surveyors) of the area was used to prepare a DEM/topographic model for the Project.</p> <p>The grid system used is UTM NAD83 zone 18.</p> <p>The quality and adequacy of the topographic control and drill hole database are considered appropriate for the work undertaken and data to be used for estimation of Mineral Resources.</p>
<p>Data spacing and distribution</p>	<p>Data spacing for reporting of Exploration Results.</p>	<p>The drill hole spacing ranges from 50–150m within the mineral resource area. The spacing between drill hole fences is typically 75m in 2024. The drilling grid is looser in areas at the exploration stage and may include isolated drill holes.</p>

<p>Orientation of data in relation to geological structure</p>	<p>Whether the data spacing and distribution is sufficient to establish the degree of geological and grade continuity appropriate for the Mineral Resource and Ore Reserves estimation procedure(s) and classifications applied.</p> <p>Whether sample compositing has been applied.</p> <p>Whether the orientation of sampling achieves unbiased sampling of possible structures and the extent to which this is known, considering the deposit type.</p> <p>If the relationship between the drilling orientation and the orientation of key mineralised structures is considered to have introduced a sampling bias, this should be assessed and reported if material.</p>	<p>The data spacing is sufficient to establish the degree of geological and grade continuity for the exploration results reported.</p> <p>Further drilling is required to determine the extent of currently defined mineralisation.</p> <p>Samples are not composited.</p> <p>For the purposes of illustrating exploration results, lithium values for pegmatite dykes are obtained by weighted average of individual samples.</p> <p>Drilling may intersect mineralisation at various angles but is typically orthogonal to the lithium pegmatite dykes. Some drill positions have utilized the same drill pad but with a variable dip to intersect the target mineralisation at depth.</p> <p>Relationship between the drilling orientation and the orientation of key mineralised structures is appropriate. Drill holes exploring the extents of the NAL deposit intersect the main pegmatite dykes with the right angle.</p>
<p>Sample security</p>	<p>The measures taken to ensure sample security.</p>	<p>All reasonable measures and industry standard sample security and storage measures have been undertaken. The security of samples is controlled by tracking samples from drill rig to core logging, to sampling, to laboratory to database. Drill core was delivered from the drill rig to the project core yard every shift. Drill core was then transported to the coreshack by Explo-Logik's personnel. On completion of geological and geotechnical logging, core processing was completed by Explo-Logik's personnel and then sent to the laboratory.</p> <p>Internal reviews of core handling, sample preparation and assays laboratories were conducted on a regular basis by Sayona personnel and/or by owner's representatives.</p>
<p>Audits or reviews</p>	<p>The results of any audits or reviews of sampling techniques and data.</p>	<p>Sayona's internal Qualified Person conducted site visits and reviewed application of core logging and sampling protocols and procedures.</p> <p>The sample preparation, security and analytical procedures are consistent with current industry standards and are appropriate for the styles of mineralisation identified. There are no identified drilling, sampling or recovery factors that materially impact the adequacy and reliability of the results of the drilling program in place at the NAL Project.</p>

personal use only

JORC Code, 2012 Edition – Table 2

Section 2: Reporting of Exploration Resultsj

Criteria	JORC Code explanation	Commentary
Mineral tenement and land tenure status	<p>Type, reference name/number, location and ownership including agreements or material issues with third parties such as joint ventures, partnerships, overriding royalties, native title interests, historical sites, wilderness or national park and environmental settings.</p> <p>The security of the tenure held at the time of reporting along with any known impediments to obtaining a licence to operate in the area.</p>	<p>The property is located in La Corne Township in the Abitibi-Témiscamingue region, approximately 38km southeast of Amos, 15km west of Barraute and 60km north of Val-d'Or in the Province of Québec, Canada. The site is approximately 550km north of Montreal and is serviced by road, rail and air. The property is centred near coordinates 291964mE and 5365763mN, zone 18N, as located on the NTS map sheet 32C05.</p> <p>The NAL property consists of a contiguous group of 42 mineral titles (41 claims, 1 mining lease). All the claims are registered in the name of Lithium Amerique du Nord for a total area of 1,492.56ha. The mining lease was granted to QLI on 29 May 2012, based on a Pre-Feasibility Study (PFS) filed at the time in support of the application to be granted such a lease. The mining lease has an initial term of 20 years, expiring on 28 May 2032.</p> <p>Forty mineral titles (39 claims and 1 mining lease) have no royalties applicable to any mineral substances that may eventually be extracted from the lands subject to the mining titles.</p> <p>Two mineral titles are subject to 1% Net Smelter Return (NSR) to Lise Daigle (90%) and Marc Dekeyser (10%). The company has obtained approval for deforestation of the future development of the current pit to the east. There are no known significant issues that are believed to materially impact the mine's ability to operate.</p> <p>All claims are in good standing as of March 27, 2025</p>
Exploration done by other parties	Acknowledgment and appraisal of exploration by other parties.	<p>Historic information is compiled from NI 43-101 Technical Reports prepared for the current owner and previous owners and discussed with NAL staff.</p> <p>Exploration started in 1942 by Sullivan Mining Group, followed by Quebec Lithium Corporation, Cambior Inc., Canada Lithium Corp., which merged later with Sirocco Mining Inc. to form RB Energy Inc.</p> <p>Between 2008 and 2012, Canada Lithium Corp. carried out exploration work on the property. This work consisted of geological compilation, surface mapping, outcrop channel sampling, diamond drilling and metallurgical tests. All this work is detailed in the first NI 43-101 Report in 2012.</p> <p>In 2016, NAL carried out a surface drilling campaign to the east of the pit.</p>
Geology	Deposit type, geological setting and style of mineralisation.	<p>The project is located in the region of The Archean Preissac-La Corne syn- to post-tectonic intrusion that was emplaced in the southern Volcanic Zone of the Abitibi Greenstone Belt of the Superior Province of Québec.</p> <p>The rocks are split between granodiorite of the La Corne batholith, volcanics, and gabbro, as well as the pegmatites dykes that mainly intrude the granodiorite and the volcanics.</p> <p>Volcanic rocks on the property are represented by dark green mafic metavolcanics and medium grey, silicified, intermediate volcanics. The mafic rocks are medium grey to dark grey-green, and cryptocrystalline to very fine</p>

Criteria	JORC Code explanation	Commentary
		<p>grained. Both mafic and intermediate volcanic rocks are affected by moderate to strong pervasive silicification, minor chloritization and patchy to pervasive lithium alteration.</p> <p>The granodiorite is medium grey to greenish grey, massive, coarse grained to porphyritic and exhibits a salt-pepper appearance.</p> <p>The main mineral constituents are light grey to greenish white plagioclase (40-45 vol.%), dark green to black amphibole, most likely hornblende (15-20 vol.%), mica (20 vol.%), represented by biotite and muscovite, grey quartz (10-15 vol.%) and minor epidote, chlorite and disseminated sulphides.</p> <p>Three different types of facies of pegmatites dykes have been identified based on mineralogy and textures: PEG1, PEG2 and PEG3. The main differences between the three types of pegmatite dykes are the amount of spodumene in the dyke, the feldspar and quartz content, the texture of the pegmatite and the presence or absence of zoning. Pegmatite mineralisation occurs as a swarm of dykes ranging in thickness from 1.5-60m, striking NW-SE and dipping subvertical to 50 degrees NE.</p>
<p>Drill hole Information</p>	<p>A summary of all information material to the understanding of the exploration results including a tabulation of the following information for all Material drill holes:</p> <ul style="list-style-type: none"> • easting and northing of the drill hole collar • elevation or RL (Reduced Level – elevation above sea level in metres) of the drill hole • collar dip and azimuth of the hole • down hole length and interception depth • hole length. <p>If the exclusion of this information is justified on the basis that the information is not Material and this exclusion does not detract from the understanding of the report, the Competent Person should clearly explain why this is the case.</p>	<p>Refer to previous exploration releases for drillhole information of the previously reported intercepts (ASX announcements of 14 April 2023, 2 November 2023, 13 May 2024, June 19, 2024, 27 August 2024, and January 2025.</p> <p>New material information on the NAL project drill holes is illustrated on Figures (plan views, sections, results tables) in this announcement.</p> <p>The coordinates in the Figures and Tables are in metres in UTM NAD 83 Zone 18 and elevations are above sea level.</p> <p>The selection of the most significant intercepts was based on visual appraisal of high metal factors (% Li₂O content x length in m) within spodumene pegmatite intercepts. Table 7 in the main body text of this report includes collar dip and azimuth of the hole, down hole length and interception depth, and hole length</p> <p>Depending on the azimuths and dips of the selected boreholes, the drilled lengths are apparent and are not directly true thicknesses.</p> <p>The project is currently in production. The current LOM was estimated at 20 years. The current drilling campaign shows that there is a strong potential to extend the life of the mine</p>
<p>Data aggregation methods</p>	<p>In reporting Exploration Results, weighting averaging techniques, maximum and/or minimum grade truncations (e.g. cutting of high grades) and cut-off grades are usually Material and should be stated.</p> <p>Where aggregate intercepts incorporate short lengths of high-grade results and longer lengths of low grade results, the procedure</p>	<p>Significant assay intercepts are reported as weighted averages over total pegmatite intercepts (Tables 1, 2, 3 4, and 5).</p> <p>Aggregation of Li₂O content to obtain the weighted average of a significant intercept is constrained within single pegmatite dykes.</p>

Criteria	JORC Code explanation	Commentary
	<p>used for such aggregation should be stated and some typical examples of such aggregations should be shown in detail.</p> <p>The assumptions used for any reporting of metal equivalent values should be clearly stated.</p>	No metal equivalent values were used.
Relationship between mineralisation widths and intercept lengths	<p>These relationships are particularly important in the reporting of Exploration Results.</p> <p>If the geometry of the mineralisation with respect to the drill hole angle is known, its nature should be reported.</p> <p>If it is not known and only the down hole lengths are reported, there should be a clear statement to this effect (e.g. 'down hole length, true width not known').</p>	<p>The reported significant assay intervals represent apparent widths. Refer to previous exploration releases for the drill hole information of previously reported intercepts.</p> <p>Drilling is not always perpendicular to the dip of mineralisation and true widths are less than downhole widths. Lithium pegmatites correspond to a series of stacked dykes of variable true thicknesses.</p> <p>Pegmatite intercepts (% Li₂O over m) are expressed over down hole length (not over true width).</p>
Diagrams	<p>Appropriate maps and sections (with scales) and tabulations of intercepts should be included for any significant discovery being reported. These should include, but not be limited to a plan view of drill hole collar locations and appropriate sectional views.</p>	<p>Maps and geological setting, as well as drill hole collar locations are included in Figure 1.</p>
Balanced reporting	<p>Where comprehensive reporting of all Exploration Results is not practicable, representative reporting of both low and high grades and/or widths should be practiced to avoid misleading reporting of Exploration Results.</p>	<p>All the assay results received and complete until the date is reported here.</p>
Other substantive exploration data	<p>Other exploration data, if meaningful and material, should be reported including (but not limited to): geological observations; geophysical survey results; geochemical survey results; bulk samples – size and method of treatment; metallurgical test results; bulk density, groundwater, geotechnical and rock characteristics; potential deleterious or contaminating substances.</p>	<p>The drill results reported are consistent with geological observations as described.</p> <p>No other meaningful exploration data is reported.</p>

Criteria	JORC Code explanation	Commentary
Further work	<p>The nature and scale of planned further work (e.g. tests for lateral extensions or depth extensions or large-scale step-out drilling).</p> <p>Diagrams clearly highlighting the areas of possible extensions, including the main geological interpretations and future drilling areas, provided this information is not commercially sensitive.</p>	<p>Future efforts will prioritize additional drilling to refine the geometry and extent of the identified lithium pegmatite dyke swarms. Exploration and step-out drilling are planned to extend the boundaries of the mineralized system and assess the potential for new pegmatite dykes.</p> <p>For details on drill holes, assays, and areas with potential, refer to the figures in this release and prior exploration updates.</p>