



## YUINMERY PROJECT EXPLORATION DRILLING UPDATE

### HIGHLIGHTS

- Successful completion of reverse circulation drilling program at the Yuinmery Copper-Gold Project.
- The drill program comprised 21 reverse circulation holes for 2,593m of drilling, testing for copper-gold or gold only mineralisation.
- Samples have been submitted to Intertek Minerals for analysis.
- The following prospects were targeted in the drilling; YT01, YT12, YT19, Magnetic Hill, Main Road, Marcus-Augustus.

---

Empire Resources Limited (ASX: ERL; "Empire" or the "Company") is pleased to provide the following update on exploration at the Company's Yuinmery Copper-Gold Project in Western Australia.

Twenty-one (21) reverse circulation (RC) drill holes for 2,593m (Table 1), were completed on 27 June, testing for copper-gold or gold only mineralisation.

### YUINMERY COPPER – GOLD PROJECT

#### LOCATION

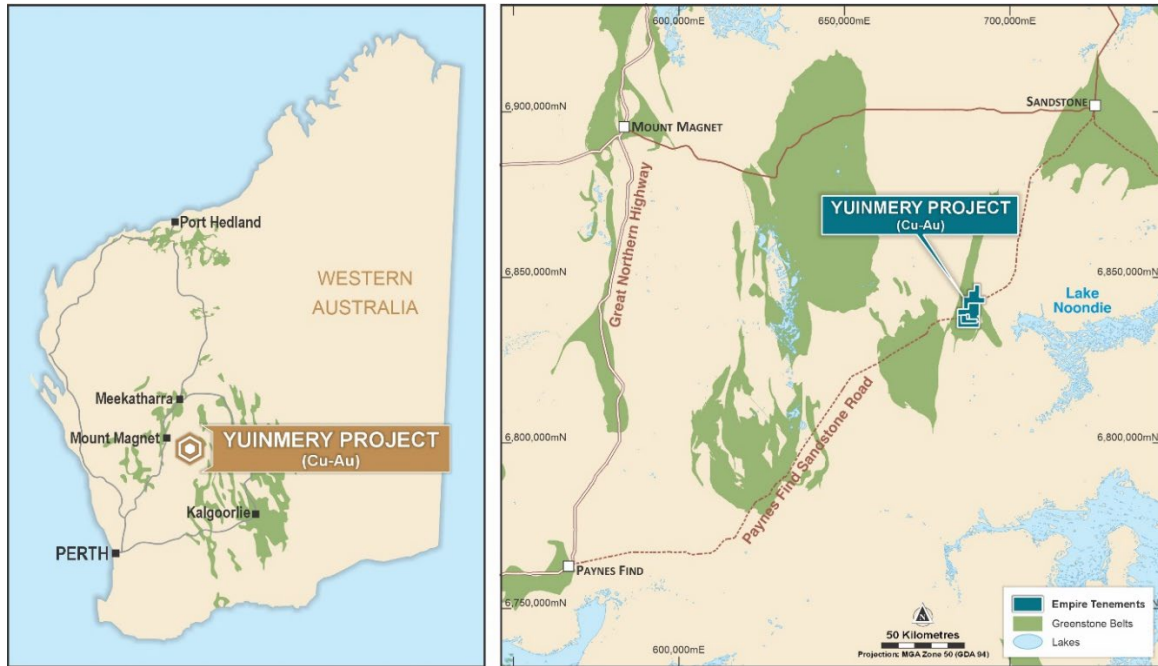
The Yuinmery Project is situated approximately 470km northeast of Perth and 80km southwest of Sandstone, Western Australia (Figure 1). Access from Perth is via the Great Northern Highway to Paynes Find and then along the gravel surfaced Paynes Find-Sandstone Road for 152km.

The Yuinmery Project is host to the Just Desserts volcanogenic massive sulphide deposit with a JORC 2012 Inferred Resource of **2.52Mt @1.31% Cu, 0.49g/t Au and 1.76g/t Ag** using a 0.5% Cu cut-off.

#### GEOLOGY

The Yuinmery project area covers the eastern portion of the Archaean Youanmi greenstone belt with rock types consisting largely of altered chloritic felsic and intermediate volcanic units with minor tholeiitic and ultramafic volcanics, BIF and chert (Figure 2). The volcanic units contain intercalated strongly sulphidic cherty sediments, which are host to Volcanic Massive Sulphide (VMS) copper-gold mineralisation. The project area lies between the Youanmi Shear zone (western boundary) and the Yuinmery Shear zone (eastern boundary) with the southern area covering the southern closure of a northerly plunging syncline. A prominent north-south foliation overprints many of the rocks in the project area.

For personal use only



**Figure 1. Yuinmery Project location map**

## YUINMERY PROJECT DRILLING PROGRAM

In June 2025, ERL undertook RC drilling to follow up on results from RC drilling completed in March 2025<sup>[1]</sup> and to test other poorly tested copper-gold targets. A total of twenty-one (21) RC holes (YRC25-05 to 25) for 2,593m were drilled (Table 1).

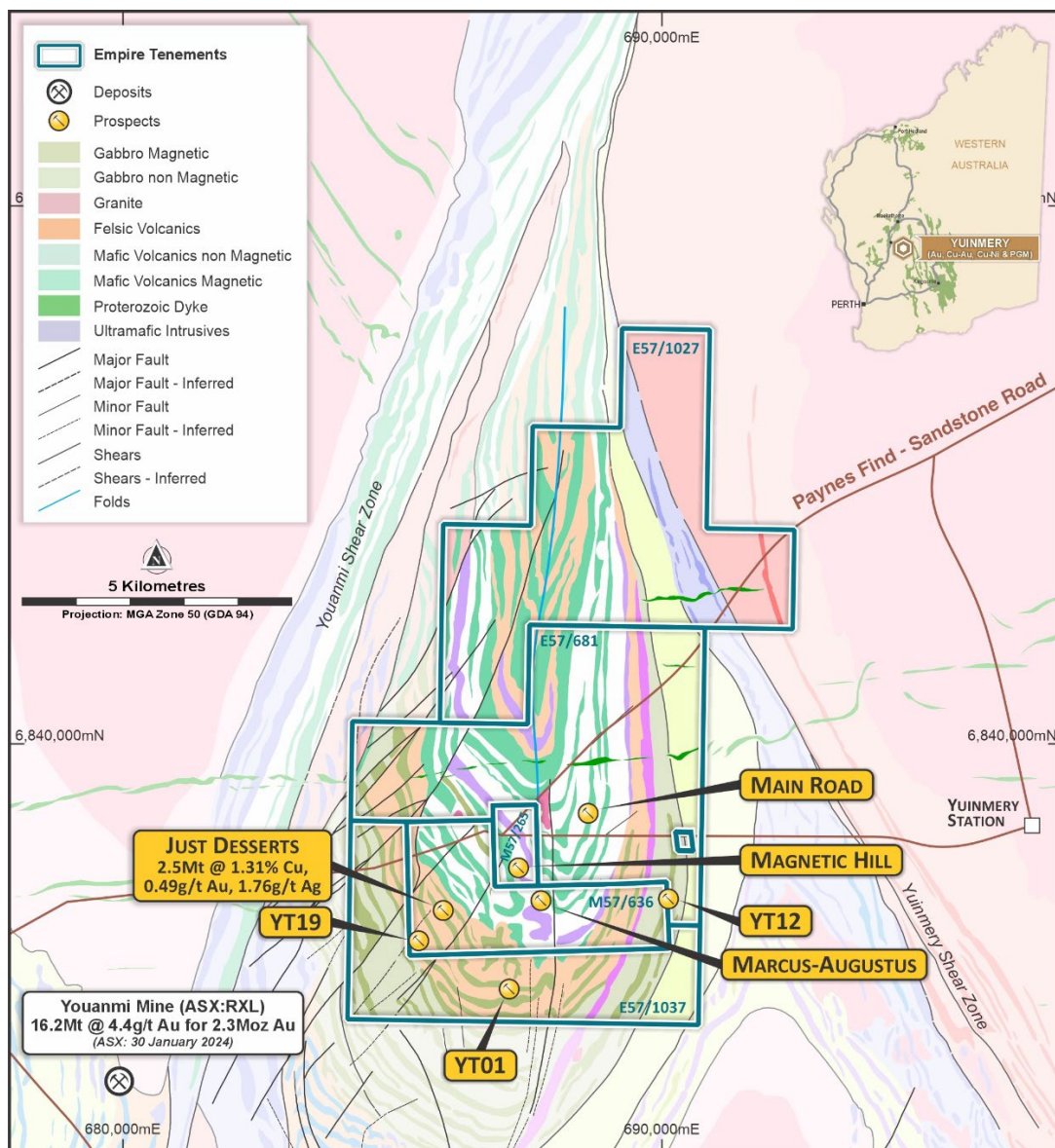
The drilling targeted YT01, YT12, YT19, Magnetic Hill, Main Road and, Marcus-Augustus Prospects. All results will be released when available.

**Table 1. List of drill holes from ERL Yuinmery June 2025 RC drilling program with location details (GDA94 MGA Zone 50).**

Prospect	Hole ID	East	North	RL	Azimuth	Dip	Depth (m)	Tenement
YT12	YRC25-05	690083	6837022	452	90	-60	144	M57/636
YT12	YRC25-06	690097	6837062	452	90	-60	144	M57/636
YT01	YRC25-07	687450	6835499	466	180	-60	204	E57/1037
YT01	YRC25-08	687499	6835499	466	180	-60	216	E57/1037
YT01	YRC25-09	687452	6835450	466	180	-60	180	E57/1037
YT01	YRC25-10	686708	6835416	485	180	-60	186	E57/1037
YT19	YRC25-11	685454	6836300	466	270	-60	75	M57/636
YT19	YRC25-12	685489	6836301	466	270	-60	90	M57/636
YT19	YRC25-13	685340	6836542	467	270	-60	78	M57/636
YT19	YRC25-14	685376	6836539	467	200	-60	108	M57/636
MAGNETIC HILL	YRC25-15	687146	6837812	466	200	-60	72	M57/265
MAGNETIC HILL	YRC25-16	687199	6837794	465	200	-60	66	M57/265

ASX Announcement 04 Jul 2025

MAGNETIC HILL	YRC25-17	687208	6837780	465	200	-60	60	M57/265
MAGNETIC HILL	YRC25-18	687244	6837771	464	200	-60	60	M57/265
MARCUS-AUGUSTUS	YRC25-19	687624	6836917	460	220	-60	102	M57/636
MARCUS-AUGUSTUS	YRC25-20	687684	6836931	460	220	-60	102	M57/636
YT01	YRC25-21	686708	6835419	485	180	-70	204	E57/1037
MAIN ROAD	YRC25-22	688616	6838688	470	270	-60	78	E57/681
MARCUS-AUGUSTUS	YRC25-23	687715	6837309	462	270	-60	70	M57/636
MARCUS-AUGUSTUS	YRC25-24	687695	6837305	465	270	-60	72	M57/636
MARCUS-AUGUSTUS	YRC25-25	687716	6837098	462	220	-60	282	M57/636



**Figure 2. Regional geology of the Youanmi area interpreted from aeromagnetic data showing the location of the prospects tested.**

ASX Announcement 04 Jul 2025

This announcement is authorised for release by:

**Michael Ruane**  
**Non-Executive Chairman**

For further information on the Company  
Phone: +61 (0)8 6389 1032  
[www.resourcesempire.com.au](http://www.resourcesempire.com.au)

**Additional Information**

Further details relating to the information in this release can be found in the following ASX announcements:

1. ASX: ERL “*Yuinmery RC Drilling Program Results*” 17 April 2025

**Competent Person Statements**

The information in this report that relates to Exploration Results is based on information compiled and/or reviewed by Mr Mark Shelverton, who is a Member of the Australian Institute of Geoscientists. Mr Shelverton is a full-time employee of Empire Resources and has sufficient experience that is relevant to the style of mineralisation and type of deposits under consideration and to the activity he is undertaking to qualify as a Competent Person as defined in the 2012 Edition of the “Australasian Code for Reporting of Exploration Results, Mineral Resources and Ore Reserves”. Mr Shelverton consents to the inclusion in this presentation of the matters based on this information in the form and context in which they appear.

**New Information**

Information concerning the current mineral resource estimate relating to the Just Desserts deposit is extracted from the ASX Announcement dated 17 May 2016.

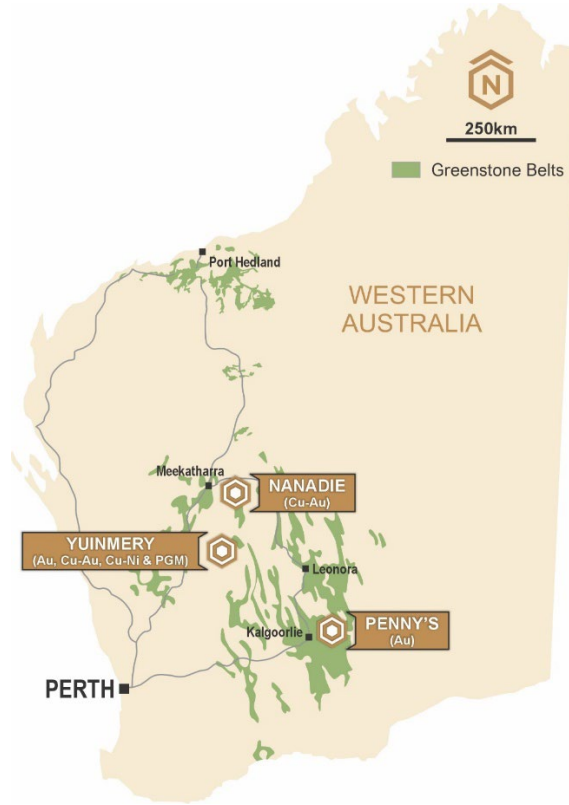
Empire Resources Limited confirms that it is not aware of any new information or data that materially affects the information included in the original market announcement and that all material assumptions and technical parameters underpinning the Resource estimate in the relevant market announcement continue to apply and have not materially changed. Empire Resources Limited confirms that the form and context in which the Competent Persons’ findings are presented have not been materially modified from the original market announcements.

**About Empire**

Empire Resources Limited (ASX: ERL) is a gold and copper focussed exploration and development company. Empire owns three highly prospective projects. The Yuinmery Copper-Gold Project 470km northeast of Perth in the Youanmi Greenstone Belt, the Nanadie Copper-Gold Project southeast of Meekatharra in the Murchison Region and the Penny’s Gold Project 45km northeast of Kalgoorlie in the prolific Eastern Goldfields Region of Western Australia. Empire’s projects have numerous exploration targets with excellent potential.

Empire has an experienced team of exploration, development and financial professionals who are committed to developing a sustainable and profitable mineral business. Empire seeks to extract value from direct exploration of its existing projects as well as identifying value accretive investment opportunities that complement the Company’s development objectives.

For personal use only



**Empire Resources Project Location**

For personal use only