

# Quarterly Activities Report

## For the period ended 30 June 2025

### Highlights

- Group copper equivalent production of 10.9kt<sup>1</sup> for the quarter at improved AISC of A\$4.50/lb Cu eq
- Cash and receivables at end of quarter increased to \$49.5M
- Refinancing of corporate guarantee facilities successfully completed
- Higher Tritton production of 6.2kt Cu at lower AISC of A\$4.22/lb
- Tritton processing plant operating above nameplate capacity with the availability of additional ore from the Murrawombie Pit
- Strong Cracow gold production of 11.0koz and AISC of A\$3,075/oz
- Good cost control across operations for the year
- North Queensland assets on care and maintenance – pursuing options for divestment

	Unit	Sep 24 Qtr	Dec 24 Qtr	Mar 25 Qtr	Jun 25 Qtr	YTD	FY25 Guidance
Safety – LTIFR	/mmhrs	1.4	1.6	1.9	1.3	-	-
Copper produced	kt	6.0	5.8	7.0	6.2	24.9	27 – 32
Gold produced	koz	15.2	15.1	11.9	13.1	55.2	50 – 62
Silver produced	koz	43.9	35.2	45.2	60.8	185.2	200 – 240
<b>Cu eq production<sup>1</sup></b>	<b>kt</b>	<b>10.2</b>	<b>10.2</b>	<b>10.7</b>	<b>10.9</b>	<b>42.1</b>	<b>40 – 48</b>
<b>Operating Costs</b>							
Mining	A\$M	49.1	45.0	44.5	58.2	196.7	172 – 210
Processing	A\$M	21.5	19.2	21.1	14.9	76.7	69 – 85
Site & G&A	A\$M	9.3	10.8	9.6	8.9	38.6	35 – 42
TC/RCS	A\$M	4.9	4.8	1.3	1.9	12.9	17 – 21
Product handling	A\$M	4.5	4.8	5.5	5.3	20.0	19 – 23
Care & maintenance	A\$M	2.3	2.4	2.9	3.1	10.8	3 – 5
<b>Capital Costs</b>							
Sustaining	A\$M	15.1	19.5	17.6	17.3	69.4	64 – 79
Growth	A\$M	3.0	4.1	13.0	13.2	33.4	38 – 49
Exploration	A\$M	3.0	1.7	2.2	2.9	9.8	5 – 8
Projects	A\$M	0.5	0.4	0.5	0.3	1.7	1 – 2
<b>AISC</b>	<b>A\$M</b>	<b>119.7</b>	<b>113.8</b>	<b>116.2</b>	<b>108.6</b>	<b>458.0</b>	-
<b>AISC</b>	<b>A\$/lb Cu eq</b>	<b>5.32</b>	<b>5.04</b>	<b>4.91</b>	<b>4.50</b>	<b>4.93</b>	-

<sup>1</sup> Formula for Copper Equivalent (Cu eq) = ((Cu Produced x Cu \$/t) + (Au Produced x Au \$/oz) + (Ag Produced x Ag \$/oz)) / (Cu \$/t).  
 Produced quantities are after recovery. Commodity prices – Sep quarter: US\$9,210/t Cu, US\$2,474/oz Au and US\$29/oz Ag, Dec  
 quarter: US\$9,193/t Cu, US\$2,663/oz Au and US\$31/oz Ag, Mar quarter: US\$9,345/t Cu, US\$2,861/oz Au and US\$32/oz Ag, Jun  
 quarter: US\$9,524/t Cu, US\$3,281/oz Au and US\$34/oz Ag

For personal use only

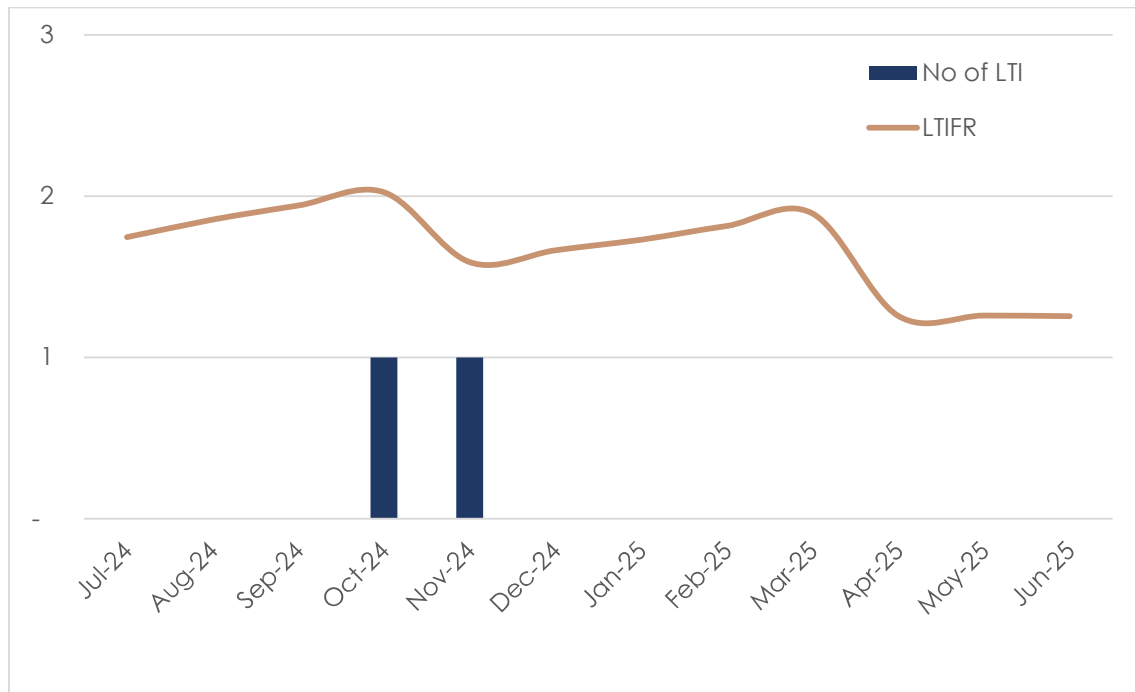
For personal use only

## Group Safety, Environment and Community

Pleasingly, Aeris recorded no lost time injuries for the quarter with Group LTIFR reducing to 1.3 for the quarter.

There were no reportable environmental incidents during the quarter.

**Figure 1: Group LTIFR**



## Tritton Operations (NSW)

### Key points for quarter:

- Production of 6.2kt Cu (up 44%) at AISC of A\$4.22/lb (down 31%)
- Processing plant operating above nameplate capacity (>2Mtpa) towards the end of the quarter
- Stockpiles of 77kt mined ore available for processing in FY26
- Capital costs lower than planned due to Stage 2 waste stripping in the pit being pushed into FY26

Production Summary	Unit	Sep 24 Qtr	Dec 24 Qtr	Mar 25 Qtr	Jun 25 Qtr	YTD	FY25 Guidance
Ore Mined	Kt	269.1	243.6	218.6	455.8	1,187.0	
Mined Grade	% Cu	1.87	1.78	2.03	1.49	1.74	
Ore Milled	Kt	273.9	239.3	238.7	382.1	1,134.0	
Milled Grade	% Cu	1.90	1.69	1.90	1.70	1.79	
Recovery	Cu	95.9%	95.4%	95.7%	95.6%	95.7%	
<b>Copper Produced</b>	<b>Kt</b>	<b>5.0</b>	<b>3.9</b>	<b>4.3</b>	<b>6.2</b>	<b>19.4</b>	<b>21 – 25</b>
Gold Produced	Koz	1.5	1.1	1.4	2.0	6.1	7 – 9
Silver Produced	Koz	43.9	35.2	45.2	60.8	185.2	200 – 240
<b>Cost Summary</b>							
Mining	A\$M	27.4	24.9	28.1	41.8	122.2	105 – 128
Processing	A\$M	7.4	7.8	7.5	7.7	30.4	29 – 36
Site G&A	A\$M	5.2	6.5	6.4	5.7	23.8	21 – 25
TC/RCs	A\$M	4.2	3.4	0.8	1.9	10.3	13 – 16
Product Handling	A\$M	3.7	3.2	3.4	5.3	15.5	14 – 17
By-Product Credit	A\$M	(7.1)	(6.3)	(9.1)	(12.9)	(35.4)	
Royalties	A\$M	2.0	1.8	2.7	3.1	9.6	
Corporate G&A	A\$M	0.5	0.5	0.5	0.5	2.2	
Inventory Movements	A\$M	0.8	0.6	5.0	(7.6)	(1.2)	
Sustaining Capital <sup>1</sup>	A\$M	11.5	14.8	13.8	12.4	52.5	51 – 63
<b>All-In Sustaining Costs<sup>2</sup></b>	<b>A\$M</b>	<b>55.6</b>	<b>57.3</b>	<b>59.0</b>	<b>57.9</b>	<b>229.7</b>	
	<b>A\$/lb</b>	<b>5.06</b>	<b>6.75</b>	<b>6.16</b>	<b>4.22</b>	<b>5.37</b>	
Growth Capital	A\$M	2.7	4.0	12.2	13.1	32	37 – 45
Exploration	A\$M	0.5	0.2	0.9	1.3	2.9	1 – 2
<b>All-In Costs</b>	<b>A\$M</b>	<b>58.7</b>	<b>61.5</b>	<b>72.2</b>	<b>72.3</b>	<b>264.7</b>	
	<b>A\$/lb</b>	<b>5.35</b>	<b>7.24</b>	<b>7.53</b>	<b>5.27</b>	<b>6.19</b>	

1. Includes sustaining capital, capitalised mine development, rehabilitation and financing payments (principal and interest) on leased assets
2. All-In Sustaining and All-In Costs are based on copper produced. The March quarter has been amended for a calculation error.

For personal use only

## Operations

Tritton achieved production of 6.2kt Cu in the June quarter, a 44% increase on the previous quarter. Underground production was higher quarter on quarter with additional stoping areas online. The mining improvement program continued to demonstrate better performance in key activities from that achieved in in the first half of the year:

- diamond drilling metres up 76%;
- development metres up 28%;
- backfill placement up 114%.

Total ore mined was boosted with the introduction of Stage 1 ore from the Murrawombie open pit, although the production ramp up was slower than expected. Since quarter end, Stage 1 mining completed, with the Stage 2 cut back progressing to plan.

At the end of the quarter, 77kt of mined ore was stockpiled, available for processing in FY26.

The processing plant performed well for the quarter, achieving new daily and weekly milling records towards the end of June when ore was available from the open pit. An annualised rate >2Mtpa was achieved in the final weeks of June, significantly above nameplate capacity of 1.8Mtpa. Metallurgical recoveries continued to be higher than plan

For personal use only

Figure 2: Stage 1 mining at Murrawombie Pit



At the Constellation project, mine planning work commenced on the updated Mineral Resource model to optimise open pit staging options, underground designs and production schedules. Technical work progressed on metallurgical test work, site layout and mine integration design. Aeris continues to work with the NSW DPHI Planning Authority, Mining Concierge, EPA, Resources Regulator, Heritage NSW and the Bogan Shire Council focussing on all aspects of the State Significant Development Consent (EIS).

### Costs

Gross mining costs increased significantly with the ramp up in activities at Murrawombie Pit. All in sustaining costs however were lower on a unit basis due to higher copper tonnes produced. Operating and sustaining capital costs for the year were within guidance.

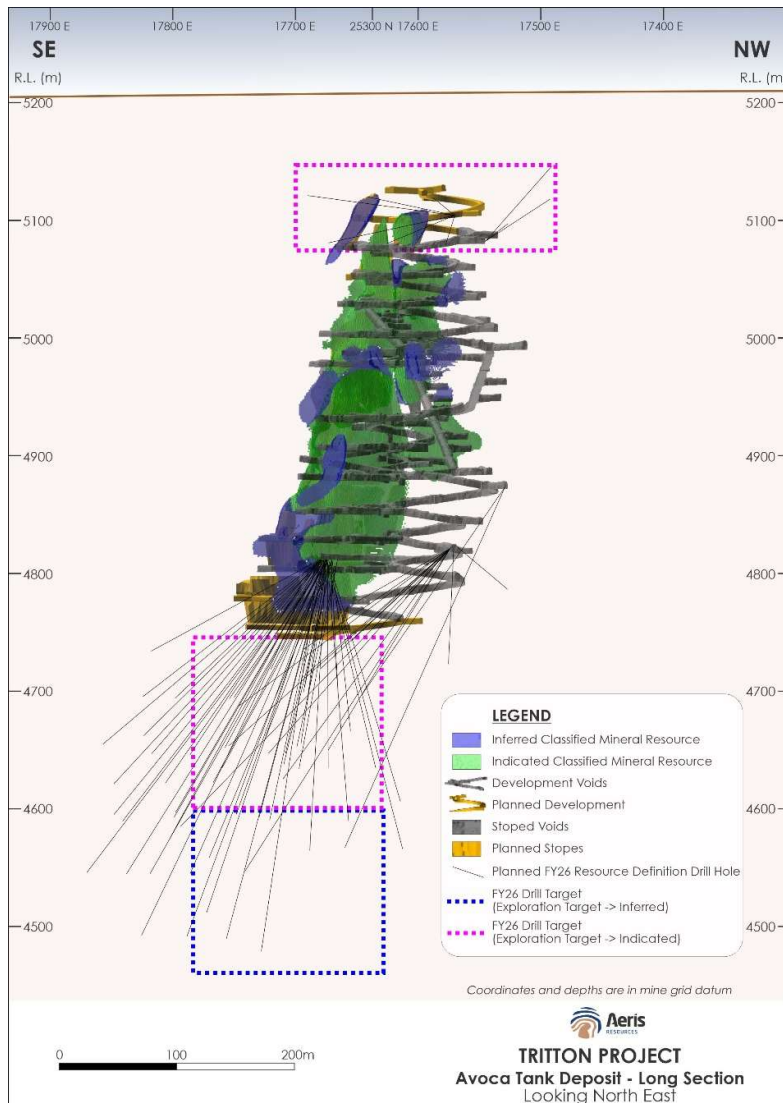
Growth capital for the quarter was lower than guidance due to capitalised stripping for Phase 2 of the pit being pushed into FY26.

## Exploration

During the quarter, work progressed on refining the greenfield exploration strategy at Tritton. Regional geological interpretation continued, focused on understanding the key geological controls influencing mineral system formation — from the broader basin scale down to specific prospect areas. This work is expected to continue through the first half of FY26, with early-stage, on-ground exploration to follow, targeting the most prospective corridors identified through the review.

Underground resource definition drilling at the Avoca Tank deposit commenced during the quarter. The resource definition drill program is targeting mineralisation down-plunge below the base of the current Mineral Resource.

**Figure 3: Long section looking north east at the Avoca Tank deposit. Resource definition drilling is targeting extensions to mineralisation down-plunge from the known Mineral Resource (green and blue wireframes)**



## Cracow Operations (QLD)

### Key points for quarter:

- Gold production 11.0koz (up 22%) at AISC of A\$3,075/oz (down 12%)
- The secondary cyclone was commissioned in the quarter, with the processing plant demonstrating sustained improvement in recoveries from regrind mill debottlenecking
- TSF lift approved and contractor mobilised to construct in Q1 FY26

Production Summary	Unit	Sep 24 Qtr	Dec 24 Qtr	Mar 25 Qtr	Jun 25 Qtr	YTD	FY25 Guidance
Ore Mined	Kt	126.8	130.4	115.6	133.8	506.6	
Mined Grade	g/t	3.30	3.08	2.47	2.68	2.89	
Ore Milled	Kt	157.6	156.8	143.5	159.6	617.6	
Milled Grade	g/t	2.80	2.68	2.19	2.36	2.51	
Recovery	Au	91.1%	90.4%	88.9%	91.1%	90.5%	
<b>Gold Produced</b>	<b>Koz</b>	<b>12.9</b>	<b>12.2</b>	<b>9.0</b>	<b>11.0</b>	<b>45.1</b>	<b>40 – 49</b>
Gold Sold	Koz	12.6	12.4	9.4	10.8	45.3	
Cost Summary							
Mining	A\$M	14.0	14.5	16.4	16.3	61.2	57 – 70
Processing	A\$M	6.5	6.6	6.8	7.2	27.1	24 – 30
Site G&A	A\$M	2.7	2.8	2.7	2.9	11.0	11 – 13
By-Product Credit	A\$M	(0.2)	(0.3)	(0.3)	(0.5)	(1.4)	
Royalties	A\$M	2.6	2.7	2.4	3.0	10.7	
Corporate G&A	A\$M	0.4	0.4	0.4	0.4	1.7	
Inventory Movements	A\$M	0.2	(0.4)	0.7	(1.0)	(0.5)	
Sustaining Capital <sup>1</sup>	A\$M	3.6	4.6	3.5	4.9	16.7	13 – 16
<b>All-In Sustaining Costs<sup>2</sup></b>	<b>A\$M</b>	<b>29.7</b>	<b>30.9</b>	<b>32.7</b>	<b>33.3</b>	<b>126.5</b>	
	<b>A\$/oz</b>	<b>2,352</b>	<b>2,488</b>	<b>3,473</b>	<b>3,075</b>	<b>2,795</b>	
Growth Capital	A\$M	-	-	-	-	-	0 – 1
Exploration	A\$M	2.0	1.2	0.9	1.2	5.3	3 – 4
<b>All-In Costs<sup>2</sup></b>	<b>A\$M</b>	<b>31.7</b>	<b>32.1</b>	<b>33.5</b>	<b>34.5</b>	<b>131.8</b>	
	<b>A\$/oz</b>	<b>2,509</b>	<b>2,587</b>	<b>3,567</b>	<b>3,187</b>	<b>2,912</b>	

1. Includes sustaining capital, capitalised mine development, rehabilitation and financing payments (principal and interest) on leased assets

2. All-In Sustaining and All-In Costs are based on gold sold

### Operations

Cracow performed well in the June quarter with gold production of 11.0koz, 22% higher quarter on quarter due to improved mining rates and recoveries. Higher underground production offset lower grade stockpile material in the mill feed.

The newly installed secondary cyclone circuit at the plant is performing well enabling 100% of leach feed to now pass through the regrind mill. A sustained 1-2% improvement in metallurgical recovery has been achieved by debottlenecking the regrind mill.

For personal use only

The next lift on the tailings dam was approved by the regulator and the construction contractor has mobilised to site to commence construction in Q1 FY26.

### **Costs**

AISC costs was well managed in the quarter, achieving a lower AISC/oz of A\$3,075, driven by higher gold production. Costs for the year were well controlled with capital and operating costs broadly within guidance ranges.

### **Exploration**

A review is underway to assess the remaining gold prospectivity within the Golden Plateau mine footprint. Previous drill programs completed by Aeris at Golden Plateau focused on targeting structures south of the historical workings (Chas, King and Harry's lode) and a shallow lode on the western margin of the deposit (Western lode). The primary focus of the drill programs was to delineate discrete high-grade structures for extraction via underground mining methods.

The current review focuses on understanding the potential for a broader, low-grade gold system that could support a larger-scale open-pit mining operation.

The Golden Plateau deposit is the most significant contributor to the known Cracow goldfield in terms of ounces, with approximately 850koz produced to date. Mining (underground) began in the early 1930s and continued until 1976. Production over this period totalled approximately 1.55Mt at 11.9g/t<sup>1</sup> Au for 596koz Au, over eight levels to a maximum depth of 260m below surface.

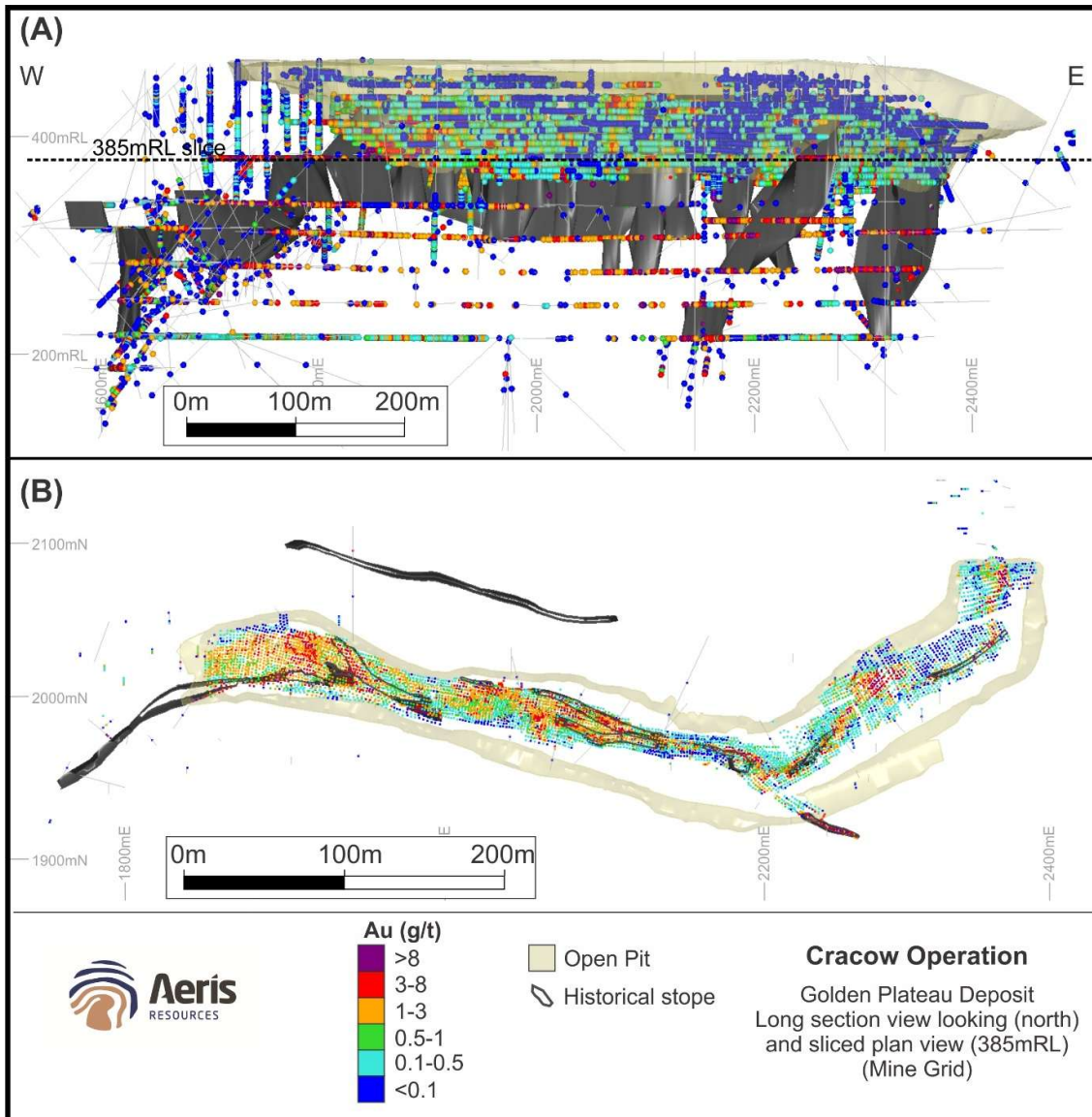
Following a short hiatus, open pit mining commenced in 1987 and continued through to 1990<sup>1</sup>, targeting lower-grade mineralisation surrounding the previously mined high-grade shoots. The pit advanced to approximately 120m below surface and mined through the upper three underground levels, producing 2.2Mt at 2.7g/t Au for 190koz Au<sup>1</sup>. Toward the end of the open pit operation, a brief phase of underground mining occurred along the NS12 structure located on the northeast portion of the deposit. Reported production was 46kt at 9.4g/t Au for 14koz Au.

While the review is in its early stages, initial assessment of in-pit grade control data has identified extensive low-grade (+1g/t Au) mineralisation that was left behind by underground mining. This low-grade mineralised halo appears continuous in places and is supported by historical drilling below the pit, which intersected similar low-grade gold zones. Mining records also show that underground stoping continued below the current pit floor, further highlighting the potential for continuity of mineralisation at depth.

---

<sup>1</sup> Vigar, A.J, 1994 "Grade Modelling Reconciled to Open Pit Mining at the Golden Plateau Mine, Cracow, Queensland" 1994 AusIMM Student Conference April 1994, pg 49-54

Figure 4: A) Long section looking north and (B) level slice (+/-10m) at the 385mRL at the Golden Plateau deposit showing underground stopes (grey wireframe) and open pit surface (transparent brown). Drill hole and underground face sample data are shown displaying Au grades.



For personal use only

## North Queensland Operations (QLD)

### Key points for quarter:

- Operations on care and maintenance
- Options for divestment of North Queensland assets are being pursued

Production Summary	Unit	Sep 24 Qtr	Dec 24 Qtr	Mar 25 Qtr	Jun 25 Qtr	YTD	FY25 Guidance
Ore Mined	kt	106.4	70.6	-	-	176.9	
Mined Grade	% Cu	2.51	2.28	-	-	2.42	
Ore Milled	kt	101.8	106.6	154.1	-	362.5	
Milled Grade	% Cu	1.57	2.11	2.06	-	1.94	
Recovery	Cu	62.3%	85.1%	82.0%	-	78.5%	
<b>Copper Produced</b>	<b>kt</b>	<b>1.0</b>	<b>1.9</b>	<b>2.6</b>	-	<b>5.5</b>	<b>6 – 7</b>
Gold Produced	koz	0.8	1.8	1.5	-	4.0	3 – 4
Cost Summary							
Mining	A\$M	7.7	5.5	-	0.1	13.3	10 – 12
Processing	A\$M	7.6	4.8	6.9	-	19.3	16 – 19
Site G&A	A\$M	1.3	1.6	0.5	0.3	3.7	3 – 4
TC/RCs	A\$M	0.7	1.3	0.6	-	2.6	4 – 5
Product Handling	A\$M	0.8	1.6	2.1	-	4.5	5 – 6
By-Product Credit	A\$M	(5.4)	(4.4)	(2.7)	(0.2)	(12.6)	
Royalties	A\$M	1.6	0.3	1.5	0.3	3.8	
Corporate G&A	A\$M	0.3	0.3	0.3	0.3	1.3	
Inventory Movements	A\$M	4.6	0.9	-	-	5.5	
Sustaining Capital <sup>1</sup>	A\$M	-	-	0.3	-	0.1	
<b>All-In Sustaining Costs<sup>2</sup></b>	<b>A\$M</b>	<b>19.4</b>	<b>12.0</b>	<b>9.4</b>	<b>0.8</b>	<b>41.4</b>	
	<b>A\$/lb</b>	<b>8.81</b>	<b>2.84</b>	<b>1.64</b>	<b>n/a</b>	<b>3.40</b>	
Growth	A\$M	0.2	0.2	-	-	0.4	1 – 3
Exploration	A\$M	0.1	-	-	0.2	0.3	0 – 1
<b>All-In Costs<sup>2</sup></b>	<b>A\$M</b>	<b>19.6</b>	<b>12.2</b>	<b>9.5</b>	<b>1.0</b>	<b>42.1</b>	
	<b>A\$/lb</b>	<b>8.94</b>	<b>2.89</b>	<b>1.65</b>	<b>n/a</b>	<b>3.46</b>	

1. Includes sustaining capital, capitalised mine development, rehabilitation and financing payments (principal and interest) on leased assets
2. All-In Sustaining and All-In Costs are based on copper produced

### Operations

The North Queensland operations remain on care and maintenance. No material work was undertaken on the site this quarter. The company continues to investigate options for a divestment of the assets.

## Jaguar Operations (WA)

### Key points for quarter:

- Operation in care and maintenance, incurring costs of \$3.0 million
- Advanced the feasibility study, with particular focus on mine development and production schedules to optimise project value
- Renewed focus on greenfield exploration

### Exploration

During the quarter exploration focussed on drilling at the Holey Moley gold prospect (E37/981) with base metal exploration continuing to advance drill targets along the known prospective 10km volcanic-hosted massive sulphide (VHMS) corridor.

Drilling at the Holey Moley gold prospect included a three-hole RC drilling program. The prospect is located along a WNW trending structure interpreted to merge into the more regionally significant NNW trending Heather Bore shear, which hosts a well-defined 2km shallow gold anomaly<sup>1</sup>. Additional pathfinder anomalism, including bismuth and tellurium, are coincident with this gold zone. The WNW structure targeted in this round of drilling lies within a broader series of parallel features interpreted from geophysical datasets, which appear to intersect the Great Western and Celtic deposits outside Aeris tenements to the west. The current working assumption is that these structures form high-angle features to the Heather Bore shear, which may transmit and focus gold mineralisation.

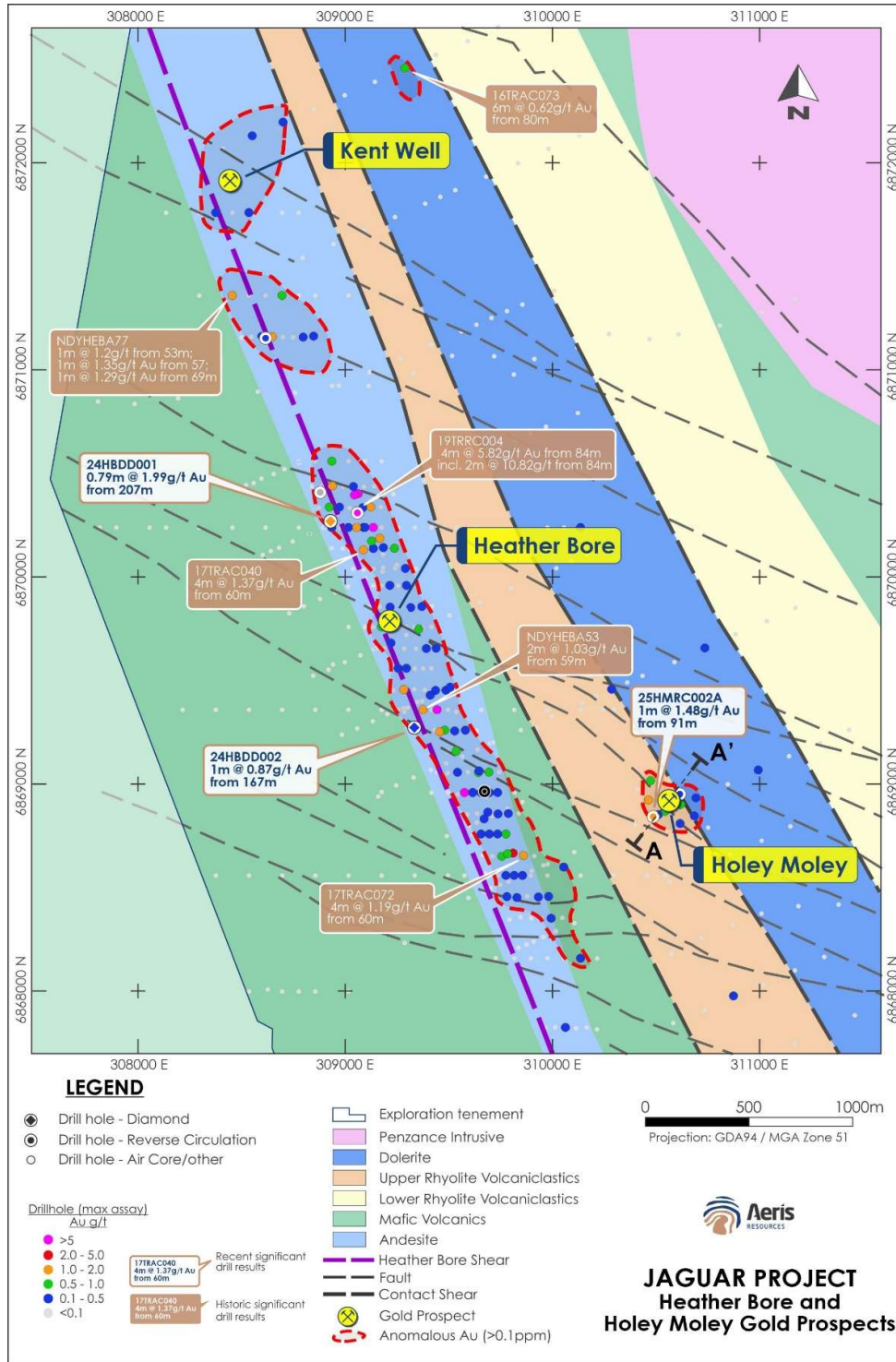
Due to operational constraints, the drill holes were terminated before reaching their planned hole depths and may not have fully tested the target structure. However, assay results from the program confirmed low-grade, discontinuous gold mineralisation, with best results including 1m @ 1.48 g/t Au in hole 25HMRC002A (refer to Figure 5 and Figure 6). These drill intercepts occur at similar relative elevations to nearby historical intersections and appear consistent with a supergene or transition-zone style of mineralisation.

While results were sub-economic, the program has refined the geological model and confirmed mineralisation continuity across a key structural trend. Follow-up drilling is warranted to further assess the potential for primary gold mineralisation along the WNW trending structure.

---

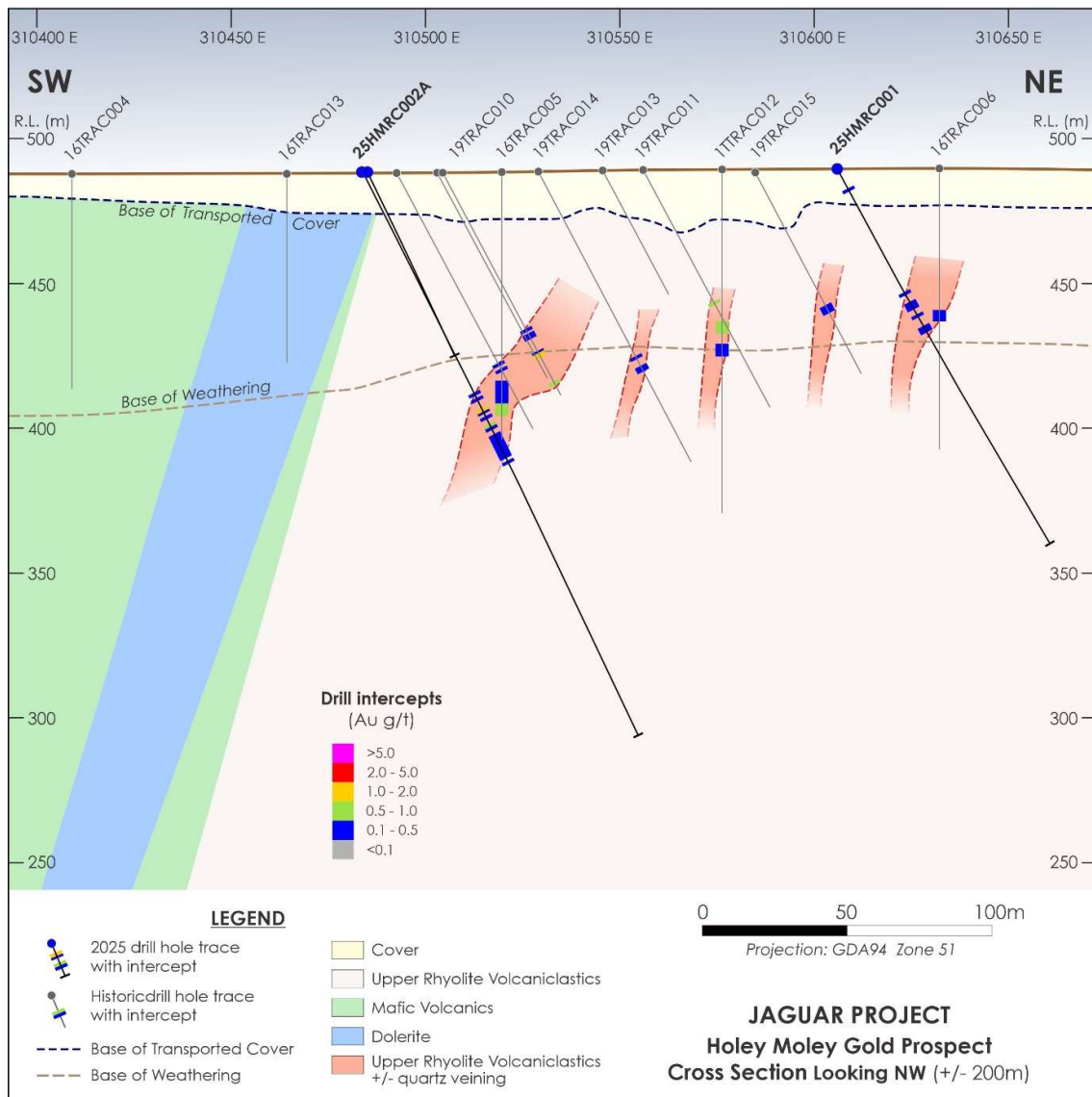
<sup>1</sup> Refer to ASX announcement “Exploration and resource drilling update” dated 17 June 2024

**Figure 5: Heather Bore and Holey Moley gold prospects within the northern margin of the Jaguar Project tenement. Regional geology is shown with maximum down-hole gold grades displayed across historical<sup>1</sup> (aircore/RC) and more recent Aeris drill programs<sup>2</sup>**



For personal use only

Figure 6: Cross section view looking north-west at the Holey Moley gold prospect showing downhole gold assays from the 2025 drill program and historical programs completed by previous explorers<sup>1</sup>

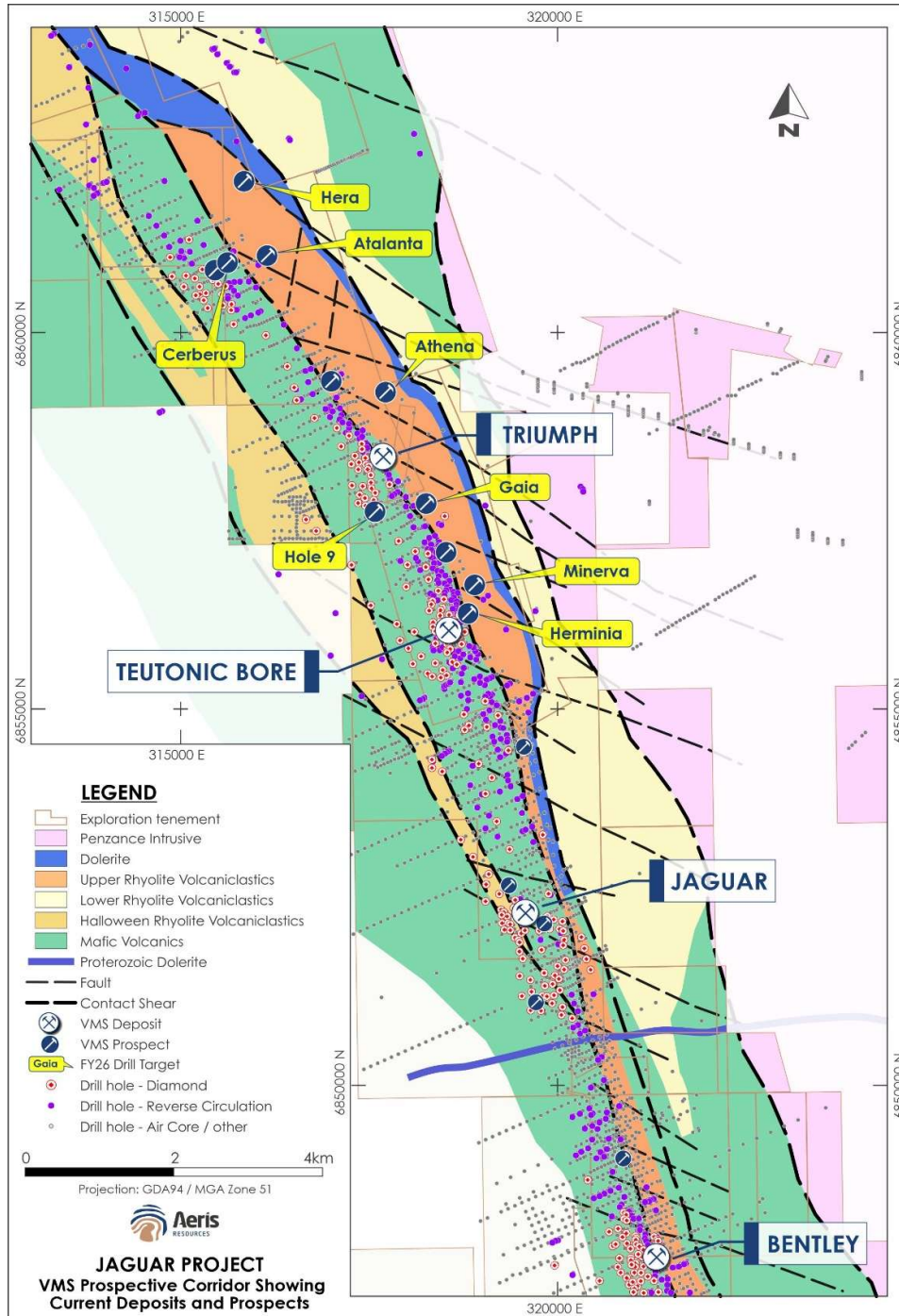


The base metal exploration drill target review defined eight high-priority drill-ready targets (refer to Figure 7). A first pass drill program is planned to test each target in FY26.

<sup>1</sup> Refer to ASX announcement “Exploration and resource drilling update” dated 17<sup>th</sup> June 2024  
<sup>2</sup> Refer to ASX announcement “Quarterly Activities Report – Sept 2024” dated 30<sup>th</sup> October 2024  
<sup>1</sup> Refer to ASX announcement “Exploration and resource drilling update” dated 17 June 2024

For personal use only

Figure 7: Regional geology across the known VHMS corridor showing the location of the four known VMS deposits (Triumph, Teutonic Bore, Jaguar and Bentley) and the eight priority drill targets that will be tested in FY26



For personal use only

Target generation was informed by a regional mapping campaign that reclassified stratigraphy immediately east of the known prospective VHMS corridor. An extensive sericite-altered untested rhyolitic volcanoclastic sequence, up to 1km thick, had previously been misinterpreted as massive rhyolite and largely overlooked by earlier explorers. While the presence of this unit alone does not confirm prospectivity, it becomes of greater interest when considered in conjunction with other datasets.

Discrete gravity anomalies identified in Aeris' 2022 infill gravity survey, low-level pathfinder anomalism returned from ongoing rock chip sampling, and the presence of pervasive sericite alteration collectively support a compelling case for VHMS-style mineralisation within this newly defined corridor.

The discrete gravity anomalies, are modelled with amplitudes ranging from 0.8 to 1.8 milligals, interpreted depths between 60m and 200m, and strike lengths between ~300m and 1km. The gravity bodies coincide with subdued magnetic responses, suggesting they are unlikely to be associated with magnetic dolerite sills that are common throughout the stratigraphic profile at Jaguar. However, it does not discount the possibility that the gravity bodies could be associated with nonmagnetic mafic bodies.

Although surface geochemical coverage remains limited, a rock chip sampling program is underway across the eight priority targets. Preliminary results, which are still being evaluated, have returned low-level anomalies in multiple pathfinder elements, such as Ag, As, Bi, In, Pb, Sb, Sn, and Tl, further supporting the potential for VHMS-style mineralisation.

## Stockman Project (VIC)

### Key points for quarter:

- Detailed Albion leach metallurgical test work completed with remaining test work due in Q1 FY26
- Preliminary design of Albion and alternate pyrite-based flowsheet to incorporate sulphuric acid generation due for completion in Q1 FY26
- Site visits to locations for proposed downstream processing facility completed, with associated permitting requirements being assessed

## Corporate

### Cash and Receivables

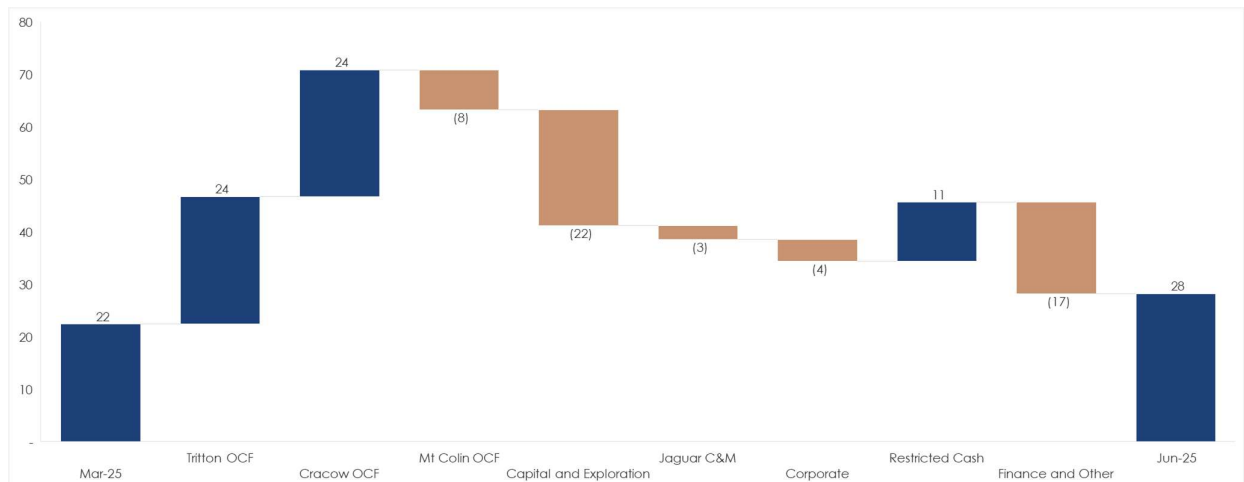
At the end of the quarter, Aeris increased useable cash and receivables to \$49.5 million with a closing unrestricted cash balance of \$28.2 million. Approximately ~\$10 million was released to cash during the quarter under the refinanced facilities (see below for more information). Total restricted cash held against bonds reduced to \$17 million.

(A\$ Million)	Sep 24	Dec 24	Mar 25	Jun 25
	QTR	QTR	QTR	QTR
Closing Cash	25.5	26.4	22.4	28.2
Receivables				
Mt Colin	3.6	0.3	-	-
Cracow	-	0.1	-	-
Tritton	10.0	6.2	11.2	21.3
<b>Useable Cash and Receivables</b>	<b>39.1</b>	<b>33.0</b>	<b>33.6</b>	<b>49.5</b>

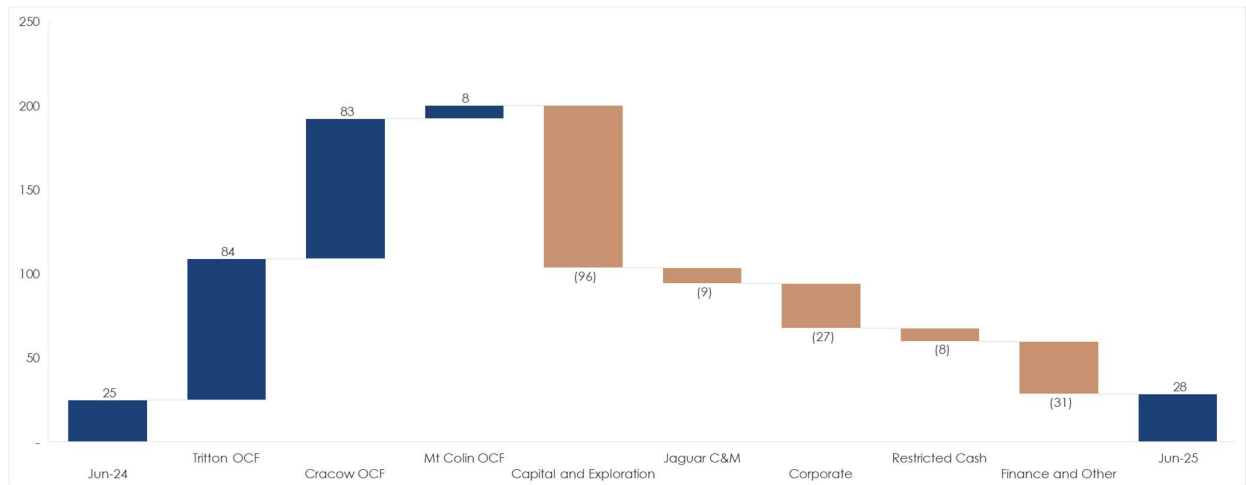
Cash flow from operations at \$34 million was lower than previous quarter due to timing of receipts. Receivable were considerably higher at \$21.3 million; a significant portion was received in July 2025.

(A\$ Million)	Sep 24	Dec 24	Mar 25	Jun 25
	QTR	QTR	QTR	QTR
Opening cash	24.8	25.5	26.4	22.4
Cash flow from operations	25.4	33.2	45.4	34.0
Cash flow from capital expenditure	(19.4)	(25.9)	(31.5)	(24.9)
Cash flow from financing	(5.2)	(6.4)	(17.8)	(3.2)
Closing cash	25.5	26.4	22.4	28.2

**Figure 8: June Quarter Cash Flow (A\$M)**



**Figure 9: YTD Cash Flow (A\$M)**



### Debt and Hedging

During the quarter the company completed the refinancing of its \$50 million guarantee facility with ANZ with a new \$60 million guarantee facility from Washington H. Soul Pattinson (WHSP). The facility agreement also extended the term on the \$50 million loan facility (drawn to \$40 million) with WHSP to 31 August 2026. The Company had no hedges in place at the end of the quarter.

Authorised for lodgement by:

Andre Labuschagne  
 Executive Chairman

### ENDS

For further information, please contact:

Andre Labuschagne  
 Executive Chairman  
 Tel: +61 7 3034 6200

Stefan Edelman  
 General Manager – Corporate Development  
 investorrelations@aerisresources.com.au

or visit our website at [www.aerisresources.com.au](http://www.aerisresources.com.au)

### About Aeris

Aeris Resources is a mid-tier base and precious metals producer. Its copper dominant portfolio comprises two operating assets, a mine on care and maintenance, a long-life development project and a highly prospective exploration portfolio.

Aeris has a strong pipeline of organic growth projects, an aggressive exploration program and continues to investigate strategic merger and acquisition opportunities. The Company's experienced board and management team bring significant corporate and technical expertise to a lean operating model. Aeris is committed to building strong partnerships with its key community, investment and workforce stakeholders.

For personal use only

## Competent Persons Statement

Mr Chris Raymond confirms that he is the Competent Person for all Exploration Results at the Tritton Operation, and he has read and understood the requirements of the 2012 Edition of the Australasian Code for Reporting of Exploration Results, Mineral Resources and Ore Reserves (JORC Code, 2012 Edition). Mr Raymond is a Competent Person as defined by the JORC Code, 2012 Edition, having relevant experience to the style of mineralisation and type of deposit described in the Report and to the activity for which he is accepting responsibility. Mr Raymond is a Member of the Australian Institute of Geoscientists (MAIG No. 6045). Mr Raymond has reviewed the Report to which this Consent Statement applies and consents to the inclusion in the Report of the matters based on his information in the form and context in which it appears. Mr Raymond is a full-time employee of Aeris Resources Limited.

The information in this report that relates to Exploration Targets or Exploration Results at the Cracow Operation is based on information compiled by Craig Judson. Mr Judson confirms that he is the Competent Person for all Exploration Results, summarised in this Report and he has read and understood the requirements of the 2012 Edition of the Australasian Code for Reporting of Exploration Targets, Exploration Results, Mineral Resources and Ore Reserves (JORC Code, 2012 Edition). Mr Judson is a Competent Person as defined by the JORC Code, 2012 Edition, having relevant experience to the style of mineralisation and type of deposit described in the Report and to the activity for which he is accepting responsibility. Mr Judson is a Member of the Australasian Institute of Mining and Metallurgy (MAusIMM No. 325510). Mr Judson has reviewed the Report to which this Consent Statement applies and consents to the inclusion in the Report of the matters based on his information in the form and context in which it appears. Mr Judson is a full-time employee of Aeris Resources Limited.

The information in this report that relates to Exploration Targets or Exploration Results at the Jaguar Operation is based on information compiled by Alain Cotnoir. Mr Cotnoir confirms that he is the Competent Person for all Exploration Results, summarised in this Report and he has read and understood the requirements of the 2012 Edition of the Australasian Code for Reporting of Exploration Targets, Exploration Results, Mineral Resources and Ore Reserves (JORC Code, 2012 Edition). Mr Cotnoir is a Competent Person as defined by the JORC Code, 2012 Edition, having relevant experience to the style of mineralisation and type of deposit described in the Report and to the activity for which he is accepting responsibility. Mr Cotnoir is a Member of the Australasian Institute of Mining and Metallurgy (MAusIMM No. 315017). Mr Cotnoir has reviewed the Report to which this Consent Statement applies and consents to the inclusion in the Report of the matters based on his information in the form and context in which it appears. Mr Cotnoir is a full-time employee of Aeris Resources Limited.

For personal use only

**APPENDIX A: Summary of Golden Plateau drill hole collar, survey details and significant intersections for holes not previously reported.**

Hole ID	Local X (m)	Local Y (m)	RL (m)	Total Depth (m)	Local Azi	Dip	Company	Depth From (m)	Depth To (m)	Downhole Length (m)	Au Grade (g/t)
AT32	1344.41	2081.61	2424	20	56.99	-60	Sedimentary	1	18	17	1.44
ATF4	2365	2082	2396	22	70	-70	Sedimentary	2	19	17	2.45
ATF5	2355	2078	2396	30	70	-70	Sedimentary	1	7	6	0.63
ATF5							Sedimentary	11	21	10	1.62
ATF6	2360	2080	2396	44	70	-70	Sedimentary	25	27	2	0.76
ATF6							Sedimentary	32	33	1	1.98
ATF8	2365.3	2062.8	2393	18	70	-70	Sedimentary	0	6	6	0.49
ATF9	2356.1	2059.3	2391	39	70	-70	Sedimentary	0	6	6	0.76
ATF9							Sedimentary	14	39	25	2.01
CDH1	1939.1	2092.8	2460.8	175	180	-60	Sedimentary	6	19	13	3.89
CDH1							Sedimentary	23	30	7	0.91
CDH1							Sedimentary	41	68	27	0.64
CDH1							Sedimentary	101	106.25	5.25	1.97
CDH1							Sedimentary	116.15	118.83	2.68	0.57
CDH1							Sedimentary	123.17	133.3	10.13	1.45
CDH1							Sedimentary	136.95	164	27.05	0.99
CDH2	2287.81	1918.48	2463.16	190	0	-59	Sedimentary	116.95	118.2	1.25	1.49
CDH2							Sedimentary	134.2	144.7	10.5	1.28
CDH2							Sedimentary	188.45	190	1.55	0.81
CDH3	2282.92	1904.21	2463.38	171	0	-59.5	Sedimentary	118.65	119.65	1	0.93
CDH3							Sedimentary	151.7	153.7	2	1.43
CDH3							Sedimentary	169.6	171	1.4	3.76
CDH4	2291.03	1907.28	2463.36	200.3	340	-60	Sedimentary	137.15	139.76	2.61	0.69
CDH4							Sedimentary	148.97	150.97	2	2.35
CDH4							Sedimentary	154.63	159.23	4.6	0.89
CDH4							Sedimentary	167.87	169.2	1.33	0.8
CDH4							Sedimentary	181.7	196.45	14.75	0.95
CDH7	1877.74	1966.5	2467.26	139	0	-60	Sedimentary	83	127	44	2.4
CGP001	2322.11	1744.04	2470	597.1	353	-65	Newcrest	282.5	286.4	3.9	1.32
CGP002	1403.71	1461.85	2370	480.6	92	-53.2	Newcrest	101	103	2	1.13
CGP003	1917.23	1644.96	2411	546.9	299.3	-58.9	Newcrest			No Sig Int	
CGP004	1927.81	1665.41	2415	576.6	41.5	-50.1	Newcrest	248	250	2	13.87
CGP004							Newcrest	255	256	1	0.81
CGP004							Newcrest	501	502	1	1
CGP005	1832.92	1601.33	2414	590.1	288	-57	Newcrest	113	114	1	0.67
CGP005							Newcrest	197	199	2	2.01
CGP005							Newcrest	279	280	1	6.8
CGP005							Newcrest	354	355	1	1.32
CGP006	1872.82	1318.06	2384	538.2	263	-55	Newcrest			No Sig Int	
CGP007	1926.19	1662.19	2411	438.8	42	-59	Newcrest			No Sig Int	

For personal use only

For personal use only

Hole ID	Local X (m)	Local Y (m)	RL (m)	Total Depth (m)	Local Azi	Dip	Company	Depth From (m)	Depth To (m)	Downhole Length (m)	Au Grade (g/t)
CGP008	2492.71	1790.17	2451	558	116	-53	Newcrest	184	185	1	0.97
CGP008							Newcrest	248	249	1	1.52
CGP008A	2491.59	1791.04	2451	89	116	-53	Newcrest			No Sig Int	
CGP009	2817.45	1435.13	2363	405	274	-50	Newcrest			No Sig Int	
CGP010	2528.44	2171.89	2397	321.3	352.99	-60.5	Newcrest	202.5	206	3.5	0.52
CGP011R	1734.97	1863.91	2463	94	301	-69	Newcrest			No Sig Int	
CGP012R	1729.64	1866.28	2463	86	301	-64	Newcrest			No Sig Int	
CGP013R	1725.18	1869.76	2463	86	301	-58	Newcrest			No Sig Int	
CGP014R	1749.58	1879.84	2466.19	104	323	-75	Newcrest			No Sig Int	
CGP021	1774.19	1882.35	2468	183.6	153	-76	Newcrest	150.6	162	11.4	8.4
CGP021							Newcrest	174.6	175.6	1	1.22
CGP024	2044.22	2365.05	2444.14	300	173	-50	Newcrest			No Sig Int	
CGP025	1627.16	2233.64	2468.13	304	220	-50	Newcrest			No Sig Int	
CGP026	1635.48	2110.66	2460.53	244	218	-50	Newcrest			No Sig Int	
CGP027	2047.73	1452.13	2391.77	388	353	-50	Newcrest	297	298	1	5.31
CGP028	2130.94	1730.84	2478.6	298	38	-52	Newcrest			No Sig Int	
CGP029	2029.54	1781.68	2471.81	227	325	-56	Newcrest			No Sig Int	
CGP030	2466.89	2136.21	2406.88	300	264	-53	Newcrest	109	110	1	1.01
CGP030							Newcrest	127	129	2	0.78
CGP030							Newcrest	216	219	3	0.65
CGP032	2029.56	1778.59	2471.57	300	38	-76	Newcrest			No Sig Int	
CGP033	1784.05	1877.42	2468.18	140	2	-90	Newcrest			No Sig Int	
CGP034	1735.58	1871.12	2464.03	129	2	-90	Newcrest			No Sig Int	
CGP035	1739.84	1864.1	2464.16	154	158.5	-78	Newcrest			No Sig Int	
CGP036	2758.35	1940.47	2398	300	147	-70	Newcrest	88	89	1	0.62
CGP036							Newcrest	118	119	1	0.5
CGP037	2777.83	1945.89	2398	300	68	-70	Newcrest			No Sig Int	
CGP041	1783.82	1871.46	2467.88	193	287	-80	Newcrest	136	137	1	1.03
CGP041							Newcrest	141.7	161	19.3	2.94
CGP041							Newcrest	168	175	7	1.76
CGP043	1783.36	1871.88	2468	226	7	-86	Newcrest	146	150	4	1.34
CGP043							Newcrest	159	160	1	0.58
CGP043							Newcrest	167	175	8	0.95
CGW012	1336.3	1360.59	2348.23	336.1	219.99	-73	Sedimentary			No Sig Int	
CGW013	1198.96	1238.93	2345.25	345.7	86.99	-52	Sedimentary			No Sig Int	
CGW016	1588.59	1315.06	2391.1	735.6	256.49	-63.5	Sedimentary			No Sig Int	
CGW017	1588.2	1314.39	2391.23	516.8	267.99	-55	Sedimentary	482.5	486.5	4	0.4
CRC1	1700.09	1955.22	2466.08	69	360	-60	Sedimentary	55	59	4	0.85
CRC3	1650.44	1945.25	2460.76	60	360	-60	Sedimentary	27	29	2	1.13
CRC4	1750.2	1984.5	2470	63	360	-60	Sedimentary	36	37	1	0.96
CRC4							Sedimentary	41	48	7	0.75
CRC4							Sedimentary	52	53	1	0.88

For personal use only

Hole ID	Local X (m)	Local Y (m)	RL (m)	Total Depth (m)	Local Azi	Dip	Company	Depth From (m)	Depth To (m)	Downhole Length (m)	Au Grade (g/t)
CRC5	1750.33	2020.34	2469.98	44	360	-60	Sedimentary	33	34	1	1.12
CRC6	1767.2	2020.6	2470.3	68	360	-60	Sedimentary	39	40	1	1.13
CRC6							Sedimentary	47	53	6	0.64
CRC8	1787.7	2019.8	2470.3	78	360	-60	Sedimentary	36	40	4	0.92
CRC8							Sedimentary	47	51	4	0.91
CRC8							Sedimentary	55	56	1	0.51
CRC8							Sedimentary	65	69	4	0.6
CRC9	1800.1	2040.5	2469.8	61	360	-60	Sedimentary	7	23	16	1.31
CRC9							Sedimentary	28	35	7	0.48
CRC9							Sedimentary	44	51	7	1.87
CRC10	1800.3	2018.8	2470.2	88	360	-70	Sedimentary	25	27	2	1.53
CRC10							Sedimentary	31	46	15	0.8
CRC10							Sedimentary	59	66	7	0.5
CRC10							Sedimentary	71	81	10	1.5
CRC11	1935.3	1990.7	2466.5	80	360	-60	Sedimentary	36	79	43	2.26
CRC12	1882.7	2079	2465.7	140	180	-60	Sedimentary	30	32	2	6.74
CRC12							Sedimentary	49	56	7	3.59
CRC12							Sedimentary	64	140	76	2.23
CRC15	1725.2	2019	2469.1	53	0	-90	Sedimentary	27	31	4	0.58
CRC16	1725.3	1979.6	2468.6	86	0	-90	Sedimentary	49	51	2	0.76
CRC16							Sedimentary	57	58	1	0.66
CRC18	1675	1939.66	2463.59	70	360	-60	Sedimentary	64	66	2	0.78
CRC21	2200.1	1956.2	2463.6	44	360	-60	Sedimentary	29	30	1	11
CRC22	2220.3	1944.3	2464	51	360	-60	Sedimentary	31	32	1	0.74
CRC22							Sedimentary	40	49	9	1.96
CRC23	2239.9	1956	2461.7	51	360	-60	Sedimentary	31	45	14	11.79
CRC24	2240	1920	2465.3	55	360	-60	Sedimentary	46	47	1	0.85
CRC24							Sedimentary	53	55	2	1.29
CRC25	2268	2005	2454.2	41	180	-60	Sedimentary	36	41	5	1.58
CRC26	2268	2012	2454.2	36	360	-65	Sedimentary	21	22	1	2.24
CRC28	2061.9	2015.5	2461.9	84	180	-60	Sedimentary	61	70	9	3.13
CRC28							Sedimentary	79	84	5	1.86
CRC29	2254	1957	2461	80	360	-60	Sedimentary	43	45	2	0.74
CRC29							Sedimentary	49	57	8	1.8
CRC29							Sedimentary	61	67	6	1.33
CRC30	2184.6	1955.8	2460	53	360	-60	Sedimentary	36	37	1	1.02
CRC31	2320	2043.1	2430.5	84	180	-60	Sedimentary	14	15	1	45.8
CRC31							Sedimentary	21	27	6	0.98
CRC31							Sedimentary	31	32	1	1.12
CRC31							Sedimentary	59	69	10	3.88
CRC32	2210	1950	2463.7	44	360	-60	Sedimentary	38	42	4	1.99
CRC33	2232	1965	2460.8	38	360	-60	Sedimentary	23	26	3	1.42

For personal use only

Hole ID	Local X (m)	Local Y (m)	RL (m)	Total Depth (m)	Local Azi	Dip	Company	Depth From (m)	Depth To (m)	Downhole Length (m)	Au Grade (g/t)
CRC34	2193	1936	2465.6	72	360	-60	Sedimentary	61	67	6	1.44
CRC35	2174	1959	2463.7	35	360	-65	Sedimentary	19	22	3	1.46
CRC36	2247	1960	2461	49	360	-60	Sedimentary	35	39	4	1
CRC37	2261	1967	2456.6	90	360	-60	Sedimentary	4	5	1	0.71
CRC37							Sedimentary	10	13	3	0.6
CRC37							Sedimentary	19	32	13	15.71
CRC37							Sedimentary	38	50	12	0.86
CRC37							Sedimentary	54	56	2	1.24
CRC37							Sedimentary	60	61	1	0.58
CRC37							Sedimentary	79	86	7	0.63
CRC38	2288	1974	2455.7	94	360	-60	Sedimentary	45	46	1	0.57
CRC38							Sedimentary	53	82	29	5.29
CRC39	2193	1953	2464.1	44	360	-60	Sedimentary			No Sig Int	
CRC40	2303	1982	2453.9	87	360	-60	Sedimentary	39	51	12	0.73
CRC40							Sedimentary	58	80	22	7.8
CRC41	2303	1956	2457.9	120	360	-60	Sedimentary	91	95	4	0.75
CRC41							Sedimentary	106	113	7	1.82
CRC133	1904.5	2021.02	2431	90	0	-85	Sedimentary	4	22	18	0.98
CRC133							Sedimentary	26	43	17	2.86
CRC133							Sedimentary	49	73	24	1.33
CRC133							Sedimentary	83	84	1	0.5
CRC134	1930.72	2015.63	2431	100	0	-79	Sedimentary	5	9	4	2.39
CRC134							Sedimentary	22	82	60	1.68
CRC135	2399.9	1898.7	2460.83	100	90	-60	Sedimentary			No Sig Int	
CRC136	1696.7	2228.2	2472.8	100	180	-60	Sedimentary			No Sig Int	
CRC137	1747.3	2174.2	2470.5	100	0	-60	Sedimentary			No Sig Int	
CRC138	1735.5	2167.1	2470.8	90	180	-60	Sedimentary			No Sig Int	
CRC142	1401.85	1806.89	2379.7	99	47.99	-60	Sedimentary			No Sig Int	
CRC143	1159.42	2199.73	2380.5	99	58.99	-60	Sedimentary			No Sig Int	
CRC145	1318.35	1720.5	2375	69	202.99	-60	Sedimentary			No Sig Int	
CRC146	1415.59	1577.21	2378.1	78	221.99	-60	Sedimentary			No Sig Int	
CRC147	2343.6	2050.3	2390.4	60	90	-60	Sedimentary	13	14	1	0.68
CRC147							Sedimentary	30	48	18	6.36
CRC150	2344	2054	2390.4	58	70	-60	Sedimentary	45	57	12	2.51
CRC151	2345	2075	2396.37	46	70	-60	Sedimentary	8	9	1	0.76
CRC151							Sedimentary	36	37	1	1.12
CRC152	2338	2032	2378.2	45	316	-60	Sedimentary	9	11	2	7.08
CRC155	1769.15	1879.8	2467.7	116.4	360	-60	Sedimentary			No Sig Int	
CRCF7	2383.73	2187.18	2406.15	41	314.99	-70	Sedimentary			No Sig Int	
CRCF8	2393.63	2197.64	2403.29	46	314.99	-60	Sedimentary			No Sig Int	
CRCF9	2405.15	2206.77	2398.5	87	314.99	-60	Sedimentary			No Sig Int	
CRCF10	2350.57	2154.72	2415.84	86	135	-60	Sedimentary	7	8	1	0.55

For personal use only

Hole ID	Local X (m)	Local Y (m)	RL (m)	Total Depth (m)	Local Azi	Dip	Company	Depth From (m)	Depth To (m)	Downhole Length (m)	Au Grade (g/t)
CRCF10							Sedimentary	18	26	8	3.77
CRCF10							Sedimentary	34	36	2	0.81
CRCF12	2303.06	2125.38	2419.23	66	90	-60	Sedimentary	42	45	3	1.15
CRCF12							Sedimentary	49	51	2	0.92
CRCF12							Sedimentary	58	61	3	4.66
CRCF13	2124.04	2315.66	2418.77	54	90	-60	Sedimentary	7	8	1	1.14
CRCF13							Sedimentary	19	20	1	0.58
CRCF13							Sedimentary	33	34	1	1.16
CRCF13							Sedimentary	39	47	8	1.07
CRCF14	2320.32	2109.02	2423.2	84	90	-60	Sedimentary	4	5	1	0.67
CRCF14							Sedimentary	64	79	15	14.46
CRCF15	2350.54	2140.82	2417.45	52	270	-60	Sedimentary	14	40	26	9.18
CRCF16	2363.17	2146.17	2414.4	84	315	-60	Sedimentary	19	22	3	0.82
CRCF16							Sedimentary	28	31	3	1.18
CRCF16							Sedimentary	39	40	1	0.62
CRCF16							Sedimentary	47	51	4	6.43
CRCF17	2365.81	2162.91	2411.8	54	315	-60	Sedimentary	9	11	2	0.86
CRCF17							Sedimentary	18	19	1	0.71
CRCF17							Sedimentary	27	28	1	0.8
CRCF17							Sedimentary	36	37	1	0.55
CRCF17							Sedimentary	44	46	2	0.68
CRCF18	2376.37	2173.88	2408.47	60	315	-60	Sedimentary	11	12	1	0.69
CRCF18							Sedimentary	16	17	1	0.71
CRCF18							Sedimentary	33	34	1	1.13
CRCF18							Sedimentary	38	41	3	0.95
CRCF19	2401.57	2186.46	2401.76	82	316.99	-60	Sedimentary			No Sig Int	
CRCF20	2411.59	2197.8	2398.66	69	316.99	-60	Sedimentary			No Sig Int	
CRCF21	2422.31	2208.44	2397.12	54	316.99	-60	Sedimentary			No Sig Int	
CRCF22	2412.39	2219.88	2394.75	57	316.99	-60	Sedimentary			No Sig Int	
CRCF23	2419.57	2232.66	2392.91	60	316.99	-60	Sedimentary			No Sig Int	
CRCF24	2431	2242.58	2392.68	72	316.99	-60	Sedimentary			No Sig Int	
CRCF25	2447.46	2261.74	2392.67	60	316.99	-60	Sedimentary			No Sig Int	
CRCF26	2672.3	2392.52	2378.27	54	316.99	-60	Sedimentary			No Sig Int	
CRCF29	2377.7	2133.2	2414.4	110	270	-60	Sedimentary	51	94	43	4.48
CUD2	1663	1777	2280	26	315	0	Sedimentary	16.4	21.1	4.7	1.66
CUD5	1842	1961	2308	33	305	0	Sedimentary			No Sig Int	
CUD6	1854	1979	2307.5	30.3	360	0	Sedimentary			No Sig Int	
CUD7	1902	1988	2306	94	360	0	Sedimentary	1.5	8	6.5	0.66
CUD7							Sedimentary	14.95	16.15	1.2	1.27
CUD8	1952	2003	2304	40	165	0	Sedimentary	3.55	12	8.45	2.75
CUD8							Sedimentary	21.5	26.2	4.7	1.48
CUD9	1823	1910	2309	50	193	60	Sedimentary			No Sig Int	

For personal use only

Hole ID	Local X (m)	Local Y (m)	RL (m)	Total Depth (m)	Local Azi	Dip	Company	Depth From (m)	Depth To (m)	Downhole Length (m)	Au Grade (g/t)
CUD10	1805	1878	2310	56	360	-30	Sedimentary	0	1.95	1.95	1.48
CUD10							Sedimentary	15	16	1	0.5
CUD10							Sedimentary	23	29.75	6.75	6.76
CUD12	1804	1853	2310	33	270	-60	Sedimentary			No Sig Int	
CUD13	1689	1880	2339	35	360	0	Sedimentary	0	3	3	2.41
CUD13							Sedimentary	9	10.7	1.7	0.53
CUD14	1741	1902	2338	37.3	340	0	Sedimentary	0	5.05	5.05	0.99
CUD15	1763	1908	2337.5	41	360	0	Sedimentary	0	12.5	12.5	25.27
CUD16	1738	1895	2338.5	35.4	360	-40	Sedimentary	0.3	10.02	9.72	8.29
CUD19	1639	1808	2340	31.2	90	-70	Sedimentary	11	12.2	1.2	1.85
CUD20	1891	2007	2335	84	360	0	Sedimentary	0	11	11	2.8
CUD20							Sedimentary	67	68	1	1.72
CUD20							Sedimentary	77	78	1	5.53
CUD21	1948	2006	2335	29	360	0	Sedimentary	0	1.2	1.2	1.9
CUD21							Sedimentary	4.5	15	10.5	1.01
CUD22	1948	2001	2335	15.1	180	40	Sedimentary	0	2.83	2.83	7.79
CUD23	1916	2006	2335	50	215	-20	Sedimentary	0	13	13	0.81
CUD24	1727	1879	2314	38	110	0	Sedimentary	1.5	4	2.5	19.42
CUD24							Sedimentary	8	9	1	1.02
CUD24							Sedimentary	28	32	4	0.73
CUD25	1573	1802	2336.5	59.1	40	0	Sedimentary	40.5	47	6.5	1.74
CUD26	1724	1890	2339	30.2	350	-40	Sedimentary	3.75	7.1	3.35	6.29
CUD27	1787	1919	2337.5	28.25	340	-40	Sedimentary	0	12.8	12.8	3.78
CUD28	1809	1956	2336	63.1	180	-40	Sedimentary	0	16.53	16.53	1.12
CUD28							Sedimentary	26	32	6	0.56
CUD28							Sedimentary	40.62	48	7.38	0.7
CUD28							Sedimentary	53	57.3	4.3	2.43
CUD30	1722	1881	2313	21.5	360	0	Sedimentary			No Sig Int	
CUD31	1955	2008	2304	21	360	0	Sedimentary	1	8	7	6.78
CUD32	1763	1893	2331	38	0	-40	Sedimentary	8.8	16.75	7.95	1.76
CUD33	1751	1893	2338	29	0	-68	Sedimentary	0	9.3	9.3	7.98
CUD33							Sedimentary	13.55	23.84	10.29	3.42
CUD34	1738	1890	2338.5	30	0	-70	Sedimentary	0	13.5	13.5	1.76
CUD35	1724	1891	2338	28	0	70	Sedimentary	5	9	4	7.23
CUD36	1776	1921	2337.5	21	0	0	Sedimentary			No Sig Int	
CUD37	1812	1937	2336.5	9.4	80	0	Sedimentary			No Sig Int	
CUD38	1841	1988	2335.5	42	185	-35	Sedimentary	1	24	23	2.6
CUD38							Sedimentary	29	42	13	2.59
CUD39	1854	1993	2335.5	28.55	170	-32	Sedimentary			No Sig Int	
CUD40	1697	1888	2339	26.3	3	0	Sedimentary	0	4	4	1.22
CUD41	1708	1890	2339	21.15	225	0	Sedimentary	15	16	1	0.6
CUD42	1691	1881	2339	5	173	0	Sedimentary	0	4.06	4.06	2.98

For personal use only

Hole ID	Local X (m)	Local Y (m)	RL (m)	Total Depth (m)	Local Azi	Dip	Company	Depth From (m)	Depth To (m)	Downhole Length (m)	Au Grade (g/t)
CUD43	1685	1877.5	2339.5	4.3	240	0	Sedimentary	0	4	4	1.19
CUD44	1683	1879	2339.5	15	312	0	Sedimentary			No Sig Int	
CUD45	1661	1877	2339.5	30	205	45	Sedimentary	4	9.25	5.25	2.24
CUD46	1662	1872	2339.5	40	25	0	Sedimentary	0	6.5	6.5	0.54
CUD46							Sedimentary	15.9	17	1.1	1.26
CUD47	1825	1899	2308.5	45	330	-30	Sedimentary	17.7	20	2.3	1.14
CUD48	1692	1880	2339	3	92	0	Sedimentary	2	3	1	1.18
CUD49	1751	1893	2338	11.4	0	-50	Sedimentary	0	10	10	10.38
CUD50	1768	1892	2331	31	0	0	Sedimentary			No Sig Int	
CUD51	1768	1892	2331	30	320	0	Sedimentary			No Sig Int	
CUD52	1754	1896	2308	18	140	0	Sedimentary	0	5	5	4.17
CUD53	1797	1994	2308	47	5	10	Sedimentary	24	33.2	9.2	1.6
CUD54	1752	1898	2308	25	20	0	Sedimentary	0	1	1	1.62
CUD55	1752	1894	2308	18	205	0	Sedimentary	0	12	12	1.4
CUD56	1724	1891	2339	15	0	15	Sedimentary	3	12.1	9.1	1.88
CUD57	1738.1	1895.1	2338.1	6	26	15	Sedimentary	0	1	1	1.83
CUD57A	1738	1895	2338	6	26	15	Sedimentary	0	1	1	1.83
CUD58	1757	1907	2338	21	0	15	Sedimentary	0	7	7	5.56
CUD58							Sedimentary	11	13	2	2.37
CUD59	1768	1912	2338	20.3	0	15	Sedimentary	7	8	1	3.95
DDH1	1977.6	2014.4	2335.3	66.1	360	1	G.P.N.L.	62	66	4	4.11
DDH5	1826.3	1986.1	2337.2	89.3	360	1	G.P.N.L.			No Sig Int	
DDH6	2120.7	1988.6	2336.5	27.4	153	1	G.P.N.L.	15	26	11	13.87
DDH7	2179.5	1989.4	2415.5	39	30	1	G.P.N.L.	35	37	2	3.3
DDH8	2149.4	1948.9	2415.3	31	196	1	G.P.N.L.			No Sig Int	
DDH9	2117.6	1988.2	2336.5	15.2	222	1	G.P.N.L.			No Sig Int	
DDH10	1929.9	2007.1	2335.9	25.4	21	1	G.P.N.L.			No Sig Int	
DDH11	1906.4	2008.8	2336.2	46.1	344	1	G.P.N.L.			No Sig Int	
DDH12	1983.3	1999	2305.3	30	208	1	G.P.N.L.	4.5	6	1.5	5.6
DDH13	1996.4	1991.9	2304.9	13.1	180	1	G.P.N.L.			No Sig Int	
DDH14	2104.1	1968.5	2382	18	225	1	G.P.N.L.			No Sig Int	
DDH15	2094.1	1996.9	2381.9	9.1	29	1	G.P.N.L.			No Sig Int	
DDH17	1983.5	2006	2305.3	82.1	7	1	G.P.N.L.	2	5	3	11.79
DDH17							G.P.N.L.	70.7	76.2	5.5	0.6
DDH17							G.P.N.L.	80	81	1	3.24
DDH18	2079.7	1983	2381.8	23	235	1	G.P.N.L.			No Sig Int	
DDH19	2120	1984.8	2382.2	15	33	1	G.P.N.L.			No Sig Int	
DDH20	2068.5	1976.7	2335.9	12	184	1	G.P.N.L.			No Sig Int	
DDH21	2107.3	1966.9	2336.4	19.2	214	1	G.P.N.L.			No Sig Int	
DDH22	2029.7	2014.6	2305.4	41	163	1	G.P.N.L.	10.6	14	3.4	3.82
DDH23	2019.4	2010.4	2305.2	15	340	1	G.P.N.L.			No Sig Int	
DDH24	1775.4	1920.7	2337.9	48.4	352	1	G.P.N.L.			No Sig Int	

For personal use only

Hole ID	Local X (m)	Local Y (m)	RL (m)	Total Depth (m)	Local Azi	Dip	Company	Depth From (m)	Depth To (m)	Downhole Length (m)	Au Grade (g/t)
DDH25	2133	1964.4	2307.5	13	360	1	G.P.N.L.			No Sig Int	
DDH26	2108.9	1972.5	2307	52.1	355	1	G.P.N.L.			No Sig Int	
DDH27	1771	1948.4	2383.3	30	105	1	G.P.N.L.			No Sig Int	
DDH28	2089.1	1979.3	2306.6	16.1	27	1	G.P.N.L.			No Sig Int	
DDH29	2071.2	1985.8	2306.2	22	32.5	1	G.P.N.L.			No Sig Int	
DDH30	2134	1978.9	2307.5	18	164	1	G.P.N.L.			No Sig Int	
DDH33	2122	1962.4	2307.2	46	175	1	G.P.N.L.			No Sig Int	
DDH34	2131	1972.9	2307.4	14	140	1	G.P.N.L.			No Sig Int	
DDH35	1778.2	1872.5	2327.2	15.2	329	1	G.P.N.L.			No Sig Int	
DDH36	1745.5	1918.9	2327.6	29.2	155	1	G.P.N.L.	3	5	2	32.7
DDH36							G.P.N.L.	9	11	2	8.23
DDH36							G.P.N.L.	16.7	20	3.3	6.92
DDH37	1767.7	1906.4	2327.3	17.3	175	1	G.P.N.L.	15	17	2	5.23
DDH38	2163	1960.2	2308.1	19.2	10.5	1	G.P.N.L.			No Sig Int	
DDH39	2184.6	1958	2308.5	19	169	1	G.P.N.L.	0	8	8	6.77
DDH40	2184.2	1961.2	2308.5	5	352	1	G.P.N.L.			No Sig Int	
DDH41	2208.4	1963.6	2309	14	165	1	G.P.N.L.	10.6	12.1	1.5	4.5
DDH42	2006.3	2006.8	2304.9	11	360	1	G.P.N.L.	0	2	2	3
DDH43	1807.1	1963.2	2337.5	23	345	1	G.P.N.L.			No Sig Int	
DDH44	1822.6	1953	2337.3	8	137	1	G.P.N.L.			No Sig Int	
DDH45	2111.5	1976.1	2336.4	11	24	1	G.P.N.L.			No Sig Int	
DDH46	2105.5	1979.5	2336.4	8	51	1	G.P.N.L.			No Sig Int	
DDH47	2097.2	1986.6	2336.2	5.4	56	1	G.P.N.L.			No Sig Int	
DDH48	2162.5	1957.9	2308	7	186	1	G.P.N.L.			No Sig Int	
DDH49	2145.5	1964.8	2307.7	13.1	23	1	G.P.N.L.	1.5	3	1.5	7.6
DDH50	1999.7	2006	2274.3	78	356	1	G.P.N.L.			No Sig Int	
DDH51	2086.3	1976.4	2274.9	29	5	1	G.P.N.L.	4.5	6	1.5	4.5
DDH52	2086.6	1970.9	2274.9	9.1	194	1	G.P.N.L.			No Sig Int	
DDH53	2267.6	1980.1	2310.1	32.3	3	1	G.P.N.L.			No Sig Int	
DDH54	2267.6	1974.2	2310.1	9.1	182	1	G.P.N.L.			No Sig Int	
DDH55	1886.1	1981.2	2277	7	190	1	G.P.N.L.			No Sig Int	
DDH56	1886.7	1983.4	2276.9	25	10	1	G.P.N.L.			No Sig Int	
DDH57	1976.9	2003.2	2274.8	28	181	1	G.P.N.L.			No Sig Int	
DDH58	2120.5	1967.3	2275.2	15	13	1	G.P.N.L.			No Sig Int	
DDH59	2120.5	1965	2275.2	5	190	1	G.P.N.L.			No Sig Int	
DDH60	2098.6	1969.9	2275	14.3	13	1	G.P.N.L.	4.5	6	1.5	3.8
DDH61	2074	1976.9	2274.8	14	360	1	G.P.N.L.	0	2	2	15.15
DDH62	2062.3	1975.4	2274.8	10.3	360	1	G.P.N.L.	0	9.1	9.1	2.98
DDH63	2060.1	1972	2274.7	6	180	1	G.P.N.L.			No Sig Int	
DDH64	1860.9	1981.4	2277.5	21	180	1	G.P.N.L.			No Sig Int	
DDH65	1860.3	1984.2	2277.5	5	345	1	G.P.N.L.			No Sig Int	
DDH66	1828.1	1962.7	2337.2	10	121	1	G.P.N.L.	0	2	2	6

For personal use only

Hole ID	Local X (m)	Local Y (m)	RL (m)	Total Depth (m)	Local Azi	Dip	Company	Depth From (m)	Depth To (m)	Downhole Length (m)	Au Grade (g/t)
DDH67	1719.2	1889.3	2338.6	28.3	349	1	G.P.N.L.	1.5	5	3.5	3.17
DDH68	1695.8	1878.6	2338.9	40	320	1	G.P.N.L.	0	12.1	12.1	3.08
DDH69	1700.2	1874	2338.9	12	133	1	G.P.N.L.			No Sig Int	
DDH70	1705.9	1885.2	2338.8	27	325	1	G.P.N.L.			No Sig Int	
DDH71	1839.3	1945.3	2278	9	134	1	G.P.N.L.			No Sig Int	
DDH72	1836.3	1947.2	2278.1	17	315	1	G.P.N.L.			No Sig Int	
DDH73	2130	1964.7	2275.2	61.2	13	1	G.P.N.L.			No Sig Int	
DDH74	1812.1	1935.9	2278.6	43	152	1	G.P.N.L.	1.8	3.3	1.5	4.5
DDH75	1809.8	1937.8	2278.7	16.1	332	1	G.P.N.L.			No Sig Int	
DDH76	1811.8	1936.1	2278.7	66	200	1	G.P.N.L.			No Sig Int	
DDH77	1838.2	1942.2	2278	28	153	1	G.P.N.L.	7	8	1	3
DDH78	1916.8	1978.5	2276.2	31	180	1	G.P.N.L.			No Sig Int	
DDH79	2289.6	1994.9	2310.6	28	157	1	G.P.N.L.			No Sig Int	
DDH80	2285.2	1991.2	2310.5	33	171	1	G.P.N.L.			No Sig Int	
DDH81	2227.3	1969.2	2309.4	27	176	1	G.P.N.L.			No Sig Int	
DDH82	2225.3	1972.5	2309.3	37	359	1	G.P.N.L.	12.8	16	3.2	6.31
DDH83	1663.6	1874.5	2339.3	10	4	1	G.P.N.L.	0	2	2	3
DDH84	1663.6	1872.4	2339.3	10.3	181	1	G.P.N.L.	3.9	6.4	2.5	10.25
DDH85	1656.3	1872.2	2339.4	11	188	1	G.P.N.L.	7.9	9.4	1.5	3
DDH88	1800.4	1891.1	2278.9	33	304	1	G.P.N.L.			No Sig Int	
DDH90	2282.4	2012.7	2416.2	9.1	140	1	G.P.N.L.			No Sig Int	
DDH91	2341.2	2009.8	2311.6	14.6	120	1	G.P.N.L.			No Sig Int	
DDH92	2330.9	2004.5	2311.4	22.2	308	1	G.P.N.L.			No Sig Int	
DDH93	2358.7	2033.3	2312	24.9	327	1	G.P.N.L.			No Sig Int	
DDH94	2361.3	2030.8	2312	11.2	128	1	G.P.N.L.	5	7	2	9.1
DDH95	2348.1	2021.2	2384.5	8.2	180	1	G.P.N.L.			No Sig Int	
DDH96	2328.8	2012	2384.3	17.3	180	1	G.P.N.L.			No Sig Int	
DDH97	1739.6	1852.2	2280.3	19.2	346	1	G.P.N.L.			No Sig Int	
DDH98	1739.7	1849.9	2280.3	56.3	164	1	G.P.N.L.			No Sig Int	
DDH100	1756.3	1860.1	2279.9	67	334	1	G.P.N.L.			No Sig Int	
DDH101	1738.4	1851.5	2280.3	66.4	314	1	G.P.N.L.			No Sig Int	
DDH102	1917.9	2008.3	2336.1	29	360	1	G.P.N.L.			No Sig Int	
DDH103	1918.2	2005	2336	18.2	180	1	G.P.N.L.			No Sig Int	
DDH104	1901.7	2005.4	2336.2	19.2	176	1	G.P.N.L.	13.7	15.2	1.5	13.6
DDH105	1940.5	2003.5	2335.7	15.2	186	1	G.P.N.L.	7	9	2	13.23
DDH113	1953.2	2002.5	2335.6	18.2	183	1	G.P.N.L.			No Sig Int	
DDH114	1929.5	2004.4	2335.9	16.1	184	1	G.P.N.L.			No Sig Int	
DDH115	1909.4	2006	2336.1	16.1	180	1	G.P.N.L.	10.6	12.1	1.5	4.2
DDH116	1877.2	1992.9	2336.6	16.1	113	1	G.P.N.L.	0	1	1	4.12
DDH116							G.P.N.L.	7.6	9.1	1.5	4.2
DDH117	1875.8	1992.7	2336.6	12.1	180	1	G.P.N.L.			No Sig Int	
DDH118	1954.9	2006.9	2381.4	11	189	1	G.P.N.L.			No Sig Int	

For personal use only

Hole ID	Local X (m)	Local Y (m)	RL (m)	Total Depth (m)	Local Azi	Dip	Company	Depth From (m)	Depth To (m)	Downhole Length (m)	Au Grade (g/t)
DDH119	1923.5	2010.7	2381.8	11	185	1	G.P.N.L.	0	3	3	15.9
DDH120	1890	2008.3	2382.1	5	182	1	G.P.N.L.	0	2	2	3.7
DDH121	1910	2009.1	2381.9	8	180	1	G.P.N.L.			No Sig Int	
DDH122	1933.9	2010.2	2381.7	12.1	188	1	G.P.N.L.	1.5	3	1.5	5
DDH123	1945.9	2008.6	2381.5	11	188	1	G.P.N.L.	0	2	2	6.23
DDH124	1964.3	2005.5	2381.3	14	189	1	G.P.N.L.			No Sig Int	
DDH125	1948.1	2035.9	2381.5	75	360	1	G.P.N.L.	57.9	59.4	1.5	6.2
DDH126	1971.9	2099.4	2414.4	72	350	1	G.P.N.L.			No Sig Int	
DDH127	2307.4	2024.6	2416.4	5.7	356.5	1	G.P.N.L.			No Sig Int	
DDH128	1850.4	2070.8	2415	41.1	350	1	G.P.N.L.			No Sig Int	
DDH129	2118.9	1999	2336.5	80.4	24	1	G.P.N.L.	62	63	1	2.1
DDH133	1751.4	1855.2	2280	49.3	153	45	G.P.N.L.			No Sig Int	
DDH134	1763.9	1860.2	2279.8	30.4	160	45	G.P.N.L.			No Sig Int	
DDH135	1777.9	1865.5	2279.4	39	167	45	G.P.N.L.			No Sig Int	
DDH136	1831.5	1916.6	2278.2	34	169	45	G.P.N.L.	0	1	1	3
DDH137	1838.5	1942.2	2278	41.1	120	45	G.P.N.L.			No Sig Int	
DDH138	1746.7	1852.9	2280.2	42.3	123	27	G.P.N.L.	17	25	8	644.38
DDH139	1746.9	1853	2280.2	37	120	1	G.P.N.L.			No Sig Int	
DDH140	1757.1	1857.4	2279.9	40	163	1	G.P.N.L.			No Sig Int	
DDH141	2136	1995.9	2307.5	70.1	9	1	G.P.N.L.			No Sig Int	
DDH143	1945.9	2003.1	2335.7	23	189	1	G.P.N.L.	0	4.2	4.2	3.73
DDH144	1934.7	2004.1	2335.8	19.2	197	1	G.P.N.L.			No Sig Int	
DDH145	1923.9	2004.7	2336	21.3	185	1	G.P.N.L.			No Sig Int	
DDH146	1888.7	2002.8	2336.4	19.2	160	1	G.P.N.L.			No Sig Int	
DDH155	1746.5	1852.8	2280.2	34	155	1	G.P.N.L.			No Sig Int	
DDH161	2321.1	2007.7	2384.2	10	81	27	G.P.N.L.	2	6	4	6.9
DDH162	2320.1	2011.1	2384.2	13.1	49	37	G.P.N.L.	6	13	7	28.7
DDH163	2335.2	2016	2384.3	11.2	45	27	G.P.N.L.	3	7	4	3
DDH164	2351	2024.4	2384.5	15.2	45	7	G.P.N.L.	1	3	2	3
DDH164							G.P.N.L.	10	13	3	3.3
DDH165	2348.1	2021.4	2384.5	10.6	80	10	G.P.N.L.	9	10	1	4.5
DDH166	1784.3	1917.1	2337.8	37.3	166	1	G.P.N.L.	0	2	2	8.23
DDH167	1759.9	1895.7	2338.1	44.1	149	7	G.P.N.L.	1	2.1	1.1	3.84
DDH167							G.P.N.L.	6	7.3	1.3	6
DDH167							G.P.N.L.	15	17	2	29.7
DDH167							G.P.N.L.	20.7	22	1.3	3
DDH169	2234.4	1977	2309.5	20	65	45	G.P.N.L.	6	20	14	5.9
DDH170	2233.8	1976.6	2309.5	13.4	245	40	G.P.N.L.	0	13	13	8.33
DDH171	1742.7	1821.8	2280.2	38.4	321	1	G.P.N.L.	3	5	2	28.85
DDH171							G.P.N.L.	13	18.2	5.2	6
DDH172	1742.5	1818.4	2280.2	43	300	1	G.P.N.L.	22.8	26	3.2	3
DDH172							G.P.N.L.	35	37	2	33.3

For personal use only

Hole ID	Local X (m)	Local Y (m)	RL (m)	Total Depth (m)	Local Azi	Dip	Company	Depth From (m)	Depth To (m)	Downhole Length (m)	Au Grade (g/t)
DDH174	1777.6	1920.1	2337.9	21.3	109	-44	G.P.N.L.	6	7	1	4.6
DDH174							G.P.N.L.	10.6	12.1	1.5	4.5
DDH175	2275.2	1980.8	2276.3	19.2	165	1	G.P.N.L.	10.6	12.1	1.5	7.6
DDH176	2286.6	1985.2	2276.3	26	120	1	G.P.N.L.	0	3	3	3
DDH176							G.P.N.L.	19.8	21.3	1.5	3.8
DDH177	2230	1963.5	2275.9	49.3	165	1	G.P.N.L.			No Sig Int	
DDH178	2229.9	1968	2275.9	32	345	1	G.P.N.L.			No Sig Int	
DDH179	1779.2	1872.4	2313.6	27.4	300	1	G.P.N.L.	14.9	19.2	4.3	2.44
DDH180	1791.9	1891.2	2313.6	24.3	300	1	G.P.N.L.	3	5	2	6.85
DDH181	2189.3	1959.9	2275.6	32.3	165	1	G.P.N.L.			No Sig Int	
DDH201	1956.3	2010.6	2335.5	83.2	345	1	G.P.N.L.	0	9	9	0.72
DDH201							G.P.N.L.	77	82	5	3.83
DDH202	1878.8	1999.5	2336.5	21	350	1	G.P.N.L.	0	5	5	6.23
DDH202							G.P.N.L.	9	11	2	3.85
DDH203	1825.4	1985.8	2337.2	122	336	1	G.P.N.L.			No Sig Int	
DDH204	1956.4	2013.2	2381.4	39	130	-30.3	G.P.N.L.	0	2	2	4.63
DDH204							G.P.N.L.	9	21.3	12.3	18.63
DDH204							G.P.N.L.	33.5	35	1.5	3.8
DDH205	1920.6	2026.4	2381.8	38.1	323	1	G.P.N.L.			No Sig Int	
DDH207	2178.3	1951.3	2276.1	37	226	1	G.P.N.L.			No Sig Int	
DDH208	2179.1	1951.6	2275.6	16.4	204	1	G.P.N.L.			No Sig Int	
DDH210	2228.4	1965.4	2337.9	21	31	1	G.P.N.L.	6.7	8.2	1.5	5.1
DDH210							G.P.N.L.	12	15.2	3.2	6
DDH211	2219.7	1948.1	2337.8	49	85	1	G.P.N.L.			No Sig Int	
DDH212	2219.3	1948.5	2337.8	58	70	1	G.P.N.L.	7	27	20	9.38
DDH213	2239.6	1973	2309.6	33	168	1	G.P.N.L.			No Sig Int	
DDH214	1709.9	1818.1	2281	26.2	227	1	G.P.N.L.			No Sig Int	
DDH215	1699.8	1830.6	2281.2	116	252	1	G.P.N.L.	24	27.4	3.4	4.54
DDH216	2202.4	1960.2	2275.7	35	156	-30.5	G.P.N.L.			No Sig Int	
DDH217	1749.4	1841.6	2280.1	47.2	162	-46	G.P.N.L.			No Sig Int	
DDH218	1749.2	1841.6	2280.1	61	162	-26	G.P.N.L.	16.7	18.2	1.5	8.3
DDH219	1985.7	1999.9	2335.2	69	180	1	G.P.N.L.	12	14	2	9.08
DDH219							G.P.N.L.	24	26	2	12.08
DDH220	2057.7	1986.9	2335.7	92.3	214	1	G.P.N.L.			No Sig Int	
DDH221	1851.7	1975.4	2309	18.2	232	1	G.P.N.L.	9	14	5	3.26
DDH222	1874.7	1990.2	2308.3	25	342	1	G.P.N.L.	0	9	9	3.66
DDH223	1893.4	1992.1	2307.8	119	15	1	G.P.N.L.			No Sig Int	
DDH224	2082.3	1981.3	2381.8	30.4	192	1	G.P.N.L.	13.7	17	3.3	3.68
DDH225	2048.8	2003.2	2381.5	21.3	170	1	G.P.N.L.			No Sig Int	
DDH226	1920.7	2028.1	2381.8	14.3	14	1	G.P.N.L.	3.6	14.3	10.7	3.8
DDH227	1922.7	2027.6	2381.8	17	48	1	G.P.N.L.	0	2.4	2.4	7.6
DDH228	1912.5	2016.5	2381.9	17	308	1	G.P.N.L.			No Sig Int	

For personal use only

Hole ID	Local X (m)	Local Y (m)	RL (m)	Total Depth (m)	Local Azi	Dip	Company	Depth From (m)	Depth To (m)	Downhole Length (m)	Au Grade (g/t)
DDH229	2216.6	1946.6	2337.8	27	212	1	G.P.N.L.	10	12	2	7.7
DDH230	2216	1949.9	2337.8	48	327	1	G.P.N.L.	7.6	14	6.4	11.04
DDH231	2217.5	1946.2	2337.8	28	175	1	G.P.N.L.	21	23	2	10.7
DDH232	2338.7	2012.4	2311.6	45.1	310	1	G.P.N.L.			No Sig Int	
DDH233	2187.8	1949.4	2308.6	14.3	117	1	G.P.N.L.			No Sig Int	
DDH237	1918.2	2026.2	2381.8	41	290	1	G.P.N.L.			No Sig Int	
DDH238	1708.7	1818	2281	62.3	294	1	G.P.N.L.	12.8	18.2	5.4	12.96
DDH238							G.P.N.L.	24.9	27.1	2.2	18.2
DDH239	1710.3	1818.1	2281	44	210	-47	G.P.N.L.	10	16.3	6.3	3.64
DDH239							G.P.N.L.	30	32	2	35.76
DDH240	1734.9	1827.8	2280.4	36	315	-69	G.P.N.L.			No Sig Int	
DDH241	1743.1	1821.9	2280.2	29	360	-28	G.P.N.L.			No Sig Int	
DDH244	1990	1999.9	2335.1	40	135	1	G.P.N.L.	1	3	2	44
DDH245	1989.8	2000	2335.1	33	225	1	G.P.N.L.	9	10.3	1.3	16.79
DDH247	1813.1	1942.5	2337.4	21.3	67	-50	G.P.N.L.	0	2	2	6.85
DDH247							G.P.N.L.	10.9	12.1	1.2	3
DDH249	1841.5	1977.8	2337	11	336	1	G.P.N.L.			No Sig Int	
DDH250	2176.6	1984.8	2415.5	35.3	206	-49	G.P.N.L.	18	19.2	1.2	3
DDH252	2262.3	2002.1	2416.1	23.4	321	-35	G.P.N.L.			No Sig Int	
DDH253	2266.7	1972.8	2416.1	29.2	145	-32	G.P.N.L.			No Sig Int	
DDH254	2194	1961.2	2337.5	18.2	240	-20	G.P.N.L.			No Sig Int	
DDH257	2351.9	2010.1	2276.8	19.8	328	-45	G.P.N.L.			No Sig Int	
DDH258	2350.7	2009	2276.8	22.5	295	-45	G.P.N.L.	4	6	2	3
DDH259	2350.3	2008.6	2276.8	20.7	271	-45	G.P.N.L.			No Sig Int	
DDH260	2349.9	2007.2	2276.8	30.3	247	-45	G.P.N.L.	7	10	3	4.03
DDH261	2179.7	1951.9	2275.6	33.4	199	-33	G.P.N.L.			No Sig Int	
DDH262	2301.6	1973.6	2276.4	26	167	1	G.P.N.L.			No Sig Int	
DDH263	2312.5	1978.3	2276.5	48.7	167	-40	G.P.N.L.			No Sig Int	
DDH264	2306.9	1976.6	2276.5	17	126	1	G.P.N.L.			No Sig Int	
DDH265	2329.4	1988.5	2276.6	25.2	20	-30	G.P.N.L.	7	8	1	9.1
DDH266	2329.5	1988.5	2276.6	19.6	20	-65	G.P.N.L.	6	12	6	10.6
DDH267	2329.4	1988.4	2276.6	32.9	20	-75	G.P.N.L.	18	19	1	5.3
DDH267							G.P.N.L.	24	25	1	12.9
DDH268	1696.5	1831	2281.3	26	23.7	-34	G.P.N.L.	0	2	2	5.23
DDH269	1692.6	1811.2	2281.4	65	229	49	G.P.N.L.	2.7	5	2.3	12.09
DDH270	1687.3	1857.2	2315.2	39.2	175	2	G.P.N.L.	32	33	1	3.88
DDH271	1686.3	1860.6	2315.2	30.4	355	1	G.P.N.L.			No Sig Int	
DDH272	1745	1908.1	2338.3	29.2	270	1	G.P.N.L.			No Sig Int	
DDH273	1847.61	1977.21	2325.81	19	360	1	G.P.N.L.	5	8	3	11.33
DDH274	1847.55	1977	2325.8	6	360	1	G.P.N.L.	1.5	3	1.5	16.72
DDH275	2340.3	2015.2	2311.6	19.8	360	1	G.P.N.L.	5	7	2	4.5
DDH276	2357	2023.3	2311.9	152.8	125	1	G.P.N.L.	0	6	6	4.28

For personal use only

Hole ID	Local X (m)	Local Y (m)	RL (m)	Total Depth (m)	Local Azi	Dip	Company	Depth From (m)	Depth To (m)	Downhole Length (m)	Au Grade (g/t)
DDH276							G.P.N.L.	34	35	1	1.5
DDH276							G.P.N.L.	64	66	2	3
DDH277	2367.8	2036.8	2312.2	131.6	71	10	G.P.N.L.			No Sig Int	
DDH278	1888.7	1986.6	2276.9	35.3	180	-62	G.P.N.L.			No Sig Int	
DDH279	1888.9	1986.6	2276.9	55	180	-35	G.P.N.L.			No Sig Int	
DDH280	1981	1996.5	2244.1	91.4	180	1	G.P.N.L.	0	2	2	3.85
DDH281	2188.5	1962.8	2275.6	25	343	30	G.P.N.L.			No Sig Int	
DDH282	2303.3	1981.4	2276.4	14.4	360	10	G.P.N.L.			No Sig Int	
DDH283	2180.4	1939	2275.6	58	352	-62	G.P.N.L.	30	43	13	4.29
DDH283							G.P.N.L.	51.8	54	2.2	3.84
DDH284	1814.7	1974.8	2382.8	9.1	140	1	G.P.N.L.			No Sig Int	
DDH285	1792.4	1985	2383.1	13	231.5	35	G.P.N.L.	6	8	2	3
DDH286	1760.1	1949.5	2383.4	9.1	27.5	1	G.P.N.L.			No Sig Int	
DDH287	1728.4	1928.6	2383.7	13.1	145	-46	G.P.N.L.	3	9.4	6.4	10.68
DDH288	1728.7	1929.2	2383.7	27.4	107	-77	G.P.N.L.	2	16	14	5.28
DDH288							G.P.N.L.	20	22.2	2.2	4.59
DDH289	1727.8	1928.1	2383.7	29.2	179	-56	G.P.N.L.	21	24	3	7.68
DDH290	1714.5	1795.8	2280.9	38	357	-49	G.P.N.L.			No Sig Int	
DDH291	1713.7	1797.4	2280.9	25	255	40	G.P.N.L.			No Sig Int	
DDH292	2276.4	1964.4	2277.1	38.2	347	-62.5	G.P.N.L.			No Sig Int	
DDH293	2300.9	1975.9	2276.4	26.8	218	37	G.P.N.L.	9	10	1	3
DDH295	2151.4	1963	2244.9	51	172	-60	G.P.N.L.	3	5	2	3
DDH295							G.P.N.L.	13	23.4	10.4	17.75
DDH295							G.P.N.L.	33	38.1	5.1	5.26
DDH295							G.P.N.L.	45	47	2	3
DDH296	2151.5	1963.1	2244.9	45.3	172	-71	G.P.N.L.	16.7	24	7.3	6.16
DDH296							G.P.N.L.	36.8	39.3	2.5	4.5
DDH297	2151.5	1962.9	2244.9	18.4	172	43	G.P.N.L.	5	12	7	8.65
DDH298	1976.7	2007	2305.5	16	360	1	G.P.N.L.			No Sig Int	
DDH299	1986	2003.9	2305.1	27.3	283	-46	G.P.N.L.			No Sig Int	
DDH300	1793.4	1875.1	2310.6	22	210	-40	G.P.N.L.	3	8	5	13.42
DDH300A	1705.4	1803.3	2281.1	22	196	-36	G.P.N.L.			No Sig Int	
DDH301	1679.9	1794.8	2247.7	111	236	1	G.P.N.L.			No Sig Int	
DDH302	1693.3	1805.7	2247.5	12	199	1	G.P.N.L.			No Sig Int	
DDH303	1693.1	1807.7	2247.5	12	265	1	G.P.N.L.			No Sig Int	
DDH304	1714.1	1811.7	2280.9	23.3	350	-24	G.P.N.L.	6	9	3	9.46
DDH304							G.P.N.L.	16.7	18	1.3	23.65
DDH305	1703.5	1808	2281.2	12	265	1	G.P.N.L.			No Sig Int	
DDH306	1705.2	1803.1	2281.1	24.3	198	-35	G.P.N.L.			No Sig Int	
DDH307	1716.3	1822	2247.2	38	180	1	G.P.N.L.			No Sig Int	
DDH308	1716.3	1821.9	2247.2	17	180	35	G.P.N.L.			No Sig Int	
DDH309	2146.4	1954.1	2244.9	21	180	1	G.P.N.L.	2	4	2	3

For personal use only

Hole ID	Local X (m)	Local Y (m)	RL (m)	Total Depth (m)	Local Azi	Dip	Company	Depth From (m)	Depth To (m)	Downhole Length (m)	Au Grade (g/t)
DDH310	2182.6	1967	2245.1	18.4	309.5	1	G.P.N.L.			No Sig Int	
DDH311	2142.9	1961.9	2244.8	25	340	1	G.P.N.L.			No Sig Int	
DDH312	2287.9	1975.7	2245.9	37	125	1	G.P.N.L.	9	10.3	1.3	3
DDH312							G.P.N.L.	16	18	2	3
DDH312							G.P.N.L.	23.7	34	10.3	2.91
DDH313	2340.5	1999.6	2246.2	12.1	110	1	G.P.N.L.			No Sig Int	
DDH314	2337.8	2000.3	2246.2	13.6	290	1	G.P.N.L.			No Sig Int	
DDH315	2258.7	1977.9	2245.6	32	360	1	G.P.N.L.			No Sig Int	
DDH316	2258.5	1972.6	2245.6	29	180	1	G.P.N.L.	5.7	8	2.3	3.6
DDH317	2009.2	2006	2243.9	80.2	25	1	G.P.N.L.			No Sig Int	
DDH318	1845	1998.4	2382.5	24.3	215	1	G.P.N.L.	0	3	3	23.1
DDH319	1801.9	1974.1	2383	7	190	30	G.P.N.L.			No Sig Int	
DDH320	1997	1999	2381	20.1	225	-53	G.P.N.L.	1	2	1	6
DDH320							G.P.N.L.	8.5	15.2	6.7	6.88
DDH321	1918.1	2026	2381.8	32.4	288	-71	G.P.N.L.	0	1.2	1.2	7.6
DDH321							G.P.N.L.	4.5	15.2	10.7	3.62
DDH321							G.P.N.L.	20	21.3	1.3	3.82
DDH322	1918.8	2025	2381.8	18.4	210	-44	G.P.N.L.	11.5	14.3	2.8	5.68
DDH323	2151.6	1945.5	2213.9	49	49	15	G.P.N.L.	13	19	6	4.39
DDH324	1901.2	1975.5	2245	97	14.5	1	G.P.N.L.	14	15	1	3
DDH325	1862.9	1993	2336.8	21.3	252	-30	G.P.N.L.			No Sig Int	
DDH326	1779.7	1854.4	2311	15	307	1	G.P.N.L.			No Sig Int	
DDH327	1782.1	1848.6	2310.9	31	253	25	G.P.N.L.			No Sig Int	
DDH328	1758.6	1835.6	2311.6	12.2	90	1	G.P.N.L.			No Sig Int	
DDH329	1752.3	1837	2311.7	32	290	1	G.P.N.L.			No Sig Int	
DDH330	1759.7	1822.6	2311.5	32	230	1	G.P.N.L.	0	2.1	2.1	6
DDH331	1798.5	1876.9	2310.5	30	105	1	G.P.N.L.	9	18	9	6.19
DDH332	1760.1	1822.2	2311.5	21	190	1	G.P.N.L.			No Sig Int	
DDH333	1797.1	1871.8	2310.5	26	355	-30	G.P.N.L.	13.7	20	6.3	6.17
DDH334	1823.8	1944.4	2309.7	18	230	1	G.P.N.L.			No Sig Int	
DDH335	1822.1	1914.9	2309.8	28	300	1	G.P.N.L.			No Sig Int	
DDH336	1798.6	1879.1	2310.5	18	70	1	G.P.N.L.			No Sig Int	
DDH337	2049.5	2064.8	2305.8	153	20	1	G.P.N.L.			No Sig Int	
DDH338	1680.8	1792.8	2247.4	63	208	1	G.P.N.L.			No Sig Int	
DDH339	2287.9	1975.7	2245.9	46.1	125	-45	G.P.N.L.	12	14	2	3
DDH339							G.P.N.L.	21	27.4	6.4	2.98
DDH339							G.P.N.L.	32	33.2	1.2	3
DDH340	2238	1974.1	2337.6	15	171	-41	G.P.N.L.			No Sig Int	
DDH341	1682.5	1793.4	2247.7	37	160	1	G.P.N.L.			No Sig Int	
DDH342	2265.7	1975.6	2338.4	38	110	1	G.P.N.L.			No Sig Int	
DDH343	1682.1	1793.3	2247.7	49.3	190	1	G.P.N.L.			No Sig Int	
DDH344	2265.2	1983.3	2338.4	25	75	1	G.P.N.L.			No Sig Int	

For personal use only

Hole ID	Local X (m)	Local Y (m)	RL (m)	Total Depth (m)	Local Azi	Dip	Company	Depth From (m)	Depth To (m)	Downhole Length (m)	Au Grade (g/t)
DDH345	2251.9	1980.7	2338.2	54.1	360	1	G.P.N.L.			No Sig Int	
DDH346	1692.2	1791.6	2247.5	21	183	1	G.P.N.L.			No Sig Int	
DDH347	1725.2	1822	2280.6	15.1	175	1	G.P.N.L.			No Sig Int	
DDH348	2262.9	1976.2	2383.6	17	143	1	G.P.N.L.			No Sig Int	
DDH349	1725.4	1822	2280.6	13.1	175	45	G.P.N.L.			No Sig Int	
DDH350	2259.7	1979.7	2383.6	16.1	322	1	G.P.N.L.			No Sig Int	
DDH351	2237.5	1960.4	2383.4	11.2	347	1	G.P.N.L.			No Sig Int	
DDH352	2231.2	1946.9	2383.3	16.2	220	1	G.P.N.L.			No Sig Int	
DDH353	1681.3	1822.9	2281.6	31	225	1	G.P.N.L.			No Sig Int	
DDH354	2187	1959.5	2382.9	21.3	324	-51	G.P.N.L.			No Sig Int	
DDH355	2187	1959.5	2382.9	24	324	49	G.P.N.L.	13	14.3	1.3	3
DDH356	1985.4	2004.5	2213.5	79.1	330	1	G.P.N.L.			No Sig Int	
DDH357	2210.5	1958.5	2383.1	21	137	1	G.P.N.L.	10.9	12	1.1	3.89
DDH358	2225.9	1960.3	2383.3	28.1	330	1	G.P.N.L.			No Sig Int	
DDH359	1998.1	1998.9	2381	18.1	202	-48	G.P.N.L.	3	10.3	7.3	15.24
DDH360	1986.9	2000	2213.5	63	145	1	G.P.N.L.			No Sig Int	
DDH361	2229.7	1979.8	2245.4	19	360	1	G.P.N.L.			No Sig Int	
DDH362	2329.7	1988.5	2214.7	17	130	-60	G.P.N.L.			No Sig Int	
DDH363	1946.8	2017.7	2381.5	29	206	62	G.P.N.L.	0	5.4	5.4	8.73
DDH363							G.P.N.L.	21	23	2	7.7
DDH364	1946.8	2017.8	2381.5	6.2	202	1	G.P.N.L.	2	3	1	3.82
DDH365	1835.8	2015.2	2382.6	19	360	1	G.P.N.L.	6	8	2	3.81
DDH366	1791.2	1972.2	2383.1	20	310	1	G.P.N.L.	0	5.4	5.4	13.87
DDH367	2114.8	1966.6	2336.5	22	20	-60	G.P.N.L.	6.7	11	4.3	13.61
DDH368	1953.6	2003.1	2306.1	36	180	1	G.P.N.L.	0	1	1	10.64
DDH368							G.P.N.L.	4.5	11	6.5	2.45
DDH370	2224.9	1963.2	2309.3	24.3	11	-25	G.P.N.L.	11	21.3	10.3	9.47
DDH371	1739.2	1833.2	2247	59	180	39	G.P.N.L.			No Sig Int	
DDH372	1740.9	1834.1	2247	37	145	1	G.P.N.L.			No Sig Int	
DDH373	1744.5	1844.8	2246.9	50.2	20	1	G.P.N.L.			No Sig Int	
DDH374	1856.8	2046.3	2415	11	30	1	G.P.N.L.			No Sig Int	
DDH375	1856.8	2046.3	2415	8.3	30	-18	G.P.N.L.			No Sig Int	
DDH377	1679.2	1796.4	2247.7	42.4	310	1	G.P.N.L.			No Sig Int	
DDH378	2057.9	2008.9	2381.6	48	190	-35	G.P.N.L.	1.5	12.1	10.6	5.63
DDH378							G.P.N.L.	44	46.3	2.3	11.38
DDH379	2082	1986.5	2381.8	40.2	330	-44	G.P.N.L.	25.9	27.4	1.5	5.3
DDH380	2082.8	1986.1	2381.8	20	20	-40	G.P.N.L.	3.6	5	1.4	3.87
DDH380							G.P.N.L.	14	17	3	19
DDH385	2147	1958.6	2213.9	71.3	200	-69	G.P.N.L.	0	3.3	3.3	3.8
DDH385							G.P.N.L.	7	12	5	0.75
DDH386	2146.9	1958.7	2213.9	60.2	220	-67	G.P.N.L.	0	12.4	12.4	0.59
DDH387	2159.7	1951.1	2214	57	191	-49	G.P.N.L.	0.9	2	1.1	3

For personal use only

Hole ID	Local X (m)	Local Y (m)	RL (m)	Total Depth (m)	Local Azi	Dip	Company	Depth From (m)	Depth To (m)	Downhole Length (m)	Au Grade (g/t)
DDH387							G.P.N.L.	25	32	7	2.92
DDH387							G.P.N.L.	39	44.1	5.1	5.6
DDH388	1823.4	1906	2246	53	135	1	G.P.N.L.			No Sig Int	
DDH389	1824	1906.9	2246	11.4	107	1	G.P.N.L.			No Sig Int	
DDH390	2007.8	2001.8	2335.1	19	165	36	G.P.N.L.	16.7	19	2.3	11.25
DDH392	2120.1	1965.4	2213.8	39.4	200	-62	G.P.N.L.	28.8	39.4	10.6	6.78
DDH393	2331.8	2031.6	2416.6	9.1	180	1	G.P.N.L.			No Sig Int	
DDH394	2313.7	2030.8	2416.4	6.7	164	1	G.P.N.L.			No Sig Int	
DDH395	2120.2	1965.6	2213.8	35	200	1	G.P.N.L.	0	3	3	1.55
DDH396	2120.2	1965.4	2213.8	38.1	253	1	G.P.N.L.	0	9.2	9.2	0.7
DDH396							G.P.N.L.	22.5	26	3.5	0.7
DDH397	2120.3	1965.5	2213.8	37	200	-30	G.P.N.L.	0	14	14	0.7
DDH398	2120.4	1965.8	2213.8	46	360	-90	G.P.N.L.			No Sig Int	
DDH399	1693.4	1771.7	2247.5	62.4	160	22	G.P.N.L.	0	14.3	14.3	0.87
DDH399							G.P.N.L.	17.8	42	24.2	1.25
DDH399							G.P.N.L.	46.7	50	3.3	1.52
DDH399							G.P.N.L.	57.6	62	4.4	1.25
DDH401	1693.7	1771.8	2247.5	34	153	42	G.P.N.L.	5	15.4	10.4	1
DDH401							G.P.N.L.	18.8	28.1	9.3	0.95
DDH406	1779.9	2021.8	2383.2	133	20	-5	G.P.N.L.			No Sig Int	
DDH407	2161.3	1954.1	2214	86.2	76	1	G.P.N.L.	0	42	42	1.56
DDH407							G.P.N.L.	46	54	8	0.86
DDH407							G.P.N.L.	62.94	76.35	13.41	0.8
DDH407A	2325.2	2124.5	2278.6	35	127	67	G.P.N.L.	0	3	3	1.8
DDH408	2325.2	2124.5	2278.6	31.1	127	53	G.P.N.L.	6	27	21	2.74
DDH410	1634.7	1682.6	2282.4	63	270	-46	G.P.N.L.	5.11	9.3	4.19	0.63
DDH410							G.P.N.L.	17.68	30.78	13.1	8.5
DDH411	2285.7	1980.1	2245.8	28	360	1	G.P.N.L.			No Sig Int	
DDH412	2285.6	1975.4	2245.8	41.1	180	1	G.P.N.L.			No Sig Int	
DDH413	2316.9	1980.8	2246	17.9	350	1	G.P.N.L.	2	4	2	3.9
DDH414	2332.5	1987.6	2246.2	18.2	140	1	G.P.N.L.	0	7	7	5.77
DDH415	2338.7	2001.3	2246.2	15.2	328	1	G.P.N.L.	0	4	4	0.68
DDH416	2324.8	1978.7	2246.1	152.4	186.5	1	G.P.N.L.	0	1	1	2.4
DDH416							G.P.N.L.	21	29	8	3.6
DDH416							G.P.N.L.	39	40	1	0.6
DDH417	1659.5	1713.1	2282.1	43	270	1	G.P.N.L.	27.43	33.53	6.1	1.51
DDH418	1659.6	1713.2	2282.1	52	270	-41	G.P.N.L.	26.21	30.68	4.47	0.75
DDH418							G.P.N.L.	34.98	39.37	4.39	1.1
DDH419	1659.1	1713.3	2282.1	40	270	32	G.P.N.L.	4.57	21.44	16.87	1.7
DDH419							G.P.N.L.	25.6	35.05	9.45	1.13
DDH420	1667.8	1723.3	2282	70.1	301	1	G.P.N.L.	23.47	25.65	2.18	3.05
DDH421	1668.2	1723.1	2282	64	301	-40	G.P.N.L.	17.17	25.83	8.66	0.87

For personal use only

Hole ID	Local X (m)	Local Y (m)	RL (m)	Total Depth (m)	Local Azi	Dip	Company	Depth From (m)	Depth To (m)	Downhole Length (m)	Au Grade (g/t)
DDH421							G.P.N.L.	39.78	44.2	4.42	1.35
DDH422	1646.5	1647.4	2282.7	38.38	270	1	G.P.N.L.			No Sig Int	
DDH423	1646.4	1647.4	2282.7	43.59	270	-45	G.P.N.L.	23.04	32.13	9.09	8.41
DDH424	1626	1698.5	2282.2	64	90	-35	G.P.N.L.	0	4.32	4.32	2.13
DDH425	1626.5	1667.5	2282.5	49	90	-35	G.P.N.L.			No Sig Int	
DDH426	1649.2	1647.7	2282.7	24	220	1	G.P.N.L.			No Sig Int	
DDH427	1649.1	1647.4	2282.7	53.26	220	-46	G.P.N.L.	44.81	51.51	6.7	1.15
DDH428	2228.7	1943.3	2415.8	59	171	1	G.P.N.L.			No Sig Int	
DDH429	2228.7	1943.3	2415.8	43	171	-51	G.P.N.L.			No Sig Int	
DDH430	2222.8	1946.8	2415.8	43	214	-55	G.P.N.L.			No Sig Int	
DDH431	2252.2	1940.2	2416	46	173	-46	G.P.N.L.	17.25	36.65	19.4	3.4
DDH432	2252.3	1940	2416	31	173	1	G.P.N.L.	16.81	21.03	4.22	11.3
DDH433	2240.7	1967.4	2309.6	54	191	16	G.P.N.L.	18.9	24	5.1	2.6
DDH433							G.P.N.L.	46.76	50.9	4.14	2.31
DDH434	2240.9	1967.5	2309.6	51	191	1	G.P.N.L.	8.53	12.73	4.2	0.53
DDH434							G.P.N.L.	16.92	21.18	4.26	2.57
DDH434							G.P.N.L.	45.03	49.23	4.2	0.65
DDH435	1643.7	1727.1	2248.1	50.29	227	1	G.P.N.L.	15.11	23.29	8.18	0.81
DDH436	2333.9	1980.3	2214.7	66.14	180	1	G.P.N.L.	0	2	2	0.6
DDH437	2329.9	1989.7	2214.7	22.8	320	1	G.P.N.L.			No Sig Int	
DDH438	2330.9	1983	2214.7	35.81	288	1	G.P.N.L.			No Sig Int	
DDH439	2333.1	1981.6	2214.7	53.3	220	1	G.P.N.L.	17	51	34	2.44
DDH440	2331.1	1982.7	2214.7	74.37	249	1	G.P.N.L.	0	5	5	0.6
DDH440							G.P.N.L.	19	22	3	8.67
DDH441	2063.6	1983.7	2244.3	21.49	178	1	G.P.N.L.	8.48	13.28	4.8	1.92
DDH441							G.P.N.L.	17.53	21.49	3.96	0.51
DDH442	2096.6	1968.9	2244.5	13.41	11	1	G.P.N.L.	8.69	13.41	4.72	0.61
DDH443	2022	2004.1	2244	106.07	180	1	G.P.N.L.			No Sig Int	
DDH444	1622.5	1675.7	2248.6	66.45	80	1	G.P.N.L.	17.68	25.91	8.23	4.18
DDH445	1626.9	1641.8	2248.9	31	82	1	G.P.N.L.			No Sig Int	
DDH446	1626	1635.4	2249	9.1	113	1	G.P.N.L.			No Sig Int	
DDH447	1631.8	1711.9	2248.2	52.43	83	1	G.P.N.L.	0	4.42	4.42	1.78
DDH448	1663.1	1748.5	2247.9	48	270	-36	G.P.N.L.	33.83	37.49	3.66	0.93
DDH449	1630.1	1711.9	2248.2	84.43	81	-35	G.P.N.L.	0	4.83	4.83	0.83
DDH450	1786.3	1860.1	2246.4	51	100	1	G.P.N.L.			No Sig Int	
DDH451	1691.7	1790	2247.5	37.1	220	43	G.P.N.L.			No Sig Int	
DDH452	1739.8	1846.6	2247	96.3	280	-10	G.P.N.L.			No Sig Int	
DDH453	1656.4	1874.4	2339.4	132	275	-10	G.P.N.L.			No Sig Int	
DDH454	2278.4	1900.9	2338.6	53	360	1	G.P.N.L.	8.53	12.5	3.97	1.57
DDH455	2280	1900	2338.6	74.07	50	1	G.P.N.L.			No Sig Int	
DDH456	2277.7	1896.7	2338.6	20	206	1	G.P.N.L.			No Sig Int	
DDH457	2289.4	1893.2	2338.7	33.22	140	1	G.P.N.L.			No Sig Int	

For personal use only

Hole ID	Local X (m)	Local Y (m)	RL (m)	Total Depth (m)	Local Azi	Dip	Company	Depth From (m)	Depth To (m)	Downhole Length (m)	Au Grade (g/t)
DDH458	1657.5	1714.1	2248.2	49	265	-43	G.P.N.L.	30.48	39.32	8.84	0.91
DDH459	1625.5	1673.3	2248.6	25.3	127	1	G.P.N.L.	4.39	16.61	12.22	3.28
DDH460	1625.4	1673.5	2248.6	38.86	127	1	G.P.N.L.	18.44	22.86	4.42	0.73
DDH461	1657.9	1713.7	2248.2	62	239	-48	G.P.N.L.	4.55	9.09	4.54	0.83
DDH461							G.P.N.L.	30.78	47.78	17	1.06
DDH463	1645.9	1711.6	2340.9	74.3	160	1	G.P.N.L.			No Sig Int	
DDH464	1647.8	1715.6	2340.9	51.05	130	1	G.P.N.L.			No Sig Int	
DDH465	1644.1	1716.6	2340.9	24	261	1	G.P.N.L.			No Sig Int	
DDH466	1647.6	1716.6	2340.9	46.46	86	1	G.P.N.L.	10	11	1	5
DDH467	1632.9	1600.7	2249.4	61	90	1	G.P.N.L.	31.17	35.81	4.64	0.8
DDH468	1633.2	1577.4	2249.6	17.37	254	1	G.P.N.L.	0	4.17	4.17	0.59
DDH471	1643.6	1579.2	2249.6	62.18	201	1	G.P.N.L.	13.51	15.7	2.19	0.54
DDH472	1643.6	1578.8	2249.6	59.28	216	-50	G.P.N.L.	45.29	52.04	6.75	1.76
DDH473	1647.5	1580.6	2249.6	35.05	96	1	G.P.N.L.	17.98	19.3	1.32	3.25
DDH474	1823.4	1896.2	2309.8	31	231	25	G.P.N.L.			No Sig Int	
DDH475	1667.6	1748.4	2247.9	52	84	1	G.P.N.L.	38.81	43.28	4.47	0.99
DDH476	1828.5	1877.8	2309.6	35	235	35	G.P.N.L.	12.8	21.46	8.66	0.83
DDH477	1674.3	1736.4	2248	46	112	1	G.P.N.L.			No Sig Int	
DDH478	1823.2	1897.1	2309.8	29	281	55	G.P.N.L.			No Sig Int	
DDH479	1667.6	1748.2	2247.9	19	84	-50	G.P.N.L.			No Sig Int	
DDH480	1974.3	1996.1	2213.6	68	178	1	G.P.N.L.			No Sig Int	
DDH481	1766.2	1826.5	2311.4	34	155	-70	G.P.N.L.			No Sig Int	
DDH482	2017.5	2000	2213.4	73	165	1	G.P.N.L.	22.58	26.7	4.12	0.73
DDH483	1745.6	1833.4	2303.9	24	195	-70	G.P.N.L.	19.02	23.47	4.45	10.5
DDH484	1738.8	1797.6	2302.7	57.3	195	-65	G.P.N.L.			No Sig Int	
DDH485	2016.3	2003.9	2213.4	43	345	1	G.P.N.L.			No Sig Int	
DDH486	1739.8	1801.1	2305.1	29	15	65	G.P.N.L.			No Sig Int	
DDH487	1974.2	1996.2	2213.6	90.22	185	-43	G.P.N.L.			No Sig Int	
DDH488	1780.7	1836.5	2311	18.9	155	-65	G.P.N.L.			No Sig Int	
DDH489	1639.8	1806.6	2340	66.45	125	-46	G.P.N.L.	26.9	36.27	9.37	7.97
DDH490	1974.3	1996.4	2213.6	126	185	-57	G.P.N.L.			No Sig Int	
DDH491	1644.3	1767.7	2340.4	61	125	-46	G.P.N.L.	24	25	1	0.97
DDH491							G.P.N.L.	36.98	45.19	8.21	19.28
DDH491							G.P.N.L.	49.76	54.25	4.49	0.81
DDH492	1974.1	1998.6	2213.6	106.38	5	-55	G.P.N.L.			No Sig Int	
DDH493	1644.5	1767.8	2340.4	64	125	1	G.P.N.L.			No Sig Int	
DDH494	1940.7	1989.4	2213.8	55	180	1	G.P.N.L.			No Sig Int	
DDH495	1646.5	1768	2340.4	73	80	-52	G.P.N.L.	39.01	43.64	4.63	1.23
DDH495							G.P.N.L.	52	61.11	9.11	0.9
DDH496	1940.7	1989.4	2213.8	58	220	1	G.P.N.L.	8.23	11.73	3.5	1.44
DDH496							G.P.N.L.	25.15	29.39	4.24	0.57
DDH497	1648.2	1744.3	2340.6	83.24	118	-46	G.P.N.L.	14.78	23.16	8.38	0.91

For personal use only

Hole ID	Local X (m)	Local Y (m)	RL (m)	Total Depth (m)	Local Azi	Dip	Company	Depth From (m)	Depth To (m)	Downhole Length (m)	Au Grade (g/t)
DDH497							G.P.N.L.	40	44.42	4.42	1.09
DDH498	1940.7	1993.3	2213.8	54	335	1	G.P.N.L.			No Sig Int	
DDH499	1880.3	1964	2214.3	55	180	1	G.P.N.L.			No Sig Int	
DDH500	1633.8	1836.9	2339.6	76.2	122	-40	G.P.N.L.	18.39	27.61	9.22	0.65
DDH500							G.P.N.L.	60.02	65.43	5.41	0.7
DDH501	1624.7	1710.5	2216.2	48.16	221	1	G.P.N.L.			No Sig Int	
DDH502	1633.9	1837	2339.6	76.2	113	1	G.P.N.L.	26.49	31.06	4.57	1.66
DDH503	1688.3	1780.2	2215.6	72.2	178	1	G.P.N.L.			No Sig Int	
DDH504	1659	1874.4	2339.4	42.37	350	1	G.P.N.L.			No Sig Int	
DDH505	1673.1	1770.5	2215.7	82	336	1	G.P.N.L.			No Sig Int	
DDH506	1631.8	1838.5	2339.6	34	300	1	G.P.N.L.			No Sig Int	
DDH507	1672.1	1769.7	2215.7	43	270	1	G.P.N.L.			No Sig Int	
DDH508	1720.2	1812.5	2215.6	63.3	130	1	G.P.N.L.			No Sig Int	
DDH509	1877.7	1998.7	2336.6	78.33	350	1	G.P.N.L.	0	15.6	15.6	2.42
DDH510	1627.9	1689	2216.5	53.49	145	1	G.P.N.L.			No Sig Int	
DDH511	1628.9	1690.6	2216.4	67.36	90	1	G.P.N.L.			No Sig Int	
DDH512	1672.8	1770.2	2215.7	50	310	1	G.P.N.L.			No Sig Int	
DDH513	2325.4	2038.4	2276.6	109.73	70.5	1	G.P.N.L.			No Sig Int	
DDH514	1766.4	1864.7	2215.2	72.2	97	1	G.P.N.L.			No Sig Int	
DDH515	2325.3	2038.2	2276.6	66.75	61	-45	G.P.N.L.			No Sig Int	
DDH516	2073	1984	2213.6	50.14	193	1	G.P.N.L.			No Sig Int	
DDH517	2144.6	1957	2213.9	64	27	1	G.P.N.L.	0	5.11	5.11	1.42
DDH517							G.P.N.L.	24.94	40.54	15.6	0.66
DDH518	2162	1931.5	2214	44	47	1	G.P.N.L.	0	5.64	5.64	8.34
DDH518							G.P.N.L.	16	17	1	1
DDH518							G.P.N.L.	40.21	43.59	3.38	1.39
DDH519	2325.4	2033.8	2276.6	19.8	125	1	G.P.N.L.			No Sig Int	
DDH520	2325.2	2036	2276.6	48.7	90	1	G.P.N.L.			No Sig Int	
DDH521	2172.5	1923.8	2214	25	86	1	G.P.N.L.			No Sig Int	
DDH522	2357.1	2023.1	2311.9	120.7	102	1	G.P.N.L.			No Sig Int	
DDH523	2177.4	1954.5	2245.1	46	200	1	G.P.N.L.			No Sig Int	
DDH524	1626.9	1641.5	2216.9	39.17	266	-55	G.P.N.L.	0	15.54	15.54	0.77
DDH524							G.P.N.L.	20.73	25.76	5.03	0.65
DDH525	1627.1	1641.8	2216.9	45	296	-50	G.P.N.L.	2.44	4.88	2.44	0.65
DDH525							G.P.N.L.	17.68	20.02	2.34	0.68
DDH526	1627.2	1642.3	2216.9	53.64	311	-45	G.P.N.L.	21.41	26.21	4.8	1.86
DDH527	1627	1642.2	2216.9	40.08	246	-55	G.P.N.L.	0	3.05	3.05	1.3
DDH527							G.P.N.L.	11.46	27.84	16.38	2.6
DDH528	1627.7	1640	2217	62	145	1	G.P.N.L.			No Sig Int	
DDH529	1627.8	1640.4	2216.9	27.4	100	1	G.P.N.L.			No Sig Int	
DDH530	1723.4	1798.7	2280.7	32.1	360	-90	G.P.N.L.	0	2.1	2.1	1.2
DDH533	1703.6	1809	2281.1	22.86	229	45	G.P.N.L.	0	10.97	10.97	3.32

For personal use only

Hole ID	Local X (m)	Local Y (m)	RL (m)	Total Depth (m)	Local Azi	Dip	Company	Depth From (m)	Depth To (m)	Downhole Length (m)	Au Grade (g/t)
DDH534	1668.3	1723.2	2282	30.48	316	15	G.P.N.L.	15.09	25.07	9.98	2.72
DDH535	1669.4	1721.8	2282	32	90	-65	G.P.N.L.			No Sig Int	
DDH536	1668.1	1723.4	2282	30.4	315	40	G.P.N.L.			No Sig Int	
DDH537	1668.3	1723	2282	32	320	-37	G.P.N.L.	21.11	26.82	5.71	0.54
DDH538	1676	1719.5	2282	25.15	121	-35	G.P.N.L.			No Sig Int	
DDH539	1670	1792.5	2314.6	76.2	70	1	G.P.N.L.			No Sig Int	
DDH540	1660	1786.5	2314.7	40.2	117	1	G.P.N.L.			No Sig Int	
DDH541	1658	1786.4	2314.7	100.1	240	1	G.P.N.L.			No Sig Int	
DDH542	2297.4	1972.2	2310.8	32.61	180	1	G.P.N.L.			No Sig Int	
DDH543	2299.9	1976.7	2310.8	45.72	134	1	G.P.N.L.			No Sig Int	
DDH544	2184.1	1961.1	2308.5	46.33	360	1	G.P.N.L.	4.98	9.75	4.77	0.59
DDH544							G.P.N.L.	25.22	30.4	5.18	0.61
DDH544							G.P.N.L.	35.66	41.25	5.59	0.56
DDH545	2184.1	1961.2	2308.5	45.64	340	1	G.P.N.L.	35.97	41.2	5.23	0.71
DDH546	2183.9	1961.1	2308.5	60.05	360	-31	G.P.N.L.	0	5.44	5.44	0.71
DDH547	2012.2	2004.4	2305.1	21	180	15	G.P.N.L.			No Sig Int	
DDH548	1806.7	1877.9	2310.2	38.4	340	-27	G.P.N.L.	5.21	10.24	5.03	0.64
DDH548							G.P.N.L.	14.94	25.88	10.94	5.33
DDH549	1804.1	1876.3	2310.3	55.4	290	-20	G.P.N.L.	10.97	27.03	16.06	5.01
DDH549							G.P.N.L.	36.88	47.73	10.85	1.25
DDH550	1797.7	1866.1	2310.5	38	270	10	G.P.N.L.	6.1	16.79	10.69	0.69
DDH550							G.P.N.L.	21.64	31.6	9.96	2.14
DDH551	1798.3	1866.3	2310.5	44	270	-30	G.P.N.L.	0	5.66	5.66	0.56
DDH551							G.P.N.L.	11.48	16.71	5.23	14.7
DDH551							G.P.N.L.	21.74	42.06	20.32	3.41
DDH552	2153.4	1961.8	2275.4	37.1	240	-10	G.P.N.L.			No Sig Int	
DDH553	1700	1785.3	2281.2	31.7	243	35	G.P.N.L.	5.66	10.67	5.01	1.49
DDH553							G.P.N.L.	23.47	27.2	3.73	0.5
DDH554	1625.1	1827	2314.1	41.15	360	1	G.P.N.L.	12	14	2	5
DDH555	1590.9	1815.1	2314.3	16.4	258	1	G.P.N.L.			No Sig Int	
DDH556	1608.3	1823.6	2314.2	45.11	193	1	G.P.N.L.	9	10	1	9
DDH557	1700.8	1786.4	2281.2	53	300	1	G.P.N.L.	0	5.49	5.49	0.66
DDH557							G.P.N.L.	26.11	32.13	6.02	0.74
DDH558	1700.9	1786.4	2281.2	34.1	300	35	G.P.N.L.	16.92	31.09	14.17	0.66
DDH559	1748.7	1819.7	2280.1	55.25	187	-30	G.P.N.L.	32	37.8	5.8	0.56
DDH560	2005.9	2005.9	2243.9	81.38	340	1	G.P.N.L.			No Sig Int	
DDH561	2191.1	1967	2245.2	77.88	165	1	G.P.N.L.			No Sig Int	
DDH562	2190	1972.1	2245.2	49.68	360	1	G.P.N.L.	0	7.77	7.77	1.79
DDH563	2142.9	1961.8	2244.8	72	360	1	G.P.N.L.	5.49	10.21	4.72	0.68
DDH564	2185.1	1967.6	2245.1	41.05	325	1	G.P.N.L.	0	5.18	5.18	5.06
DDH564							G.P.N.L.	15.27	20.32	5.05	0.65
DDH565	1665.8	1789.9	2314.7	81	96	-65	G.P.N.L.	0	6.17	6.17	0.77

For personal use only

Hole ID	Local X (m)	Local Y (m)	RL (m)	Total Depth (m)	Local Azi	Dip	Company	Depth From (m)	Depth To (m)	Downhole Length (m)	Au Grade (g/t)
DDH565							G.P.N.L.	31	34.42	3.42	1.54
DDH565							G.P.N.L.	46.63	54.51	7.88	1.03
DDH565							G.P.N.L.	63.8	77.34	13.54	0.89
DDH566	1606.4	1829.3	2314.1	75	302	1	G.P.N.L.			No Sig Int	
DDH567	1606.9	1829.8	2314.1	43	348	1	G.P.N.L.			No Sig Int	
DDH568	1662.2	1758.6	2315.1	45.26	90	-45	G.P.N.L.	4.52	18.9	14.38	3.45
DDH568							G.P.N.L.	43.92	45.26	1.34	1.54
DDH569	1662.4	1758.8	2315.1	45	90	-78	G.P.N.L.	30.02	35.26	5.24	1.16
DDH570	1805	1876.9	2310.3	54	292	-40	G.P.N.L.			No Sig Int	
DDH571	1973.5	1998.3	2213.6	151	360	-90	G.P.N.L.			No Sig Int	
DDH572	2337.2	1981.9	2246.2	79.55	150	1	G.P.N.L.			No Sig Int	
DDH573	2334.7	1982.1	2246.2	46.33	187	1	G.P.N.L.			No Sig Int	
DDH574	2337	1981.8	2246.2	123.14	140	1	G.P.N.L.			No Sig Int	
DDH575	1625.7	1682.8	2216.5	18	100	1	G.P.N.L.			No Sig Int	
DDH576	1625	1675.4	2216.6	16	100	1	G.P.N.L.	5.21	10.16	4.95	1.13
DDH577	1621.9	1668.3	2216.7	16.1	100	1	G.P.N.L.	10.34	15.24	4.9	13.7
DDH579	1625.5	1682.6	2216.5	15.24	63	1	G.P.N.L.	9.42	14.48	5.06	5.57
DDH580	1624.8	1675.4	2216.6	13.41	70	1	G.P.N.L.	5.28	10.67	5.39	0.9
DDH581	1622	1668.3	2216.7	14.94	75	1	G.P.N.L.	0	14.94	14.94	1.62
DDH582	1629	1715.7	2216.2	16	44	42	G.P.N.L.			No Sig Int	
DDH583	1615.8	1668.4	2186.2	60.66	280	1	G.P.N.L.	0	2.29	2.29	1.12
DDH584	1622.7	1665.9	2186.2	46.3	100	1	G.P.N.L.			No Sig Int	
DDH585	1626.9	1643	2186.5	31.09	109	1	G.P.N.L.			No Sig Int	
DDH586	1620	1656.1	2186.3	33	108	1	G.P.N.L.			No Sig Int	
DDH587	1620.2	1656.2	2186.3	43	108	40	G.P.N.L.	0	5.18	5.18	0.51
DDH587							G.P.N.L.	15.29	31.27	15.98	8.31
DDH588	1620.9	1667.2	2186.2	41	57	1	G.P.N.L.			No Sig Int	
DDH589	1614	1646.1	2186.4	36	187	1	G.P.N.L.	0	1.68	1.68	1.14
DDH589							G.P.N.L.	7.77	10.67	2.9	0.54
DDH589							G.P.N.L.	14.02	34.14	20.12	5.85
DDH590	1614.1	1646.3	2186.4	89	178	1	G.P.N.L.	0	2.59	2.59	0.97
DDH590							G.P.N.L.	36.73	38.66	1.93	0.5
DDH590							G.P.N.L.	56.08	73.46	17.38	7.29
DDH591	1625.8	1642.2	2186.5	61	216	-38	G.P.N.L.	25.86	37.49	11.63	0.68
DDH592	1625.8	1642	2186.5	88.3	208	-47	G.P.N.L.			No Sig Int	
DDH593	1619.6	1667.8	2186.2	36	22	1	G.P.N.L.			No Sig Int	
DDH594	2170.3	1965.3	2214.1	70.41	180	-33.5	G.P.N.L.	9.14	14.02	4.88	0.77
DDH594							G.P.N.L.	60.05	62.66	2.61	1.54
DDH595	1763.8	1848.9	2279.8	51	72	1	G.P.N.L.			No Sig Int	
DDH596	1799.2	1884	2278.9	30.18	59	1	G.P.N.L.			No Sig Int	
DDH597	2276.4	1950.3	2214.5	107	360	1	G.P.N.L.			No Sig Int	
DDH598	2276.4	1946.3	2214.5	40	180	1	G.P.N.L.			No Sig Int	

For personal use only

Hole ID	Local X (m)	Local Y (m)	RL (m)	Total Depth (m)	Local Azi	Dip	Company	Depth From (m)	Depth To (m)	Downhole Length (m)	Au Grade (g/t)
DDH599	2276.1	1948.2	2214.5	55	90	1	G.P.N.L.	9.98	44.55	34.57	3.22
DDH600	2276.3	1948.2	2214.5	76.2	90	-44	G.P.N.L.			No Sig Int	
DDH601	1702.4	1777	2215.6	80.01	270	-44	G.P.N.L.			No Sig Int	
DDH602	1629	1573.4	2187.1	46	163	1	G.P.N.L.			No Sig Int	
DDH603	1628.9	1573.5	2187.1	79	163	1	G.P.N.L.	34.75	40.08	5.33	2.74
DDH604	1628.9	1573.5	2187.1	53.3	170	-33.5	G.P.N.L.			No Sig Int	
DDH605	1668.5	1749.6	2315.3	34.44	283	24.5	G.P.N.L.	0	10.97	10.97	0.89
DDH606	1674.3	1775.8	2314.9	43	350	-27	G.P.N.L.			No Sig Int	
DDH607	1678.1	1772.7	2314.9	34.44	51	-35	G.P.N.L.	0	5.18	5.18	4.9
DDH607							G.P.N.L.	9.83	14.81	4.98	4.42
DDH608	1671.8	1764.7	2315	30	248	-26.5	G.P.N.L.			No Sig Int	
DDH609	1676.5	1780.1	2314.8	17	10	1	G.P.N.L.			No Sig Int	
DDH610	1660.9	1759.1	2315.1	41.76	33	-51	G.P.N.L.			No Sig Int	
DDH611	1677.4	1775	2314.9	25	51	1	G.P.N.L.			No Sig Int	
DDH612	1652.1	1794.2	2314.6	15.24	192	1	G.P.N.L.			No Sig Int	
DDH613	1646.3	1824.9	2314.1	43	177	40	G.P.N.L.			No Sig Int	
DDH615	1795.3	1877.7	2310.5	34	180	-40	G.P.N.L.	0	5.23	5.23	1.01
DDH615							G.P.N.L.	22.1	26.16	4.06	0.65
DDH616	1902.1	1990.6	2307.6	32	35	1	G.P.N.L.	0	12.6	12.6	0.77
DDH617	1902.5	1990.8	2307.5	30.4	68	35	G.P.N.L.	0	2	2	1.23
DDH617							G.P.N.L.	13.7	16	2.3	3.27
DDH618	1701.1	1755.3	2281.6	33	175	1	G.P.N.L.			No Sig Int	
DDH619	1701.3	1756.3	2281.2	23	110	1	G.P.N.L.	8.36	12.55	4.19	5.64
DDH620	1704.1	1790.7	2281.1	20.1	224	1	G.P.N.L.	10.6	12	1.4	13.66
DDH621	1734.3	1812.6	2280.4	49.3	357	-33	G.P.N.L.			No Sig Int	
DDH622	1734.3	1812.6	2280.4	34.14	55	-26	G.P.N.L.	0	4.55	4.55	0.88
DDH623	1734.4	1812.4	2280.4	28.65	26	-54	G.P.N.L.	0	3.63	3.63	0.83
DDH624	1703.5	1761	2281.1	28.35	35	-35	G.P.N.L.			No Sig Int	
DDH625	2230.1	1968	2275.9	24.3	327	-30.5	G.P.N.L.			No Sig Int	
DDH626	2286.2	1992.3	2310.5	49	140	-40	G.P.N.L.			No Sig Int	
DDH627	2132.2	1975.7	2307.4	43	241	-35	G.P.N.L.			No Sig Int	
DDH628	1928.8	1987.9	2306.8	56.39	55	-25	G.P.N.L.	16.76	21.01	4.25	0.87
DDH628							G.P.N.L.	36.58	44.96	8.38	0.89
DDH629	2159.3	1936.7	2214	37.49	30	-35	G.P.N.L.	0	4.29	4.29	4.21
DDH629							G.P.N.L.	8.38	12.7	4.32	1.94
DDH630	2220.7	1972.5	2214.2	56.39	37	1	G.P.N.L.	0	5	5	1.7
DDH631	2151.5	1963.5	2415.3	28	36	-30	G.P.N.L.	6.32	16.92	10.6	7.04
DDH632	2278.2	2007.5	2416.2	57.3	138	-42	G.P.N.L.	0	15.24	15.24	0.91
DDH633	2134.9	1963.4	2415.2	30.18	50	-35.5	G.P.N.L.	7.8	25.37	17.57	2.98
DDH634	2238.4	1974.6	2338.1	46	129	-30	G.P.N.L.	0	8.86	8.86	4.15
DDH634							G.P.N.L.	12.98	17.25	4.27	1.03
DDH635	2083	1980.4	2336.1	30.48	352	28	G.P.N.L.	0	4.32	4.32	0.65

For personal use only

Hole ID	Local X (m)	Local Y (m)	RL (m)	Total Depth (m)	Local Azi	Dip	Company	Depth From (m)	Depth To (m)	Downhole Length (m)	Au Grade (g/t)
DDH635							G.P.N.L.	9.14	30.48	21.34	1.07
DDH636	1676.8	1764.4	2315.1	72	90	1	G.P.N.L.			No Sig Int	
DDH637	2329.1	1979.8	2214.7	44.5	215	-30	G.P.N.L.			No Sig Int	
DDH638	2329	1980.1	2214.7	53.49	214	-41	G.P.N.L.			No Sig Int	
DDH639	2311	1958.3	2214.6	22.05	360	-35	G.P.N.L.			No Sig Int	
DDH640	2329.8	1958.7	2214.7	56.08	40	1	G.P.N.L.			No Sig Int	
DDH641	1644.4	1824.8	2314.1	63.3	209	1	G.P.N.L.	0	4.47	4.47	0.89
DDH642	2088.6	1986.6	2306.6	76.2	12	1	G.P.N.L.	37.49	41.61	4.12	0.72
DDH643	2132.2	1976.3	2307.5	25	180	-24	G.P.N.L.	0	8.76	8.76	0.65
DDH647	1544.1	1824.2	2336.9	42	345	-15	G.P.N.L.			No Sig Int	
DDH648	1543.5	1823.6	2336.9	42	190	-25	G.P.N.L.	27.89	33.4	5.51	1.07
DDH649	2321.8	1989.5	2311.5	71.32	140	-21	G.P.N.L.			No Sig Int	
DDH650	2334.1	2048.4	2311.5	91.44	300	1	G.P.N.L.	52	53	1	1.5
DDH651	2347.1	2126.1	2311.7	27.7	315	-25	G.P.N.L.	22	26	4	1.5
DDH652	2346.3	2126	2311.7	27.7	270	40.5	G.P.N.L.	20	21	1	1.5
DDH653	1945.8	1998.6	2335.7	67.06	180	2	G.P.N.L.			No Sig Int	
DDH654	1981.9	1989.2	2335.2	61	180	1	G.P.N.L.	16	25.91	9.91	1.36
DDH655	1653.6	1690.7	2282.3	76.2	90	1	G.P.N.L.			No Sig Int	
DDH656	1653.6	1690.7	2282.3	55	90	-30	G.P.N.L.			No Sig Int	
DDH657	1675.6	1763	2281.8	76	90	-17	G.P.N.L.	58.9	60.3	1.4	1.6
DDH658	1871	1964.2	2414.9	39.01	16	-17	G.P.N.L.			No Sig Int	
DDH659	2046.5	2012	2381.5	58	199	-30	G.P.N.L.	0	7.01	7.01	4.89
DDH659							G.P.N.L.	10.64	17.07	6.43	0.52
DDH660	1918.5	2025.6	2381.8	44	233	27	G.P.N.L.	0	35.46	35.46	2.12
DDH661	1793.1	1879.1	2310.6	30.48	225	70	G.P.N.L.			No Sig Int	
DDH662	1799	1865.9	2310.4	30.48	225	70	G.P.N.L.			No Sig Int	
DDH663	1799.2	1865.8	2310.4	30.4	225	-70	G.P.N.L.			No Sig Int	
DDH664	1762.7	1824.3	2311.5	104.24	127	1	G.P.N.L.	0	2.3	2.3	4.23
DDH664							G.P.N.L.	8.5	13	4.5	5.49
DDH664							G.P.N.L.	17.5	22.58	5.08	1.17
DDH665	1638.4	1638.4	2282.8	77	90	1	G.P.N.L.	8.31	13.34	5.03	0.81
DDH666	1652	1598.2	2283.2	75.29	75	1	G.P.N.L.			No Sig Int	
DDH667	1656.2	1714	2282	28.04	285	-35	G.P.N.L.	22.78	28.04	5.26	2.13
DDH668	2211.8	1937.7	2337.7	54.25	47	-30	G.P.N.L.	0	4.88	4.88	0.63
DDH668							G.P.N.L.	49.66	54.25	4.59	0.51
DDH669	1636.5	1683.3	2216.5	17.07	270	-17.5	G.P.N.L.	11.89	17.07	5.18	12.9
DDH670	1636.5	1683.5	2216.5	30.18	229	-8	G.P.N.L.	16.92	28.02	11.1	18.29
DDH671	1636.5	1683.3	2216.5	27	248	-36	G.P.N.L.			No Sig Int	
DDH672	1634.6	1722.7	2216.1	27	209	-20	G.P.N.L.			No Sig Int	
DDH673	1636.5	1683.5	2216.5	34.14	270	-55	G.P.N.L.			No Sig Int	
DDH674	1616.9	1601.8	2217.3	37	270	1	G.P.N.L.			No Sig Int	
DDH675	1624.9	1692.4	2216.4	61	264	1	G.P.N.L.			No Sig Int	

For personal use only

Hole ID	Local X (m)	Local Y (m)	RL (m)	Total Depth (m)	Local Azi	Dip	Company	Depth From (m)	Depth To (m)	Downhole Length (m)	Au Grade (g/t)
DDH676	2216.6	1968.7	2214.2	79.2	176	1	G.P.N.L.			No Sig Int	
DDH677	2216.8	1968.8	2214.2	26.21	211	1	G.P.N.L.			No Sig Int	
DDH679	1783.6	1857.9	2246.4	40.23	211	30	G.P.N.L.			No Sig Int	
DDH681	1928.1	1986.6	2306.8	42	58	-10	G.P.N.L.			No Sig Int	
DDH682	1796.4	1878.7	2310.5	31	8	-30	G.P.N.L.			No Sig Int	
DDH683	1764.8	1825.8	2311.4	18.2	140	-40	G.P.N.L.			No Sig Int	
DDH684	1762.2	1823.6	2311.5	12.1	173	-45	G.P.N.L.			No Sig Int	
DDH686	1899.8	2016.7	2382	46.33	26	-20	G.P.N.L.	0	11.07	11.07	1.19
DDH687	2198.4	1943.3	2337.5	32	40	-35	G.P.N.L.	2.69	8.2	5.51	1.17
DDH687							G.P.N.L.	24.99	31.39	6.4	1.31
DDH688	2198.4	1943.3	2337.5	37	40	-45	G.P.N.L.	4.75	16.46	11.71	1.83
DDH689	2189.1	1959.8	2275.6	38	250	-20	G.P.N.L.	0	27	27	7.78
DDH690	2153.7	1961.6	2275.4	28	180	-30	G.P.N.L.			No Sig Int	
DDH691	2041.6	1976.2	2414.5	45	104	-20	G.P.N.L.			No Sig Int	
DDH692	2294.7	1992.6	2416.3	11.5	125	-50	G.P.N.L.			No Sig Int	
DDH693	2294.5	1992.6	2416.3	18.2	124	-65	G.P.N.L.			No Sig Int	
DDH694	2120.2	1998.5	2336.5	72.24	50	30	G.P.N.L.	9.86	15.34	5.48	0.57
DDH694							G.P.N.L.	64.77	72.24	7.47	9.15
DDH697	2150.9	1978.2	2382.5	77.72	40	-10	G.P.N.L.			No Sig Int	
DDH698	2150.6	1978.3	2382.5	67	25	1	G.P.N.L.			No Sig Int	
DDH700	2237.3	1987.5	2309.5	61	330	1	G.P.N.L.	14.48	20.12	5.64	0.62
DDH701	1672.4	1768.1	2315	17	321	-2	G.P.N.L.			No Sig Int	
DDH702	1643.7	1824.9	2314.1	68	215	-13	G.P.N.L.	13.61	19.38	5.77	1.42
DDH702							G.P.N.L.	56.52	59.44	2.92	0.82
DDH703	1625	1823.7	2314.2	43	218	-10	G.P.N.L.			No Sig Int	
DDH704	1610.8	1772.4	2314.9	12.4	212	1	G.P.N.L.			No Sig Int	
DDH705	2060.1	2002.3	2335.7	45.11	169	-30	G.P.N.L.	14.63	27.97	13.34	1.43
DDH705							G.P.N.L.	39.47	42.67	3.2	0.74
DDH706	2059.1	2002.4	2335.7	47	200	-30	G.P.N.L.	12.04	23.83	11.79	1.55
DDH707	2020.3	2003.5	2335.2	32	162	-30	G.P.N.L.	0	4.27	4.27	1.95
DDH708	2059.3	2002.4	2335.7	39.01	186	-15	G.P.N.L.	14.33	28.65	14.32	1.15
DDH708							G.P.N.L.	34.24	39.01	4.77	1.98
DDH709	2120.2	1996.2	2336.5	57	140	-30	G.P.N.L.	35.05	41.73	6.68	16.6
DDH710	2120	1996.1	2336.5	61	145	20	G.P.N.L.	20.42	42.6	22.18	8.5
DDH711	1608	1823.8	2314.2	50	200	-25	G.P.N.L.	29.51	35.28	5.77	1.6
DDH712	1606.3	1823.8	2314.2	20	226	-25	G.P.N.L.	0	8.33	8.33	1.49
DDH713	2039.5	1980.8	2414.5	11.28	23	-25	G.P.N.L.	0	11.28	11.28	2.42
DDH714	2050.7	2031.3	2381.5	53	180	24	G.P.N.L.			No Sig Int	
DDH715	2051.1	2026	2381.5	30.4	166	20	G.P.N.L.			No Sig Int	
DDH716	2301.4	1972.7	2276.4	20.7	217	-25	G.P.N.L.			No Sig Int	
DDH724	1717.1	1885.1	2215.6	152.4	83	-20	G.P.N.L.			No Sig Int	
DDH725	1716.7	1884.6	2215.6	154	112	-42	G.P.N.L.			No Sig Int	

For personal use only

Hole ID	Local X (m)	Local Y (m)	RL (m)	Total Depth (m)	Local Azi	Dip	Company	Depth From (m)	Depth To (m)	Downhole Length (m)	Au Grade (g/t)
DDH726	1715.7	1883.9	2215.6	123	150	-25	G.P.N.L.			No Sig Int	
DDH727	1965.9	1910.3	2214.3	98	318	-32	G.P.N.L.	32.11	41	8.89	0.53
DDH728	1972.6	1910.2	2214.3	160.63	63	-40.5	G.P.N.L.			No Sig Int	
DDH729	2148.8	1947.3	2213.9	34	27	-20	G.P.N.L.			No Sig Int	
DDH730	2363.1	2039.5	2276.9	35.9	329	40	G.P.N.L.			No Sig Int	
DDH732	2364.6	2036.4	2276.9	52.1	146	-35	G.P.N.L.			No Sig Int	
DDH733	2271.9	1982.2	2276.2	45.1	340	1	G.P.N.L.			No Sig Int	
DDH734	2024.1	1996.5	2274.5	23.1	158	1	G.P.N.L.	14.02	18.14	4.12	0.7
DDH735	2024.3	1996.4	2274.5	23.16	158	-30	G.P.N.L.	20.42	23.16	2.74	0.52
DDH736	1687.7	1845.6	2281.5	112	316	1	G.P.N.L.			No Sig Int	
DDH737	1700	1782.7	2281.2	4.2	160	-65	G.P.N.L.			No Sig Int	
DDH738	1699.2	1781.6	2281.2	4	180	-45	G.P.N.L.			No Sig Int	
DDH739	1707.3	1793.3	2281	31.3	171	-20	G.P.N.L.	1.32	6.71	5.39	0.95
DDH740	1697.6	1834.5	2281.3	22	220	-20	G.P.N.L.	0	13.11	13.11	0.71
DDH740							G.P.N.L.	18.72	21.34	2.62	2.39
DDH742	1697.9	1834.5	2281.3	13.41	200	30	G.P.N.L.	0	5.79	5.79	5.26
DDH743	2276.8	1950.6	2214.5	93	360	-25	G.P.N.L.			No Sig Int	
DDH931	1896.8	2080.8	2336.3	7	148	1	G.P.N.L.			No Sig Int	
DDH932	1895.9	2083.3	2336.3	7.3	348	1	G.P.N.L.			No Sig Int	
DDH961	1632	1583.4	2249.5	2.4	260	1	G.P.N.L.	0	2.4	2.4	6.05
DDH962	1631.3	1589.5	2249.5	2.4	260	1	G.P.N.L.	1.2	2.4	1.2	1.8
DDH963	1630.4	1595.7	2249.4	2.4	260	1	G.P.N.L.			No Sig Int	
DDH964	1629.4	1601.4	2249.3	3	260	1	G.P.N.L.	0	1.2	1.2	0.6
E1	2199.77	1940.5	2465.13	48.1	1	-52	Sedimentary			No Sig Int	
E2	2220.4	1939.2	2464.43	65.7	356	-63	Sedimentary			No Sig Int	
E3	2240.5	1951.1	2462.22	55.7	359	-53	Sedimentary			No Sig Int	
E4	2239.5	1916.35	2465.65	46.8	356	-47.5	Sedimentary			No Sig Int	
E9	2253.3	1946.9	2462	63.5	1	-49	Sedimentary			No Sig Int	
E/R220	2067	1986.5	2380.8	7	0	-90	Sedimentary	0	7	7	5.31
E/R300	2098.5	1976.6	2380.8	2.3	0	-90	Sedimentary	0	2.3	2.3	5.52
F1	2657	2298	2393	200	225	-50	G.P.N.L.			No Sig Int	
F2	2649.83	2299.33	2393	129	314.99	-50	G.P.N.L.			No Sig Int	
F3	2549.25	2254.9	2388	162	314.99	-50	G.P.N.L.			No Sig Int	
F4	2498.68	2251.56	2392	153.2	314.99	-50	G.P.N.L.			No Sig Int	
F5	2475.3	2187.39	2393	160	117	-60	G.P.N.L.			No Sig Int	
F6	2410.03	2160.87	2404	108	285	-60	G.P.N.L.			No Sig Int	
FO1	2368.92	2110.4	2412.25	30	305	-60	Sedimentary			No Sig Int	
FO2	2359.8	2110.8	2412.89	32	250	-60	Sedimentary	18	27	9	0.76
FO3	2344.08	2101.8	2413.29	30	53	-60	Sedimentary	13	23	10	1.28
FO4	2335.16	2096.7	2413.63	30	55	-60	Sedimentary	19	30	11	1.46
FO5	2295.21	2123.53	2419.41	160	116.99	-60	Sedimentary	12	13	1	1.27
FO6	2332.93	2118.39	2420.2	107	284.99	-60	Sedimentary	16	17	1	0.79

For personal use only

Hole ID	Local X (m)	Local Y (m)	RL (m)	Total Depth (m)	Local Azi	Dip	Company	Depth From (m)	Depth To (m)	Downhole Length (m)	Au Grade (g/t)
FO7	2334.99	2120.6	2420.11	30	103	-60	Sedimentary	24	29	5	2.34
FO8	2349.48	2127	2417.52	30	97	-60	Sedimentary			No Sig Int	
FO9	2351.3	2134.5	2416.76	30	277	-60	Sedimentary			No Sig Int	
FO10	2340.09	2140.5	2417.73	30	285	-65	Sedimentary	18	19	1	0.56
FO11	2340.48	2129.1	2418.58	30	290	-62	Sedimentary	13	23	10	1.38
FO12	2321.77	2126.03	2416.67	30	277	-60	Sedimentary			No Sig Int	
FO13	2343	2154	2415	30	284.99	-60	Sedimentary			No Sig Int	
FO14	2344	2165	2415	18	109.99	-60	Sedimentary			No Sig Int	
FO15	2360	2175	2415	30	290	-60	Sedimentary			No Sig Int	
FSD30	2364	2134.3	2414.9	77.4	270	-60	Sedimentary	12	13	1	0.67
FSD30							Sedimentary	30	34	4	1.47
FSD30							Sedimentary	38	39	1	2.15
FSD30							Sedimentary	51	63	12	0.88
FSD40	2381.94	2125.19	2410	110.7	282.99	-58	Sedimentary			No Sig Int	
FSD41	2377.54	2143.97	2409.4	96.5	259.99	-61	Sedimentary			No Sig Int	
FSD42	2376.74	2145.87	2409.6	96.5	270.99	-60	Sedimentary			No Sig Int	
FSD43	2387.44	2152.47	2407.3	120.5	271.99	-61	Sedimentary			No Sig Int	
FSR29	2375.65	2130.78	2414.4	110	271.99	-60	Sedimentary			No Sig Int	
FSR31	2320.94	2129.9	2413.31	80	90	-60	Sedimentary	3	4	1	0.65
FSR31							Sedimentary	19	29	10	0.95
FSR31							Sedimentary	34	35	1	0.61
FSR31							Sedimentary	43	46	3	0.52
FSR32	2387.75	2130.51	2410.35	111	288	-60	Sedimentary	77	106	29	5.01
FSR33	2371.93	2091.25	2396.89	98	304	-58.5	Sedimentary	15	17	2	0.81
FSR37	2346.85	2148.78	2415.4	40	271.99	-60	Sedimentary			No Sig Int	
FSR38	2342.65	2144.55	2415.8	30	271.99	-60	Sedimentary			No Sig Int	
FSR39	2350.2	2142.56	2415.6	45	271.99	-62	Sedimentary			No Sig Int	
FSR44	2355.07	2153.5	2411.9	45	271.99	-62	Sedimentary			No Sig Int	
FSR45	2344.95	2154.36	2415.2	25	271.99	-62	Sedimentary			No Sig Int	
FSR46	2317.81	2127.32	2418	30	271.99	-60	Sedimentary			No Sig Int	
FSR47	2355.55	2148.47	2411.7	45	271.99	-60	Sedimentary			No Sig Int	
FSR48	2358.95	2162.56	2411.9	45	290.99	-59	Sedimentary			No Sig Int	
FSR49	2357.25	2142.37	2411.6	50	271.99	-60	Sedimentary			No Sig Int	
FSR50	2350.45	2108.08	2413.2	32	273.99	-66	Sedimentary			No Sig Int	
FSR51	2360.15	2113.98	2412.6	60	269.99	-62	Sedimentary			No Sig Int	
FSR52	2373.65	2118.08	2410.8	90	264.99	-59	Sedimentary			No Sig Int	
FSR53	2360.9	2138.54	2410.2	106	269.99	-60	Sedimentary			No Sig Int	
FSR54	2367.04	2144.47	2409.6	75	269.99	-60	Sedimentary			No Sig Int	
FSR55	2379.64	2150.67	2408.2	65	269.99	-60	Sedimentary			No Sig Int	
FSR56	2385.04	2157.47	2407.8	94	269.99	-60	Sedimentary			No Sig Int	
FSR57	2348.64	2165.76	2411.9	100	269.99	-60	Sedimentary			No Sig Int	
FSR58	2369.24	2165.76	2407.1	65	269.99	-60	Sedimentary			No Sig Int	

For personal use only

Hole ID	Local X (m)	Local Y (m)	RL (m)	Total Depth (m)	Local Azi	Dip	Company	Depth From (m)	Depth To (m)	Downhole Length (m)	Au Grade (g/t)
FSR59	2389.63	2165.97	2406.4	97	269.99	-60	Sedimentary			No Sig Int	
FSR60	2341.56	2094.19	2396.7	34	270.99	-60	Sedimentary			No Sig Int	
FSR61	2348.66	2093.89	2396.6	50	270.99	-60	Sedimentary			No Sig Int	
FSR62	2357.36	2094.69	2396.9	50	270.99	-60	Sedimentary			No Sig Int	
FSR63	2364.55	2094.79	2397	50	267.99	-60	Sedimentary			No Sig Int	
FSR64	2364.62	2172.88	2407.31	60	316.99	-60	Sedimentary			No Sig Int	
FSR65	2378.12	2171.71	2407.14	52	316.99	-60	Sedimentary			No Sig Int	
FSR66	2388.75	2176.69	2406.01	61	316.99	-60	Sedimentary			No Sig Int	
FSR67	2397.16	2168.37	2405.61	93	316.99	-60	Sedimentary			No Sig Int	
FSR68	2403.66	2179.13	2401.38	75	316.99	-60	Sedimentary			No Sig Int	
FSR69	2398.47	2165.32	2405.82	85	270.99	-60	Sedimentary			No Sig Int	
FSR70	2391.06	2133.1	2408.1	141	270.99	-57	Sedimentary			No Sig Int	
FSR71	2395.54	2148.17	2405.4	135	265.99	-60	Sedimentary			No Sig Int	
FSR72	2310.06	2152.38	2406.63	128	90.99	-60	Sedimentary			No Sig Int	
FSR73	2305.33	2143.82	2409.94	80	89.99	-50	Sedimentary			No Sig Int	
FSR74	2307.16	2164.8	2405.5	44	89.99	-50	Sedimentary			No Sig Int	
FSR75	2405.96	2189.13	2401.1	55	316.99	-50	Sedimentary			No Sig Int	
FSR76	2415.34	2203.09	2399	60	316.99	-50	Sedimentary			No Sig Int	
FSR77	2417.42	2185.49	2401.3	105	316.99	-60	Sedimentary			No Sig Int	
FSR78	2314.49	2151.26	2407.7	25	89.99	-50	Sedimentary			No Sig Int	
FSR79	2321.86	2164.86	2404	40	89.99	-50	Sedimentary			No Sig Int	
FSR80	2303.5	2175.31	2408.14	40	89.99	-50	Sedimentary			No Sig Int	
FSR81	2389.39	2099.98	2399.4	65	247.99	-50	Sedimentary			No Sig Int	
FSR82	2382.98	2099.32	2398.7	70	247.99	-60	Sedimentary			No Sig Int	
FSR83	2383.91	2099.61	2398.7	61	204.99	-55	Sedimentary			No Sig Int	
FSR84	2335.06	2137.06	2413.5	28	203.99	-85	Sedimentary			No Sig Int	
GP84	1695.2	1798.4	2453.5	121.92	90	-77	G.P.N.L.			No Sig Int	
GP85	1666.4	1757.6	2446.5	216	90	-61	G.P.N.L.	109.58	113	3.42	0.89
GP86	2434.85	2175.65	2393	169	311.99	-55	G.P.N.L.			No Sig Int	
GP87	2497.58	2159.7	2398	225	311.99	-60	G.P.N.L.			No Sig Int	
GP88	2475.05	2219.61	2396	138	311.99	-55	G.P.N.L.			No Sig Int	
GP89	2497.25	2248.71	2392	121.01	311.99	-55	G.P.N.L.			No Sig Int	
GP90	2477.89	2218.17	2396	154	195.99	-60	G.P.N.L.			No Sig Int	
GPE001	1778.12	1882.95	2468.11	152.3	356.82	-40.72	Sedimentary	104.5	118.5	14	0.64
GPE002	1783.09	1867.15	2467.75	104.1	269.38	-89.22	Sedimentary			No Sig Int	
GPE003	1736.52	1864.95	2464.07	176.3	331.07	-38.5	Sedimentary	120	128.4	8.4	0.92
GPE004	1735.12	1863.62	2463.87	11.3	297.24	-39.24	Sedimentary			No Sig Int	
GPE004A	1734.2	1864.21	2463.88	210.9	297.03	-39.82	Sedimentary	118	122	4	0.4
GPE007	1738.67	1863.22	2464.14	87.2	255.2	-89.18	Sedimentary			No Sig Int	
GPF1	1851.7	2025.63	2401.71	23	0	-90	Sedimentary	0	9	9	1.46
GPF1							Sedimentary	14	19	5	1
GPF2	1846.35	2025.67	2401.6	29	0	-90	Sedimentary	0	7	7	0.83

For personal use only

Hole ID	Local X (m)	Local Y (m)	RL (m)	Total Depth (m)	Local Azi	Dip	Company	Depth From (m)	Depth To (m)	Downhole Length (m)	Au Grade (g/t)
GPF2							Sedimentary	13	25	12	0.59
GPF3	2162.49	1963.54	2383.28	41	0	-90	Sedimentary	22	23	1	0.56
GPF3							Sedimentary	30	41	11	20.27
GPF4	2167.34	1963.51	2383.09	42	0	-90	Sedimentary	0	3	3	1.07
GPF4							Sedimentary	38	42	4	9.89
GPF5	2186.52	1957.8	2377.1	15	0	-90	Sedimentary			No Sig Int	
GPF6	2191.4	1951.5	2377	15	0	-90	Sedimentary			No Sig Int	
GPF7	2191.15	1954.45	2376.9	3	0	-90	Sedimentary	1	2	1	0.74
GPF8	2355.5	2035.5	2372	2	70	-60	Sedimentary			No Sig Int	
GPF8A	2360	2033	2372	1	179.99	-60	Sedimentary			No Sig Int	
GPF9	1877	2030.5	2390	23	0	-90	Sedimentary	0	13	13	0.51
GPF10	1877	2035	2390	23	0	-90	Sedimentary	0	19	19	1.29
GPF11	2157	1966	2384	35	0	-90	Sedimentary	22	23	1	1.66
GPF12	2162	1966	2384	35	0	-90	Sedimentary	0	5	5	1.02
GPF12							Sedimentary	14	35	21	1.32
GPF13	2186	1961	2378	16	0	-90	Sedimentary	11	12	1	0.88
GPF14	2167	1966	2384	3	0	-90	Sedimentary	0	3	3	2.25
GPF15	1924.51	2015.76	2389.5	7	0	-90	Sedimentary	0	7	7	1.8
GPF16	1932.53	2005.19	2389.8	14	0	-90	Sedimentary	0	14	14	1.67
GPF18	1933.36	2022.3	2383.65	27	0	-70	Sedimentary	0	27	27	1.69
GPF19	1932.06	2029.89	2383.28	3	0	-70	Sedimentary	0	3	3	1.76
GPF20	1939.94	2019.97	2383.65	15	0	-90	Sedimentary	0	15	15	1.28
GPF21	1947.6	2023.47	2384.03	6	0	-90	Sedimentary	0	6	6	3.1
GPF21A	1945.06	2024.86	2383.94	12	0	-90	Sedimentary	0	12	12	5.14
GPF22	1954.71	2018.68	2383.91	21	0	-90	Sedimentary	6	21	15	12.05
GPF23	1963.13	2011.03	2383.97	12	0	-90	Sedimentary	3	12	9	1.02
GPF24	1974.85	2012.51	2383.81	23	0	-90	Sedimentary	0	23	23	2.44
GPF25	1983.99	2007.91	2383.61	25	0	-90	Sedimentary	0	18	18	1.84
GPF26	2007.67	1990.42	2383.62	21	0	-90	Sedimentary	6	12	6	0.63
GPF26							Sedimentary	18	21	3	1.69
GPF27	2019.81	1992.9	2383.72	27	0	-70	Sedimentary	0	21	21	1.86
GPF28	2019.92	1999.93	2383.5	27	0	-70	Sedimentary	0	12	12	2.02
GPF29	2027.39	1992.89	2383.66	27	0	-70	Sedimentary	0	12	12	1.02
GPF29							Sedimentary	21	27	6	5.47
GPF30	2027.42	2000.19	2383.43	25	0	-70	Sedimentary	0	25	25	3.15
GPF31	2034.84	1999.98	2383.6	27	0	-70	Sedimentary	21	24	3	1.03
GPF32	2004.5	1990.09	2383.74	9	0	-90	Sedimentary	0	9	9	5.34
GPF33	2035	2009.88	2382.94	3	0	-90	Sedimentary	0	3	3	1.49
GPF34	2012.17	2006.89	2383.61	24	0	-90	Sedimentary			No Sig Int	
GPF35	2020.26	2006.7	2383.25	24	0	-90	Sedimentary	3	9	6	0.67
GPF36	2027.51	2010.63	2383.09	3	0	-90	Sedimentary			No Sig Int	
GPF38	2044.79	2001.48	2383.62	24	0	-90	Sedimentary	3	24	21	2.66

For personal use only

Hole ID	Local X (m)	Local Y (m)	RL (m)	Total Depth (m)	Local Azi	Dip	Company	Depth From (m)	Depth To (m)	Downhole Length (m)	Au Grade (g/t)
GPF39	2055.04	2008.06	2384.27	3	0	-90	Sedimentary			No Sig Int	
GPF40	2082.5	2004	2388.2	3	0	-90	Sedimentary			No Sig Int	
GPF42	2116.57	1987.79	2383.28	24	0	-90	Sedimentary	0	3	3	0.64
GPF43	1989.8	1996.66	2383.55	17	0	-90	Sedimentary	0	17	17	0.67
GPF44	1995.08	1994.44	2383.63	15	0	-90	Sedimentary	3	12	9	0.75
GPF45	1999.64	1993.83	2383.67	24	0	-90	Sedimentary	0	24	24	0.66
GPF46	1859.76	2007.84	2388.95	24	0	-70	Sedimentary	0	24	24	0.76
GPF47	1859.94	2013.86	2389.35	15	0	-70	Sedimentary	0	15	15	0.93
GPF49	1892.23	2012.9	2389.52	27	0	-70	Sedimentary	0	27	27	1.55
GPF50	1892.29	2028.88	2389.65	26	0	-70	Sedimentary	0	12	12	0.96
GPF51	1892.4	2034.02	2389.52	15	0	-70	Sedimentary	0	6	6	1.18
GPF53	1880.05	2014.39	2389.12	21	0	-70	Sedimentary	0	18	18	1.06
GPF54	1879.9	2025.05	2389.38	21	0	-70	Sedimentary	0	21	21	1.92
GPF55	2057.47	1977.14	2383.35	21	180	-70	Sedimentary			No Sig Int	
GPF56	2057.22	1979.27	2383.21	24	0	-70	Sedimentary	0	9	9	0.74
GPF57	2057.43	1985.77	2383.17	24	0	-70	Sedimentary	3	6	3	0.87
GPF57							Sedimentary	12	24	12	3.76
GPF58	2057.56	1994.85	2383.12	24	0	-70	Sedimentary			No Sig Int	
GPF59	2074.97	1974.95	2383.55	15	180	-70	Sedimentary	9	15	6	4.22
GPF60	2074.7	1976.2	2383.49	12	0	-70	Sedimentary	0	12	12	1.28
GPF61	2074.83	1989.98	2382.97	21	0	-70	Sedimentary	0	6	6	0.68
GPF61							Sedimentary	12	15	3	0.53
GPF62	2075.11	1996.56	2383.02	9	0	-70	Sedimentary	3	6	3	0.5
GPF63	2092.67	1969.5	2383.83	9	180	-70	Sedimentary			No Sig Int	
GPF64	2092.8	1970.46	2383.82	9	0	-90	Sedimentary	3	9	6	1.57
GPF65	2092.84	1970.73	2383.85	3	0	-70	Sedimentary			No Sig Int	
GPF66	2092.57	1983.44	2383.32	24	0	-70	Sedimentary	0	21	21	0.98
GPF67	2092.68	1991.12	2383.2	3	0	-70	Sedimentary	0	3	3	1.15
GPF70	2117.58	1983.7	2383.32	3	0	-70	Sedimentary	0	3	3	2.02
GPF72	2135.02	1979.7	2383.55	7	0	-70	Sedimentary			No Sig Int	
GPF75	2162.81	1971.21	2376.97	12	0	-70	Sedimentary			No Sig Int	
GPF76	2191.27	1969.09	2377.12	18	180	-70	Sedimentary			No Sig Int	
GPF77	2212.35	1942.73	2377.84	24	0	-70	Sedimentary	3	9	6	1.1
GPF77							Sedimentary	18	24	6	3.24
GPF78	2212.54	1949.92	2377.56	21	0	-70	Sedimentary	0	21	21	2.11
GPF79	2212.6	1956.62	2377.53	15	0	-70	Sedimentary	0	15	15	2.77
GPF86	2266.8	1995.9	2378.45	21	0	-70	Sedimentary	0	9	9	2.74
GPF90	1859.73	2020.89	2389.51	27	0	-70	Sedimentary	0	18	18	1.96
GPR9	2270.7	1978.2	2365.6	22	5	-50	Sedimentary	0	14	14	4.73
GPR10	2285.4	1986.8	2365.5	34	2	-50	Sedimentary	1	7	6	1.85
GPR10							Sedimentary	11	15	4	9.05
GPR11	2269.9	1983.9	2365.5	29	360	-90	Sedimentary	0	29	29	3.59

For personal use only

Hole ID	Local X (m)	Local Y (m)	RL (m)	Total Depth (m)	Local Azi	Dip	Company	Depth From (m)	Depth To (m)	Downhole Length (m)	Au Grade (g/t)
GPR12	2351.7	2039.7	2366.1	29	90	-60	Sedimentary	3	29	26	5.96
GPR13	2357.2	2049.6	2365.9	30	90	-70	Sedimentary	0	1	1	0.69
GPR13							Sedimentary	5	30	25	6.56
GPR14	2357.1	2055.2	2365.9	30	90	-70	Sedimentary	3	15	12	3.13
GPR14							Sedimentary	19	30	11	1.51
GPR15	2359.7	2039.5	2366.1	24	0	-90	Sedimentary	0	24	24	16.64
GPR16	1920.83	2026.9	2365.7	20	0	-90	Sedimentary	0	20	20	1.87
GPR17	1922.8	2036	2365.7	20	0	-90	Sedimentary	3	4	1	0.91
GPR17							Sedimentary	10	11	1	0.92
GPR17							Sedimentary	17	19	2	0.92
GPR18	1934.33	2025.11	2365.84	15	0	-90	Sedimentary	0	15	15	1.62
GPR19	1935.2	2029.8	2365.84	9	0	-90	Sedimentary	0	2	2	1.35
GPR19							Sedimentary	6	7	1	0.63
GPR20	1935.03	2028.4	2366.3	10	360	-60	Sedimentary	1	7	6	0.57
GPR22	1944.5	2025	2366.3	15	0	-90	Sedimentary	0	15	15	4.76
GPR23	1944.5	2019.4	2366.7	15	0	-90	Sedimentary	1	15	14	2.26
GPR27	1965.9	1999.7	2371	15	0	-90	Sedimentary	7	9	2	1.86
GPR27							Sedimentary	14	15	1	0.5
GPR28	1965.8	2001.5	2371	12	0	-90	Sedimentary	1	2	1	0.98
GPR29	1965.7	2009.6	2370.8	20	0	-90	Sedimentary	0	8	8	0.58
GPR29							Sedimentary	15	20	5	0.91
GPR30	1966.5	2013.6	2370.6	15	360	-60	Sedimentary	0	5	5	3.15
GPR33	1973.9	2006.2	2371.43	20	0	-90	Sedimentary	3	19	16	0.76
GPR35	2343.6	2033	2366.1	37	88	-60	Sedimentary	11	37	26	6.54
GPR36	2364.9	2040.8	2366.1	30	0	-90	Sedimentary	0	30	30	3.1
GPR37	2357.7	2035.4	2366	30	0	-90	Sedimentary	1	15	14	2.43
GPS005	1751.91	1863.47	2465.34	130	314	-70	Evolution				No Sig Int
GPS015	1774.58	1891.55	2468.24	23	94	-60	Evolution				No Sig Int
GPS015A	1773.5	1888.43	2468.13	118	274	-60	Evolution				No Sig Int
GPS018	1189.6	2194.68	2381.57	90	74.18	-55.15	Evolution				No Sig Int
GPS019	1201.4	2241.76	2384.2	162	359.91	-53.4	Evolution	79	82	3	0.91
GPS020	1889.57	2212.42	2495	12			Evolution				No Sig Int
GPS021	1589.68	1722.36	2423.84	102	12.98	-55.67	Evolution				No Sig Int
GPS022	1593.39	1712.9	2423.94	102	171.01	-59.28	Evolution				No Sig Int
GPS023	1554.69	1716.2	2421.12	120	95.81	-56.57	Evolution				No Sig Int
GPS024	1683.85	1740.27	2447.9	126	341.93	-74.17	Evolution				No Sig Int
GPS025	1681.71	1738.57	2447.59	120	342.44	-66.63	Evolution				No Sig Int
GPS027	1933.13	1862.39	2466.02	283	29.29	-55.81	Evolution	207	211	4	2.18
GPS027							Evolution	224	225	1	1.06
GPS027							Evolution	237	238	1	1.26
GPS029	1779.37	1864.86	2467.42	226	149.49	-73.52	Evolution	209	211	2	2.88
GPS031	1927.43	1859.11	2466.22	357.8	280.99	-68.08	Aeris	206	208	2	2.51

For personal use only

Hole ID	Local X (m)	Local Y (m)	RL (m)	Total Depth (m)	Local Azi	Dip	Company	Depth From (m)	Depth To (m)	Downhole Length (m)	Au Grade (g/t)
GPS031							Aeris	238	239	1	4.9
GPS038	1907.04	1866.81	2466.24	301	18.84	-59.2	Aeris	240	241	1	0.58
GPS038							Aeris	276	277	1	1.56
GPS040	1794.85	1876.82	2468.7	168	35.74	-65.2	Aeris			No Sig Int	
GPS043	2153.29	1821.68	2482	11	341.45	-56	Aeris			No Sig Int	
GPS044	2197.06	1803.81	2476.56	199	305.66	-65.74	Aeris			No Sig Int	
GPS045	1926.38	1857.42	2466.11	300.7	14.8	-59.9	Aeris	272.4	273.5	1.1	0.57
GPS050	1921	2178	2478.74	270.7	195.62	-57.07	Aeris			No Sig Int	
GPS054	2095.92	2167.51	2489.34	270.6	158.04	-54.57	Aeris	171.5	172.5	1	0.54
GPS055	2094.9	2165.61	2489.38	189.7	195.34	-54.7	Aeris	176	177	1	0.92
GPS056	2153.8	1814.9	2481.88	183.5	341.84	-67	Aeris			No Sig Int	
GPS057	2154.05	1815.04	2481.81	414.8	339.57	-67	Aeris	358	359	1	0.97
GPS060	1731.45	1868.24	2463.9	24	322.71	-55.59	Aeris			No Sig Int	
GPS063	1928.23	1856.7	2466.4	276.6	17.95	-55.47	Aeris	193	194	1	3.22
GPS070	1909.18	1862.23	2466.49	276.5	268.6	-60.98	Aeris			No Sig Int	
GPS071	1507.54	1574.95	2406	14.7	64.77	-61.96	Aeris			No Sig Int	
GPS078	1920.94	2184.63	2478.83	143.8	144.63	-55.03	Aeris			No Sig Int	
GPS079	1920.76	2184.8	2478.84	324.7	155.83	-63.38	Aeris			No Sig Int	
GPS080	1920.62	2185.07	2478.8	270.6	161.92	-60.6	Aeris			No Sig Int	
GPS082	1505.83	1581.24	2406.27	257.5	55.34	-58	Aeris			No Sig Int	
GPS101	1926.94	1859.05	2466.37	23.6	64.9	-62	Aeris			No Sig Int	
GPS104	2450.08	1916.44	2454.14	303.5	264.36	-54.02	Aeris			No Sig Int	
GPS106	1501.42	1582.88	2406.38	18.7	50.57	-66.22	Aeris			No Sig Int	
GPS114	1909.78	1858.31	2466.29	374.2	226.88	-37.78	Aeris			No Sig Int	
GPS115	1912.39	1859.18	2466.49	401.7	125.44	-52.2	Aeris	281.4	282.5	1.1	2.05
GPS115							Aeris	386	387	1	2.2
GPS116	1776.91	1882.86	2468.26	359.4	94.84	-44.97	Aeris	319.3	320.3	1	0.9
GPS116							Aeris	330.5	332	1.5	0.65
GPS117	1777.14	1881.83	2468.12	23.6	119.85	-57.38	Aeris			No Sig Int	
GPS117A	1777.14	1881.83	2468.12	272.7	119.79	-51.17	Aeris			No Sig Int	
GPS118	1778.31	1881.73	2468.27	65.5	106.78	-39.92	Aeris			No Sig Int	
GPS118A	1778.51	1880.83	2468.27	457.8	105.8	-37.25	Aeris	355	357	2	0.83
GPS119	1779.54	1880.96	2468.1	446.3	108.26	-32.25	Aeris			No Sig Int	
GPS120	1506.65	1581.53	2406.31	22.9	61.79	-31.83	Aeris			No Sig Int	
GPS120A	1508.97	1584.08	2406.38	26.2	61.47	-31.91	Aeris			No Sig Int	
GPS120B	1508.67	1584.55	2406.43	184	59.14	-32.5	Aeris	179.8	182.8	3	2.03
GPS121	1507.95	1582.24	2406.38	194	83.92	-47.59	Aeris			No Sig Int	
GPS122	1508.22	1581.14	2406.24	263.3	102.71	-47.63	Aeris			No Sig Int	
GPS123	2448.87	1915.41	2454.1	452.2	258.12	-32.34	Aeris			No Sig Int	
GPS124	2449.39	1914.68	2454.08	457.9	245.3	-30.23	Aeris	402	403	1	0.77
GPS124							Aeris	435.2	436.2	1	0.88
GPS125	1927.85	1686.17	2411.33	293.2	322.54	-41.43	Aeris	241.7	243.9	2.2	3.41

Hole ID	Local X (m)	Local Y (m)	RL (m)	Total Depth (m)	Local Azi	Dip	Company	Depth From (m)	Depth To (m)	Downhole Length (m)	Au Grade (g/t)
GPS125							Aeris	248	249	1	0.72
GPS126	1923.19	1682.94	2411.24	395.1	272.42	-35.46	Aeris	280	281	1	0.62
GPS126							Aeris	286	290	4	0.59
GPS126							Aeris	322	323	1	0.56
GPS127	1924.58	1684.45	2411.19	312.3	299	-40.23	Aeris	228.7	237	8.3	0.97
GPS127							Aeris	249.8	251.7	1.9	2.35
GPS127							Aeris	257	258	1	0.95
GPS128	1923.63	1681.25	2411.23	434	253.29	-40.88	Aeris	311	312	1	0.58
GPS128							Aeris	367	368	1	0.61
GPS128							Aeris	406.25	407.5	1.25	0.88
GTA01	1372.96	2109.21	2438.53	20	247.99	-65	Sedimentary	13	19	6	1.04
GTA02	1377.83	2100	2439.18	20	232.99	-64	Sedimentary	1	6	5	0.68
GTA03	1383.5	2092.47	2439.82	20	232.99	-65	Sedimentary	17	20	3	0.93
GTA04	1391.68	2086.05	2440.48	13	226.99	-60	Sedimentary			No Sig Int	
GTA05	1400.9	2082.13	2440.22	20	230.99	-60	Sedimentary	5	6	1	0.62
GTA06	1410.49	2071.76	2441.05	20	233.99	-60	Sedimentary			No Sig Int	
GTA07	1418.24	2059.57	2440.43	20	236.99	-60	Sedimentary	16	17	1	0.69
GTA08	1320.66	2124.72	2419.58	20	56.99	-59	Sedimentary	2	3	1	0.54
GTA08							Sedimentary	7	8	1	0.52
GTA08							Sedimentary	12	18	6	0.6
GTA09	1323.98	2116.39	2420.98	20	56.99	-59	Sedimentary	0	10	10	0.74
GTA09							Sedimentary	14	16	2	0.71
GTA10	1328.91	2108.82	2422.22	20	56.99	-60	Sedimentary	2	20	18	0.64
GTA11	1335.46	2100.4	2423.59	20	52.99	-61	Sedimentary	5	19	14	1.5
GTA12	1340.42	2092.39	2424.45	20	53.99	-60	Sedimentary	7	20	13	0.75
GTA13	1350.14	2074.89	2425.26	20	57.99	-61	Sedimentary	0	5	5	1.38
GTA13							Sedimentary	10	15	5	0.81
GTA13							Sedimentary	19	20	1	1.22
GTA14	1355.28	2067.95	2425.44	20	54.99	-61	Sedimentary			No Sig Int	
GTA15	1368.73	2062.35	2427.81	20	56.99	-60	Sedimentary	0	1	1	0.53
GTA16	1374	2054.33	2427.57	20	55.99	-60	Sedimentary			No Sig Int	
GTA17	1360.4	2058.34	2425	18	56.99	-62	Sedimentary	4	5	1	0.58
GTA17							Sedimentary	10	11	1	0.68
GTA17							Sedimentary	16	18	2	0.88
GTA18	1323.04	2103.08	2420.98	9	234.99	-62	Sedimentary	1	9	8	0.57
GTR01	1305.94	2085.82	2412.5	109	56.99	-50	Sedimentary	18	19	1	1.17
GTR01							Sedimentary	31	41	10	1.07
GTR01							Sedimentary	51	52	1	1.02
GTR01							Sedimentary	94	97	3	1.05
GTR02	1322.3	2060.72	2414.2	111	30.99	-55	Sedimentary	3	4	1	0.6
GTR02							Sedimentary	19	20	1	1.08
GTR02							Sedimentary	24	30	6	0.58

For personal use only

For personal use only

Hole ID	Local X (m)	Local Y (m)	RL (m)	Total Depth (m)	Local Azi	Dip	Company	Depth From (m)	Depth To (m)	Downhole Length (m)	Au Grade (g/t)
GTR02							Sedimentary	37	39	2	1.75
GTR02							Sedimentary	46	48	2	2.83
GTR02							Sedimentary	100	102	2	1.56
GTR03	1324.99	2059.9	2414.53	66	61.99	-50	Sedimentary	16	17	1	1.26
GTR03							Sedimentary	35	40	5	0.65
KDD004	1119.01	2195.39	2373.2	504	56.99	-55	Newcrest	0	2	2	1.54
KDD006	1314.69	1903.84	2364.5	345	56.99	-53	Newcrest			No Sig Int	
KDD009	1229.72	2034.28	2388.3	234	56.99	-53	Newcrest	196	200	4	0.61
KDD012	2265.32	1551.97	2424.2	816.5	2	-52	Newcrest	543	548	5	0.44
KRC020	1932.79	1273.14	2372	150	82.99	-60	Newcrest			No Sig Int	
KRC044	1596.24	2355.98	2472	48	352.99	-90	Newcrest			No Sig Int	
KRC148	1592.75	1318.11	2385	30.5	240.99	-52	Newcrest			No Sig Int	
KRC148A	1586.79	1317.52	2391.13	471.4	244.99	-52	Newcrest			No Sig Int	
NE1	2388.9	2071.4	2411.1	50	270	-60	G.P.N.L.	3	4	1	0.78
NE1							G.P.N.L.	26	30	4	3.68
NE1							G.P.N.L.	37	44	7	1.79
NE1							G.P.N.L.	48	50	2	0.67
NE2	2269.2	2003.1	2408	67	146	-70	G.P.N.L.	6	35	29	6.25
NE2							G.P.N.L.	43	66	23	1.69
NS1	1737.9	1920.8	2468.7	103.3	340	-45	G.P.N.L.	55.8	57.4	1.6	1.5
NS1							G.P.N.L.	61.6	63.4	1.8	2.2
NS1							G.P.N.L.	80	83.2	3.2	1.92
NS2	1640.4	1902.5	2461.2	70	340	-55	G.P.N.L.			No Sig Int	
NS3	1640.4	1902.5	2461.2	157.05	360	-90	G.P.N.L.	81.8	83	1.2	1.54
NS4	1641.9	1722.7	2443.8	275	75	-70	G.P.N.L.	88.9	91.2	2.3	0.75
NS4							G.P.N.L.	95.6	97	1.4	1.61
NS4							G.P.N.L.	170	173.1	3.1	0.78
NS4							G.P.N.L.	200.9	202	1.1	14.09
NS4							G.P.N.L.	238	239	1	1.85
NS5	1641.9	1722.7	2443.8	269	75	-85	G.P.N.L.	122	137	15	1.07
NS5							G.P.N.L.	142	145	3	1.19
NS5							G.P.N.L.	167.5	185	17.5	1.42
NS6	1687.6	1908.6	2464.2	92	340	-45	G.P.N.L.	56	58.3	2.3	1.57
NS6							G.P.N.L.	81.7	83	1.3	1.54
NS7	1687.6	1908.6	2464.2	123	340	-80	G.P.N.L.	64.8	66.2	1.4	1.5
NS8	1611.4	1678.5	2441.1	152.4	90	-80	G.P.N.L.	128	140.4	12.4	12.68
NS9	1611.4	1678.5	2441.1	174	110	-70	G.P.N.L.			No Sig Int	
NS10	1540.7	1758	2410.6	260	10	-65	G.P.N.L.	40.7	42.1	1.4	0.75
NS10							G.P.N.L.	67	69.3	2.3	0.75
NS10							G.P.N.L.	81.8	83	1.2	5.21
NS10							G.P.N.L.	137.8	139.3	1.5	1.5
NS11	1444.7	1845.2	2399	152.2	40	-45	G.P.N.L.	100	107	7	3.34

For personal use only

Hole ID	Local X (m)	Local Y (m)	RL (m)	Total Depth (m)	Local Azi	Dip	Company	Depth From (m)	Depth To (m)	Downhole Length (m)	Au Grade (g/t)
NS11							G.P.N.L.	128.5	141	12.5	0.42
NS12	2395.3	2122.5	2412.4	177.37	270	-55	G.P.N.L.	42	43	1	0.75
NS12							G.P.N.L.	103	111	8	9.16
NS12							G.P.N.L.	116	126	10	1.35
NS13	2388	2168.2	2409.4	115.9	270	-60	G.P.N.L.	56	63	7	1.06
NS13							G.P.N.L.	80	92	12	1.04
NS14	2416.9	2142.3	2407.8	194.8	272	-55	G.P.N.L.	52	53	1	0.8
NS14							G.P.N.L.	152	155	3	1.25
NS14							G.P.N.L.	163	164	1	0.76
NS14							G.P.N.L.	173	175	2	1.2
NS15	2379.1	2096.9	2417.3	124.8	272	-55	G.P.N.L.	61	62	1	0.8
NS16	2425.5	2186.5	2400.5	198.1	270	-57.5	G.P.N.L.	112	113	1	1.2
NS16							G.P.N.L.	118	132	14	0.86
NS17	1641.9	1532.2	2413.6	204	340	-50	G.P.N.L.			No Sig Int	
NS18	1661.7	1625.1	2438.6	208.3	280	-65	G.P.N.L.			No Sig Int	
NS19	1661.7	1625.1	2438.6	183	90	-70	G.P.N.L.	101	102	1	0.54
NS19							G.P.N.L.	106	107	1	1.08
NS36	1773.6	1655	2408.1	323.3	278	-55	G.P.N.L.	144	145	1	0.8
NS36							G.P.N.L.	206.7	210.4	3.7	5.71
NS36							G.P.N.L.	231.6	233	1.4	1.17
NS36							G.P.N.L.	241.7	253.2	11.5	1.28
NS36							G.P.N.L.	263	275.3	12.3	0.56
NS36							G.P.N.L.	281	307	26	0.99
NS37	1790.3	1621.8	2402	347.14	270	-50	G.P.N.L.	166.55	168.5	1.95	1
NS37							G.P.N.L.	206	210	4	0.65
NS37							G.P.N.L.	269.14	271.27	2.13	12.7
NS37							G.P.N.L.	281.8	283	1.2	5.1
NS37							G.P.N.L.	290.55	292.56	2.01	0.51
NS37							G.P.N.L.	296.42	298.25	1.83	0.53
NS37							G.P.N.L.	328.27	329.49	1.22	0.7
NS41	1739.8	1585.8	2405.4	182.4	265	-50	G.P.N.L.	83.31	86	2.69	0.89
NS41							G.P.N.L.	144	148	4	0.5
NS41							G.P.N.L.	151.03	155.6	4.57	9.52
NS41							G.P.N.L.	163.8	166.42	2.62	38.2
NS41							G.P.N.L.	172.39	175	2.61	1
NS42	1739.8	1585.8	2405.4	115.2	265	-35	G.P.N.L.	96.5	98	1.5	4.2
NS43	1754.7	1527.6	2393.8	183	270	-49	G.P.N.L.			No Sig Int	
NS44	1741.3	1402.6	2386.2	183.4	270	-55	G.P.N.L.			No Sig Int	
NS45	1741	1470.9	2388.6	189	281	-50	G.P.N.L.	103.9	106.4	2.5	1.8
NS46	2116.1	1751.3	2477.5	107.3	360	-90	G.P.N.L.			No Sig Int	
NS47	1794.3	2000	2470.2	197	175	-53	G.P.N.L.	59.9	61.26	1.36	0.6
NS47							G.P.N.L.	176.5	179.53	3.03	1.33

For personal use only

Hole ID	Local X (m)	Local Y (m)	RL (m)	Total Depth (m)	Local Azi	Dip	Company	Depth From (m)	Depth To (m)	Downhole Length (m)	Au Grade (g/t)
NS48	1840	1986.6	2470.2	183	175	-65	G.P.N.L.			No Sig Int	
NS58	1809.5	1542.8	2393.8	315.1	277	-45	G.P.N.L.	297.76	306.93	9.17	0.74
NS59	1502.9	1446.5	2370.6	276.2	70	-48	G.P.N.L.	225.9	234	8.1	1.81
NS60	2303.8	1768.1	2473	221.2	40	-45	G.P.N.L.			No Sig Int	
NS61	2304.8	1768.1	2473	225.3	76	-38	G.P.N.L.	143	152	9	2.06
NS65	2493.7	1794.9	2451.1	218.2	205	-43	G.P.N.L.			No Sig Int	
NS66	1667.8	2147.5	2466.9	156	235	-40	G.P.N.L.			No Sig Int	
NS67	1686.7	2089.9	2466	336	251	-43	G.P.N.L.			No Sig Int	
NS68	2259	1756.2	2474	303	75	-60	G.P.N.L.			No Sig Int	
NS69	2671.1	1423.4	2380.1	126	315	-45	G.P.N.L.			No Sig Int	
NS70	2671.1	1423.4	2380.1	103.1	286	-45	G.P.N.L.	74	75	1	3.88
NS71	1847.6	1984.8	2469	203	127	-76	G.P.N.L.			No Sig Int	
NS72	1954.3	1981.8	2466	204.4	180	-77	G.P.N.L.	35.96	37	1.04	0.86
NS73	2121.9	1933	2467.5	212	360	-90	G.P.N.L.			No Sig Int	
NS77	1619	1710.5	2440.8	107	90	-61	G.P.N.L.			No Sig Int	
NS78	2320	1756.2	2473.3	501	360	-57	G.P.N.L.			No Sig Int	
NS78A	2320.1	1756.3	2473.3	418.3	360	-57	G.P.N.L.			No Sig Int	
NS79	2144.7	1725.7	2478.1	479.2	360	-59	G.P.N.L.			No Sig Int	
NS80	1619	1664.8	2442.3	107	90	-55	G.P.N.L.			No Sig Int	
NS81	1444.7	1845.2	2396.6	153.2	65	-45	G.P.N.L.	70.41	72.31	1.9	0.89
NS82	1444.7	1845.2	2396.6	155	40	-56	G.P.N.L.			No Sig Int	
NS83	2395.3	2122.5	2413.6	148	270	-42	G.P.N.L.	87	91	4	0.74
OXY1	1749.76	1965.7	2469.76	77.01	360	-60	Sedimentary	44	66.7	22.7	0.71
OXY3	1799.93	1961	2471	141	360	-60	Sedimentary	73.85	74.85	1	2
OXY3							Sedimentary	81.25	85.6	4.35	1.19
OXY3							Sedimentary	89.1	95.95	6.85	1.12
OXY3							Sedimentary	103.85	105.95	2.1	1.17
OXY4	2274.97	1895	2465.48	99.28	360	-60	Sedimentary	33	35	2	1.1
OXY4							Sedimentary	66.4	73.95	7.55	1.7
OXY4							Sedimentary	80	88.45	8.45	0.71
OXY5	2275	1940.5	2462.29	129	360	-60	Sedimentary	77.15	79	1.85	0.64
OXY5							Sedimentary	104.1	120	15.9	7.09
OXY6	1750.1	1890	2466.8	160.25	360	-70	Sedimentary	99.9	103.6	3.7	5.94
OXY7	2225	1896.3	2467.03	182	360	-50	Sedimentary	80.5	97.7	17.2	1.73
OXY7							Sedimentary	117	118	1	0.78
OXY7							Sedimentary	148	149.7	1.7	0.6
OXY8	1800	2090.7	2469.38	55	360	-60	Sedimentary			No Sig Int	
OXY9	2225.19	1956.64	2462.51	51	360	-60	Sedimentary	35.6	36.75	1.15	1.8
OXY10	1908.5	1910.75	2469.79	216.4	360	-60	Sedimentary	164.5	170.65	6.15	0.68
OXY10							Sedimentary	174.5	200.1	25.6	0.53
OXY12	2155.03	2029.58	2460.66	111	180	-60	Sedimentary	36	40	4	0.5
OXY12							Sedimentary	108	109	1	12.4

For personal use only

Hole ID	Local X (m)	Local Y (m)	RL (m)	Total Depth (m)	Local Azi	Dip	Company	Depth From (m)	Depth To (m)	Downhole Length (m)	Au Grade (g/t)
OXY13	2274.76	2060.56	2442.89	102	180	-50.5	Sedimentary	59.6	61.05	1.45	1.4
OXY13							Sedimentary	74.6	82.3	7.7	2.94
OXY13							Sedimentary	87.4	102	14.6	5.89
OXY14	2049.98	1977.4	2464.66	56	180	-60	Sedimentary			No Sig Int	
OXY15	2050	2016.4	2462.2	93.21	180	-60	Sedimentary	57.9	69.5	11.6	4.01
OXY16	1909.89	2074.87	2463.37	46.2	180	-45.5	Sedimentary	21	26.7	5.7	2.66
OXY16							Sedimentary	35.4	46.2	10.8	3.8
OXY16A	1908.01	2076.93	2463.47	119	180	-45	Sedimentary	23.9	26	2.1	3.54
OXY16A							Sedimentary	37.9	68.25	30.35	2.29
OXY16A							Sedimentary	71.9	73	1.1	0.84
OXY16A							Sedimentary	77.8	85	7.2	3.83
OXY16A							Sedimentary	89.8	91	1.2	1.21
OXY16A							Sedimentary	94.5	102.2	7.7	4.65
OXY16A							Sedimentary	107	111.4	4.4	1.63
OXY17	1831.94	1969.9	2470.74	130	360	-45	Sedimentary	61	71.05	10.05	1.98
OXY17							Sedimentary	76.2	88.75	12.55	1.24
OXY17							Sedimentary	97.25	102.3	5.05	1.2
OXY18	2155.22	1903.55	2468.85	192	360	-58	Sedimentary	102	103.5	1.5	0.85
OXY18							Sedimentary	106.75	108.05	1.3	0.93
OXY18							Sedimentary	118.2	123.15	4.95	3.96
OXY18							Sedimentary	129.4	136.3	6.9	2.56
OXY19	2274.7	1938	2462.32	180.35	360	-69	Sedimentary	90	91.05	1.05	0.99
OXY19							Sedimentary	99.15	100.35	1.2	0.5
OXY19							Sedimentary	103.9	105	1.1	26.57
OXY19							Sedimentary	112.75	123.65	10.9	4.42
OXY19							Sedimentary	133.8	136.15	2.35	1.08
OXY20	2319.95	1910.67	2462.37	179.5	360	-45	Sedimentary	99	102	3	1.16
OXY20							Sedimentary	131	132	1	0.67
OXY20							Sedimentary	142	143	1	3.2
PH7	2233.6	1981	2459.1	96	0	-60	G.P.N.L.			No Sig Int	
PH24	2266.6	2002.1	2454.2	60	142	-60	G.P.N.L.	10	12	2	2.4
PH24							G.P.N.L.	31.98	38	6.02	8.13
PH26	2243.3	1989.2	2457.1	54	142	-60	G.P.N.L.			No Sig Int	
PH28	2221.2	1973	2461	48	142	-60	G.P.N.L.	30	36	6	3.07
PH28							G.P.N.L.	45.97	47.98	2.01	2.4
PH37	2264.9	2005.2	2454.8	82	120	-60	G.P.N.L.	15.98	18	2.02	1.9
PH37							G.P.N.L.	35.99	38	2.01	2.53
PH37							G.P.N.L.	49.99	66	16.01	3.79
PH38	2260	2008.9	2455.7	126	124	-68	G.P.N.L.	54	58	4	4.62
W2	1769.8	1978.8	2470.24	99	0	-55	Sedimentary	41.5	44.25	2.75	0.49
W2							Sedimentary	55	56.5	1.5	0.57
W2							Sedimentary	60.05	66	5.95	1.05

For personal use only

Hole ID	Local X (m)	Local Y (m)	RL (m)	Total Depth (m)	Local Azi	Dip	Company	Depth From (m)	Depth To (m)	Downhole Length (m)	Au Grade (g/t)
W2							Sedimentary	69.5	74.2	4.7	0.39
W2							Sedimentary	79.5	91.8	12.3	1.5
W4	1847.31	2096	2466.85	161.2	180	-48	Sedimentary	28.3	35.4	7.1	0.56
W4							Sedimentary	38.5	44.4	5.9	2.38
W4							Sedimentary	48	64.7	16.7	1.86
W4							Sedimentary	99.1	137.25	38.15	0.98
W4							Sedimentary	142.6	145.5	2.9	2
W4							Sedimentary	150.1	151.2	1.1	0.53
W4							Sedimentary	156.15	161.2	5.05	1.32
W5	1816.5	1994.3	2470.72	110	0	-65	Sedimentary	46.05	90.3	44.25	1.12
W6	1815.89	1995.6	2470.6	86.3	356	-45	Sedimentary	45	63.5	18.5	0.82
W6							Sedimentary	69.9	71	1.1	0.77
W6							Sedimentary	77.8	86.3	8.5	0.8
W7	1784.62	1988.4	2470.63	101.21	360	-50	Sedimentary	42.75	48	5.25	10.14
W7							Sedimentary	56.5	58	1.5	3.8
W7							Sedimentary	62.1	63.85	1.75	0.77
W7							Sedimentary	71	94.36	23.36	2.42
W8	1753.73	1998.9	2469.84	61	360	-60	Sedimentary	43.7	47	3.3	0.48
W8							Sedimentary	53.2	54.3	1.1	4.54
WDS001	2165.39	2383.29	2445.15	9	2	-90	Sedimentary			No Sig Int	
WDS002	1911.81	2197.64	2492.38	35.2	2	-90	Sedimentary	6	7	1	0.72
WDS003	1812.39	2197.14	2498.16	35	2	-90	Sedimentary	28	29	1	1.22
WDS004	1694.06	2186.03	2482.3	17	2	-90	Sedimentary			No Sig Int	
WHD40	1369.94	1929.68	2377.88	156	61.99	-41	Sedimentary	31	32	1	0.91
WHD40							Sedimentary	62	65	3	5.14
WHO120	1568.39	1786.03	2409	20	56.99	-60	Sedimentary	11	12	1	0.83
WHO121	1523	1840.22	2416.13	20	56.99	-60	Sedimentary	7	12	5	2.95
WHO122	1514.18	1846.18	2415.74	20	56.99	-60	Sedimentary	7	11	4	0.59
WHO123	1488.59	1864.94	2413.66	20	56.99	-60	Sedimentary	0	1	1	0.61
WHO123							Sedimentary	9	12	3	1.07
WHO124	1480.15	1871.77	2413.47	20	56.99	-60	Sedimentary			No Sig Int	
WHO125	1462.29	1872	2409.64	20	56.99	-60	Sedimentary	4	8	4	1.38
WHR14	1485.4	1873.95	2417.09	131	47.99	-60	Sedimentary	40	41	1	0.83
WHR14							Sedimentary	57	61	4	0.77
WHR34	1233.72	2245.11	2384.8	45	27.99	-60	Sedimentary	37	38	1	1
WHR35	1224.87	2264.91	2381.7	47	27.99	-60	Sedimentary	25	26	1	1.36
WHR36	1220.14	2258.1	2382	65	27.99	-60	Sedimentary			No Sig Int	
WHR37	1239.65	2256.09	2385.2	64	27.99	-60	Sedimentary			No Sig Int	
WHR38	1267.32	2196.22	2388.8	58	27.99	-60	Sedimentary	49	52	3	6.04
WHR39	1333.96	1939.93	2376.09	85	73.99	-60	Sedimentary	30	31	1	21
WHR41	1370.05	1860.99	2379.99	70	56.99	-50	Sedimentary	45	50	5	1.61
WHR42	1289.05	2164.89	2402.6	75	56.99	-50	Sedimentary			No Sig Int	

For personal use only

Hole ID	Local X (m)	Local Y (m)	RL (m)	Total Depth (m)	Local Azi	Dip	Company	Depth From (m)	Depth To (m)	Downhole Length (m)	Au Grade (g/t)
WHR43	1494.41	1843.73	2408.23	60	56.99	-50	Sedimentary	9	14	5	0.4
WHR43							Sedimentary	27	28	1	0.79
WHR44	1408.77	1903.24	2396.02	50	56.99	-50	Sedimentary	39	44	5	0.49
WHR45	1436.58	1925.01	2406.23	112	56.99	-60	Sedimentary	6	13	7	8.51
WHR47	1380.43	2017.28	2413.33	90	56.99	-50	Sedimentary	51	55	4	2.62
WHR47							Sedimentary	71	72	1	1.17
WHR48	1295.32	2065.55	2400	75	56.99	-50	Sedimentary	45	46	1	0.89
WHR49	1277.73	2098.36	2403.5	90	56.99	-50	Sedimentary	17	18	1	0.68
WHR50	1300.42	2139.27	2410.61	88	56.99	-50	Sedimentary	49	51	2	0.77
WHR51	1338.09	2008.28	2403.05	75	56.99	-50	Sedimentary	55	56	1	0.7
WHR52	1262.14	2059.69	2398.1	50	56.99	-50	Sedimentary				No Sig Int
WHR53	1278.89	2173.22	2398.8	79	35.99	-50	Sedimentary				No Sig Int
WHR60	1433.81	1910	2405.62	60	56.99	-50	Sedimentary				No Sig Int
WHR61	1314.89	2067.78	2414.52	88	56.99	-50	Sedimentary	5	6	1	0.58
WHR61							Sedimentary	27	31	4	1.46
WHR61							Sedimentary	37	48	11	1.67
WHR62	1422.9	1930.16	2401.01	51	56.99	-50	Sedimentary	19	24	5	0.31
WHR62							Sedimentary	35	38	3	0.5
WHR64	1335.1	2070.76	2418.4	78	56.99	-50	Sedimentary	2	6	4	1.01
WHR64							Sedimentary	19	25	6	1.29
WHR64							Sedimentary	29	30	1	0.55
WHR64							Sedimentary	45	46	1	0.55
WHR65	1329.35	2078.89	2418.1	40	56.99	-50	Sedimentary	0	6	6	1.3
WHR65							Sedimentary	21	28	7	0.62
WHR65							Sedimentary	37	39	2	1.61
WHR66	1324.55	2087.65	2418	40	56.99	-50	Sedimentary	5	10	5	1.27
WHR66							Sedimentary	19	32	13	1.3
WHR67	1321.66	2097.18	2418	40	56.99	-50	Sedimentary	7	8	1	0.75
WHR67							Sedimentary	19	20	1	0.9
WHR68	1317.34	2105.16	2417.7	40	56.99	-50	Sedimentary				No Sig Int
WHR71	1399.21	1898.74	2395.5	60	236.99	-70	Sedimentary	47	48	1	0.73
WHR71							Sedimentary	57	58	1	0.63
WHR72	1424.47	1883.54	2402	75	56.99	-60	Sedimentary	53	54	1	1.69
WHR72							Sedimentary	59	60	1	0.64
WHR73	1552.67	1796.58	2407.6	30	56.99	-50	Sedimentary	12	23	11	11.53
WHR74	1576.84	1797.52	2411.3	30	56.99	-50	Sedimentary	14	15	1	0.97
WHR74							Sedimentary	29	30	1	0.68
WHR75	1580.41	1800.87	2411.7	38	236.99	-50	Sedimentary	13	15	2	1.29
WHR75							Sedimentary	19	22	3	13.08
WHR81	1584.69	1774.03	2411.7	30	57.99	-50	Sedimentary	1	2	1	0.55
WHR81							Sedimentary	16	17	1	0.7
WHR81							Sedimentary	26	27	1	0.53

For personal use only

Hole ID	Local X (m)	Local Y (m)	RL (m)	Total Depth (m)	Local Azi	Dip	Company	Depth From (m)	Depth To (m)	Downhole Length (m)	Au Grade (g/t)
WHR82	1579.18	1769.86	2411.2	52	56.99	-60	Sedimentary	25	27	2	1.95
WHR82							Sedimentary	33	44	11	4.68
WHR83	1571.53	1775.64	2410.8	37	56.99	-50	Sedimentary	18	19	1	12.3
WHR83							Sedimentary	25	28	3	1.61
WHR84	1560.77	1782.04	2406.2	37	57.99	-54	Sedimentary	23	26	3	4.1
WHR84							Sedimentary	30	32	2	9.75
WHR85	1552.68	1787.06	2405.5	32	56.99	-50	Sedimentary	24	29	5	2.95
WHR86	1536.01	1776.51	2403.1	80	56.99	-50	Sedimentary	63	64	1	6.91
WHR86							Sedimentary	69	71	2	2.53
WHR87	1543.42	1792.99	2405.8	42	56.99	-60	Sedimentary	5	8	3	5.11
WHR87							Sedimentary	21	22	1	6.62
WHR88	1538.65	1801.34	2407.1	27	56.99	-50	Sedimentary	2	5	3	0.92
WHR88							Sedimentary	24	25	1	4.25
WHR89	1536.35	1812.33	2409.4	26	56.99	-50	Sedimentary	8	11	3	1.5
WHR89							Sedimentary	17	18	1	10.1
WHR89							Sedimentary	23	25	2	1.6
WHR90	1527.98	1807.36	2406.24	44	56.99	-50	Sedimentary	8	9	1	1.43
WHR90							Sedimentary	27	29	2	0.97
WHR90							Sedimentary	33	34	1	0.96
WHR92	1524.26	1828.21	2411.4	25	56.99	-50	Sedimentary	2	4	2	0.88
WHR92							Sedimentary	19	23	4	2.36
WHR93	1513.81	1822.53	2408.15	45	56.99	-50	Sedimentary	23	24	1	0.63
WHR93							Sedimentary	37	41	4	16.95
WHR94	1506.07	1816.84	2406.18	54	56.99	-50	Sedimentary	23	24	1	0.5
WHR94							Sedimentary	39	40	1	0.63
WHR95	1491.04	1854.99	2411	25	56.99	-54	Sedimentary	15	22	7	1.24
WHR96	1489.89	1854.05	2410.99	49	56.99	-60	Sedimentary	7	9	2	3.72
WHR96							Sedimentary	30	31	1	0.57
WHR97	1472.71	1866.51	2410.7	25	56.99	-54	Sedimentary	19	25	6	19.09
WHR98	1467.09	1863.77	2409.32	44	56.99	-60	Sedimentary	5	12	7	0.94
WHR98							Sedimentary	18	19	1	1.32
WHR98							Sedimentary	34	35	1	5.06
WHR98							Sedimentary	39	40	1	1.46
WHR99	1459.35	1880.86	2411	23	56.99	-50	Sedimentary				No Sig Int
WHR100	1453.46	1877.96	2409.06	44	56.99	-60	Sedimentary	1	12	11	2.59
WHR100							Sedimentary	39	40	1	1.83
WHR101	1445.67	1896.08	2408.7	13	56.99	-50	Sedimentary				No Sig Int
WHR102	1434.09	1890.62	2405.96	39	56.99	-50	Sedimentary	13	20	7	1.02
WHR102							Sedimentary	28	29	1	0.66
WHR103	1579.69	1770.54	2411	66	236.99	-55	Sedimentary				No Sig Int
WHR126	1568.32	1786.55	2408.29	25	56.99	-50	Sedimentary	8	9	1	0.59
WHR126							Sedimentary	16	17	1	0.52

For personal use only

Hole ID	Local X (m)	Local Y (m)	RL (m)	Total Depth (m)	Local Azi	Dip	Company	Depth From (m)	Depth To (m)	Downhole Length (m)	Au Grade (g/t)
WHR127	1510.82	1837.01	2411.73	35	56.99	-50	Sedimentary	21	23	2	1.92
WHR128	1498.99	1850.2	2411.9	20	56.99	-50	Sedimentary	0	2	2	7.05
WHR128							Sedimentary	17	20	3	0.91
WHR129	1480.53	1861.52	2411.4	30	56.99	-50	Sedimentary	5	6	1	0.74
WHR129							Sedimentary	12	18	6	0.89
WHT001	1525.44	1844.41	2417.5	2	236.99	0	Sedimentary			No Sig Int	
WHT002	1524.42	1845.54	2417.5	2	236.99	0	Sedimentary			No Sig Int	
WHT003	1517.78	1849.59	2418	2	236.99	0	Sedimentary	0.75	2	1.25	4.03
WHT004	1541.41	1833.88	2418	2	236.99	0	Sedimentary			No Sig Int	
WHT005	1543.69	1829.39	2418	2	236.99	0	Sedimentary			No Sig Int	
WHT006	1498.66	1864.4	2417	2	236.99	0	Sedimentary			No Sig Int	
WHT007	1480.75	1877.5	2416.5	2	236.99	0	Sedimentary	0.75	2	1.25	66.9
WHT008	1536.38	1838.01	2417.5	2	236.99	0	Sedimentary			No Sig Int	
WHT009	1486.66	1866.44	2416	2	236.99	0	Sedimentary			No Sig Int	
WHT010	1517.89	1824.71	2410.5	2	236.99	0	Sedimentary			No Sig Int	
WHT011	1514.39	1824.25	2409	2	236.99	0	Sedimentary			No Sig Int	
WHT012	1539.3	1815.89	2411	2	236.99	0	Sedimentary	0.6	2	1.4	2.1
Z016	1374.34	2112.69	2439	100	238.99	-65	Newcrest			No Sig Int	
Z017	1413.47	2066.53	2441	100	238.99	-60	Newcrest			No Sig Int	
Z018	1463	2044.88	2436	106	238.99	-50	Newcrest			No Sig Int	
Z019	1618	1745	2428	220	0	-60	Newcrest			No Sig Int	
Z020	1720	1880	2464	134	0	-50	Newcrest			No Sig Int	
Z021	1754	1914	2467	120	0	-55	Newcrest			No Sig Int	
Z022	1672	1780	2450	210	0	-60	Newcrest	140	158	18	4.26
Z023	1643	1685	2444	70	90	-50	Newcrest	54	58	4	1.22
Z024	1592	1714	2424	160	90	-50	Newcrest			No Sig Int	

<sup>1</sup> Reported significant intervals are based on a maximum width of 1m, minimum Au grade 0.5g/t Au and a maximum of 3m (consecutive samples) of below cut-off material (<0.5g/t Au).

<sup>2</sup> No sign int – No significant intersection.

**APPENDIX B: Summary of drill hole collar and survey details from the 2025 RC drill program completed during the quarter at Holey Moley gold prospect (Jaguar Project).**

Hole ID	Survey Grid	Easting (m)	Northing (m)	RL (m)	Total depth (m)	Dip	Azimuth (MGA)
25HMRC001	MGA94_51	310,615	6,868,964	490	150	-60.1	36.0
25HMRC002	MGA94_51	310,486	6,868,854	490	72	-59.8	38.3
25HMRC002A	MGA94_51	310,487	6,868,855	490	216	-63.6	37.6

**APPENDIX C: Summary of significant gold intersections from the Holey Moley RC drill program.**

Hole ID	From (m)	To (m)	Downhole length (m)	Au (g/t) <sup>1</sup>	Comment
25HMRC001	8	9	1	0.11	
	49	50	1	0.14	
	53	59	6	0.11	
	63	65	2	0.27	
	131	132	1	0.11	
	136	137	1	0.11	
25HMRC002	32	33	1	0.15	
	85	88	3	0.33	Includes 1m @ 0.60 g/t Au from 87m
	91	95	4	0.49	Includes 1m @ 1.48 g/t Au from 91m
	97	112	15	0.20	Includes 1m @ 0.50 g/t Au from 97m
	150	151	1	0.29	
	164	166	2	0.13	
	169	171	2	0.22	
	176	177	1	0.12	
	195	196	1	0.36	

<sup>1</sup> Reported significant intervals are based on a minimum width of 1m, minimum Au grade 0.1g/t Au and a maximum of 2m (consecutive samples) of below cut-off material (<0.1g/t Au).

For personal use only

APPENDIX D

JORC Code, 2012 Edition – Table 1

Section 1 Sampling Techniques and Data

Golden Plateau pre 2020 drill programs

Criteria	Commentary
<p><b>Sampling techniques</b></p>	<ol style="list-style-type: none"> <li>1. Numerous drillhole sample types were collected at Golden Plateau historically (1932 onwards) from a variety of sampling techniques. Given the duration of time over which data has been collected, it's necessary to categorise by company and time. The following table will refer to the categories as:               <ul style="list-style-type: none"> <li>o 1932 to 1976 - G.P.N.L. <b>Prefixes: DDH, F, GP, NE, NS, PH</b></li> <li>1979 to 1995 - Sedimentary Uranium\Sedimentary Holdings <b>Prefixes: AT, ATF, CDH, CGW, CRC, CRCF, CUD, E, FO, FSD, FSR, GPE, GPF, GPR, GTA, GTR, OXY, W, WDS, WHD, WHO WHR, WHT</b></li> <li>o 1995 to 2011 - Newcrest (70% of Cracow Joint Venture) <b>Prefixes: CGP, KDD, KRC, Z</b></li> <li>o 2011 to 2019 - Evolution Mining <b>Prefixes: GPS</b></li> <li>o 2019 to Date - Aeris Resources <b>Prefixes: GPE, GPS</b></li> </ul> </li> <li>2. Across all categories, sampling was completed on diamond drill (DD) core and reverse circulation (RC) drill cuttings. There is a smaller number of percussion and air track holes; hole prefixes PH and AT respectively.</li> <li>3. There are limited descriptive sample protocols for pre 1995 drillholes; mostly, sampling was done for Au only and, only parts of the core with visual grade indicators (vein %) were taken. Most of the DDH series only had composited grades available. Post 1995 drillholes, sample intervals from drill core were determined by visual logging. RC samples were collected on 1m intervals. From 1995 to 2020, there is hard copy documentation available of sampling procedure. Some of that information has been reviewed.</li> <li>4. Aeris drilling from 2020 consists of standard 1m RC rig split 3kg samples and diamond with half HQ3 core or whole NQ2 core sampling on 0.4 to 1.2m intervals targeting 1m sample lengths but adapted for geology. Sample preparation was undertaken at ALS laboratories.</li> </ol>
<p><b>Drilling techniques</b></p>	<ol style="list-style-type: none"> <li>1. A combination of drilling techniques was used across the Golden Plateau deposit. Post 1995, drill holes RC (face sampling bit), diamond HQ/NQ (triple tube and standard) and LTK60 were the most used. A small number of the HQ and NQ holes were orientated. Pre 1995 holes have diamond drill core sizes ranging from AX to NQ.</li> <li>2. Aeris drilling includes RC drilling that was completed using a 5½ inch diameter drill bit or HQ3 pre-collars and NQ2 tails. Most mineralised intervals were NQ2 diameter.</li> </ol>
<p><b>Drill sample recovery</b></p>	<ol style="list-style-type: none"> <li>1. Aeris RC sample recoveries were visually observed based on sample return and averaged &gt;90%. “Dry”, “Damp” and “Wet” codes were recorded for each interval. Aeris diamond drill core was reconstructed and orientated where possible.</li> <li>2. Pre 1995 data do not detail measures taken to maximise recovery although drillhole recovery is demonstrated and recorded in available logs.</li> </ol>

For personal use only

For personal use only

Criteria	Commentary
	<ol style="list-style-type: none"> <li>3. The relationship between grade and recovery has not yet been reviewed for holes listed in Appendix A.</li> </ol>
<p><b>Logging</b></p>	<ol style="list-style-type: none"> <li>1. Pre 1980 drill holes only a handful of complete logs exist. Post 1980 and pre 2009 logs are a mix of digital and hardcopy logs. They can be sourced for most holes. Post 2009 Maxwell Geo Products (Datashed and LogChief) has been used to log and store information.</li> <li>2. Pre 1995 logging that has been viewed it seems qualitative. Post 1995 logging is mostly qualitative.</li> <li>3. Generally, logging is most detailed around sampled intervals for both historical and recent data.</li> </ol>
<p><b>Sub-sampling techniques and sample preparation</b></p>	<ol style="list-style-type: none"> <li>1. Since July 2020, HQ3 core was halved for sampling and NQ2 core was whole core sampled. Before Aeris ownership, diamond core sub sampling techniques need to be reviewed from hard copy and digital sources.</li> <li>2. Aeris RC drilling followed conventional industry standards and used ~5 inch face sampling hammers with an onboard cyclone and a '1-in-8' riffle splitter to achieve a target sample of ~3kg. Before Aeris ownership, RC sub sampling techniques have not been reviewed.</li> <li>3. Prior to the Datashed Database in 2009 preparation and handling techniques may exist but have not yet been sighted in the document facility. Aeris core and RC samples were pulverised for 10-14 minutes in a LM5 bowl with a target of 85% passing 75µm.</li> <li>4. Lab duplicates were performed on Aeris batches and processed by ALS every 20 samples at both the crushing and pulverising stages. This sample preparation for drill samples is considered appropriate for the style of mineralisation at Cracow. Documentation of previous practices has not been reviewed.</li> <li>5. For drill programs between 1995 and 2020 the frequency and method of duplicate sample protocols has not been reviewed.</li> <li>6. For post 1995 drillholes, the sample size collected is appropriate for the style of gold mineralisation being sampled.</li> </ol>
<p><b>Quality of assay data and laboratory tests</b></p>	<ol style="list-style-type: none"> <li>1. For pre 1995 drill holes the assay method is not mentioned but may exist as hard copies in a document facility onsite. From 1995 to 2020, the samples were analysed by 50g fire assay for Au with atomic absorption (AAS) finish at a certified laboratory.</li> <li>2. Pre-Aeris, lab qc protocols and company QC protocols need to be reviewed. For Aeris, an analytical duplicate was performed every 20 samples, aligned in sequence with the crushing and pulverising duplicates. Aeris certified standards, at a suitable range of gold grades, were inserted at a minimum rate of 1:20 with each sample submission. The current insertion of CRMs, duplicates, and blanks is at a rate of 5%, 5% and 3% respectively.</li> </ol>
<p><b>Verification of sampling and assaying</b></p>	<ol style="list-style-type: none"> <li>1. It is unknown what verification of significant intersections has occurred by independent or alternative company personnel.</li> <li>2. Drilling of twin holes on historical drillholes has not been enacted yet.</li> <li>3. Since 2009 sample information is stored in a Datashed Database. The software contains several features to ensure data integrity. These include (but are not limited to): <ul style="list-style-type: none"> <li>o Not allowing overlapping sample intervals.</li> <li>o Restrictions on entered data to certain fields.</li> <li>o Restrictions on what actions can be performed in the database based on the individual user.</li> </ul> </li> </ol>

For personal use only

Criteria	Commentary																					
	<ol style="list-style-type: none"> <li>Data entry to Datashed was undertaken through a combination of site-specific electronic data-entry sheets, synchronisation from Logchief and upload of .csv files.</li> <li>For post 1980, no adjustments are made to the finalised assay data received from the laboratory. Most Au assay data pre-1980 had to be converted from penny weight to g/t.</li> </ol>																					
<b>Location of data points</b>	<ol style="list-style-type: none"> <li>Pre 1980 hole collar information was sourced from available logs and the department of Queensland. Pre 1980 underground diamond holes are likely to only have a survey taken at the collar point.</li> <li>From 1980 onwards, the position of surface holes was determined by differential GPS or handheld GPS.</li> <li>From 1980 to 1995 most down hole survey readings were captured by an Eastman camera. From 1995 onwards mostly a Reflex camera has been used for downhole surveys. All Aeris drilling was surveyed by independent contractors on 30m intervals.</li> <li>Older mine grid transformations are well understood and documented by the site survey team. The two point transformation between the local mine grid for Golden Plateau and the projected grid MGA2020 Zone 56 are summarised below: <table style="margin-left: 40px; border-collapse: collapse;"> <thead> <tr> <th colspan="3" style="text-align: left;"><u>Golden Plateau</u></th> </tr> <tr> <th></th> <th style="text-align: center;"><b>North</b></th> <th style="text-align: center;"><b>East</b></th> </tr> </thead> <tbody> <tr> <td>Pt 1</td> <td style="text-align: center;">2,072.46</td> <td style="text-align: center;">1,719.87</td> </tr> <tr> <td>Pt 2</td> <td style="text-align: center;">2,062.06</td> <td style="text-align: center;">2,468.88</td> </tr> </tbody> </table>   <table style="margin-left: 40px; border-collapse: collapse;"> <thead> <tr> <th colspan="3" style="text-align: left;"><u>MGA2020 Zone 56</u></th> </tr> <tr> <th></th> <th style="text-align: center;">7,200,795.822</th> <th style="text-align: center;">227,135.139</th> </tr> </thead> <tbody> <tr> <td>Pt 1</td> <td style="text-align: center;">7,200,693.853</td> <td style="text-align: center;">227,877.501</td> </tr> </tbody> </table> </li> <li>The topographic wireframe was generated by the survey department from Airborne Laser Scan and ground surveying methods. The topographic wireframe for historical Golden Plateau modelling is available.</li> </ol>	<u>Golden Plateau</u>				<b>North</b>	<b>East</b>	Pt 1	2,072.46	1,719.87	Pt 2	2,062.06	2,468.88	<u>MGA2020 Zone 56</u>				7,200,795.822	227,135.139	Pt 1	7,200,693.853	227,877.501
<u>Golden Plateau</u>																						
	<b>North</b>	<b>East</b>																				
Pt 1	2,072.46	1,719.87																				
Pt 2	2,062.06	2,468.88																				
<u>MGA2020 Zone 56</u>																						
	7,200,795.822	227,135.139																				
Pt 1	7,200,693.853	227,877.501																				
<b>Data spacing and distribution</b>	<ol style="list-style-type: none"> <li>Sample spacing varies considerably given the variety of drill campaigns over the years, and restricted surface drill site locations. The data density varies from &lt;10m x &lt;10m to &gt;80m x &gt;80m.</li> <li>Spacing is varied per campaign and drill type</li> <li>No sample compositing has been applied. However, for some historical drill holes, sample intervals span several metres, which in effect is an indirect form of compositing.</li> </ol>																					
<b>Orientation of data in relation to geological structure</b>	<ol style="list-style-type: none"> <li>Pre 2020 drill programs: sample biases of the core have not been reviewed.</li> <li>Pre 2020 drill programs: sample biases from drilling orientation against grade bearing structures have not been reviewed.</li> <li>Aeris drill programs (2020 onwards): Drill holes are orientated to target the mineralised structures at a high angle to minimise sample bias. In some instances that protocol can be difficult to maintain with limited</li> </ol>																					

Criteria	Commentary
	drill locations on surface. The intersection angles/orientations from the Aeris drill campaigns are considered representative and are not biased.
<b>Sample security</b>	1. Sample security protocol prior to Aeris ownership has not been reviewed.
<b>Audits or reviews</b>	1. No formal external audits of Golden Plateau during Aeris's ownership have been conducted.

## JORC Code, 2012 Edition – Table 1

### Section 2 Reporting of Exploration Results

#### Golden Plateau pre 2020 drill programs

Criteria	Commentary
<b>Mineral tenement and land tenure status</b>	<ol style="list-style-type: none"> <li>1. The Cracow Operation is located immediately west of the Cracow township in central Queensland. The Cracow Operation Exploration and Mining Tenement package comprises three EPMs and 18 MLs covered a combined area of approximately 889km<sup>2</sup>.</li> <li>2. The Cracow Operation Exploration and Mining tenements are wholly owned by Aeris Resource's wholly owned subsidiary, Lion Mining Pty Ltd.</li> <li>3. The Golden Plateau deposit is located within ML3227. ML3227 is in good standing and no known impediments exist.</li> </ol>
<b>Exploration done by other parties</b>	<ol style="list-style-type: none"> <li>1. The Cracow Goldfields were discovered in 1932, with the identification of mineralisation at Dawn, then at Golden Plateau in the eastern portion of the field. From 1932 to 1992, mining of Golden Plateau and the associated trends produced approximately 850koz of Au metal. Exploration across the fields and nearby regions was completed by several entities including BP Minerals Australia, Australian Gold Resources Ltd, ACM Operations Pty Ltd, Sedimentary Holdings NL and Zapopan NL.</li> <li>2. In 1995, Newcrest Mining Ltd (NML) entered into a 70% share of the Cracow Joint Venture. Initially, exploration was targeting porphyry-type mineralisation, focusing on the large areas of alteration at Fernside and Myles Corridor. This focus shifted to epithermal exploration of the western portion of the field, after the discovery of the Vera mineralisation at Pajingo, which shared similarities with Cracow. The Royal epithermal mineralisation was discovered in 1998, with further discoveries of Crown, Sovereign, Empire, Phoenix, Kilkenny and Tipperary made from 1998 up to 2008.</li> <li>3. Evolution was formed from the divestment of Newcrest assets (including Cracow) and the merging of Conquest and Catalpa in 2012. Evolution continued exploration at Cracow from 2012 to early 2020.</li> <li>4. Aeris Resources purchased the Cracow Operation (including the exploration and mining tenements) in July 2020.</li> </ol>
<b>Geology</b>	<ol style="list-style-type: none"> <li>1. The Cracow area gold deposits are in the Lower Permian Camboon Andesite on the south-eastern flank of the Bowen Basin. The regional strike is north north-west and the dip 20° west south-west. The Camboon Andesite consists of andesitic and basaltic lava, with agglomerate, tuff and some inter-bedded trachytic volcanics. The</li> </ol>

For personal use only

For personal use only

Criteria	Commentary
	<p>andesitic lavas are typically porphyritic, with phenocrysts of plagioclase feldspar (oligoclase or andesine) and less commonly augite. To the west, the Camboon Andesite is overlain with an interpreted disconformity by fossiliferous limestone of the Buffel Formation. It is unconformably underlain to the east by the Torsdale Beds, which consist of rhyolitic and dacitic lavas and pyroclastics with inter-bedded trachytic and andesitic volcanics, sandstone, siltstone, and conglomerate.</p> <ol style="list-style-type: none"> <li>Mineralisation is hosted in steeply dipping, low-sulphidation epithermal veins. These veins occur as discrete and as stockworks and are composed of quartz, carbonate and adularia, with varying percentages of each mineral. Vein textures include banding (colloform, crustiform, cockade, moss), breccia channels and massive quartz, and indicate depth within the epithermal system. Sulphide percentage in the veins are generally low (&lt;3%) primarily composed of pyrite, with minor occurrences of hessite, sphalerite and galena. Rare chalcopyrite, arsenopyrite and bornite can also be observed.</li> <li>Alteration of the country rock can be extensive and zone outwards from the central veined structure. This alteration consists of silicification, phyllic alteration (silica, sericite and other clay minerals) and argillic alteration in the inner zone, grading outwards to potassic (adularia) then an outer propylitic zone. Gold is very fine grained and found predominantly as electrum but less commonly within clots of pyrite.</li> </ol>
<b>Drillhole information</b>	<ol style="list-style-type: none"> <li>A list of drillholes at the Golden Plateau deposit, that not have not been included in previous Aeris announcement (refer to ASX announcement maiden Mineral Resource for Golden Plateau" 25 January 2023, are included in Appendix A.</li> </ol>
<b>Data aggregation methods</b>	<ol style="list-style-type: none"> <li>Summary intervals provided in Appendix A have a grade of &gt;0.5g/t with a maximum of 3m internal dilution and minimum width of 1m.</li> </ol>
<b>Relationship between mineralisation widths and intercept lengths</b>	<ol style="list-style-type: none"> <li>The mineralised shoots are generally interpreted to sub vertical. There are descriptions of sub-horizontal mineralised veins (flat makes) within sections of the known mineralised system. Based on research completed to date, there flat makes would represent a small proportion of ounces mined.</li> <li>A combination of surface and underground drill holes have been completed at Golden Plateau. Where possible drill holes have been designed to hit the mineralised structures/veins at right angles, however there are a large number of drill holes that intersect the mineralised structures/veins at acute angles.</li> </ol>
<b>Diagrams</b>	<ol style="list-style-type: none"> <li>Refer to the body of the report for diagrams</li> </ol>
<b>Balanced reporting</b>	<ol style="list-style-type: none"> <li>The reporting is considered balanced, and all material information associated with the drill results has been disclosed.</li> </ol>
<b>Other substantive exploration data</b>	<ol style="list-style-type: none"> <li>There is no other relevant substantive exploration data to report.</li> </ol>
<b>Further work</b>	<ol style="list-style-type: none"> <li>There is work being done to update the geological interpretation and geology model</li> </ol>

APPENDIX E

JORC Code, 2012 Edition – Table 1

Section 1: Sampling Techniques and Data

The information presented supports the following activities: 1) Holey Moley 2025 RC drill program, 2) gravity survey and 3) rock chip sampling

Criteria	Commentary
<p><b>Sampling techniques</b></p>	<p><b>Reverse Circulation (RC)</b></p> <ol style="list-style-type: none"> <li>1. Samples were collected by a cyclone splitter at the drill rig for each meter drilled as the sample was produced.</li> <li>2. Samples were inspected by the site geologist for appropriate size, and moisture content noted. Sample weights are reported by the laboratory.</li> <li>3. A nominal 2-3.5kg sample was produced from the cyclone splitter for assay, captured in a sequenced calico bag.</li> <li>4. A nominal 25g was split by the laboratory for the Fire Assay analysis. The procedure is appropriate for this type of sample and analysis.</li> <li>5. Samples were pulverised to produce a 25 g charge for fire assay, and AAS finish. Detection limit of 0.005g/t Au – 100g/t Au.</li> <li>6. The sample size and sample preparation techniques are considered appropriate for the style of mineralisation.</li> <li>7. Industry prepared standards are inserted approximately 1 in 25 samples.</li> <li>8. The samples are considered representative and appropriate for this type of drilling.</li> </ol> <p><b>VMS Exploration</b></p> <ol style="list-style-type: none"> <li>1. No historical or new VMS exploration results are reported in this release. Only collar locations on figures accompanying this release are reported.</li> </ol> <p><b>Rock Chip Samples</b></p> <ol style="list-style-type: none"> <li>1. During field reconnaissance within Jaguar Tenements north of the Teutonic Bore open pit, rock grab samples were collected from various outcrops with samples recovered using a geo-pick.</li> <li>2. Rock samples typically comprised multiple small chips within about 1m of the recorded sample point, selected for 48 element analysis.</li> <li>3. No certified reference material (CRM) or blank QAQC samples were inserted with the sample batches as it typically included less than 25 primary samples. No field duplicates were taken.</li> <li>4. The independent laboratory (Intertek-Genalysis) was used for the rock sample analysis and performed its own internal checks including insertion of pulp duplicates, CRM and repeat samples as required.</li> <li>5. The sample mass was approximately 500g to 1.5 kg and samples were placed in clean calico bags.</li> <li>6. Sample preparation &amp; assaying was conducted by Intertek-Genalysis, a recognised, ISO-certified, and independent assay</li> </ol>

For personal use only

Criteria	Commentary
	<p>laboratory. Samples were crushed in a Boyd Crusher and pulverised with at least 85% passing -75µm at the laboratory. The samples were subjected to a four acid digestion digest and processed as a 25g charge with an ICP-MS (code4A/MS48) for a suite of 48 multi-elements (detection limits varying from 0.01 to 100 ppm depending of elements).</p> <p><b>Geophysics</b></p> <ol style="list-style-type: none"> <li>1. An infill gravity survey was completed at the Jaguar Mine Site by Daishsat Geodetic Surveyors between November 2022 and February 2023.</li> <li>2. Scintrex CG - 5 Autograv Gravity Metres were used.</li> <li>3. Location data was acquired via a Leica GX1230 GNSS receivers with accuracy of +/- 5mm recorded.</li> <li>4. 35,764 gravity stations collected on a nominal 50 metres spacing separated by 50, 100m and 200m spaced east-west trending Lines.</li> </ol>
<b>Drilling techniques</b>	<p><b>Reverse Circulation (RC)</b></p> <ol style="list-style-type: none"> <li>1. Drill holes completed via percussive reverse-circulation drilling contain the 'RC' code in their name. Samples were drilled with hammer face sampling bit, nominal 5.6-inch diameter.</li> </ol> <p><b>VMS Exploration</b></p> <ol style="list-style-type: none"> <li>1. No historical or new VMS exploration results are reported in this release. Only collar locations on figures accompanying this release are reported.</li> </ol>
<b>Drill sample recovery</b>	<p><b>Reverse Circulation</b></p> <ol style="list-style-type: none"> <li>1. Sample systems are cleaned between holes to minimise contamination. Air is used to flush sample systems between rod changes or at discretion of the logging geologist.</li> <li>2. Sample moisture is recorded and attributed to each sample meter. The effect of moisture on sample integrity has been investigated for this program and found to have had no material effect on grade.</li> </ol> <p><b>VMS Exploration</b></p> <ol style="list-style-type: none"> <li>1. No historical or new VMS exploration results are reported in this release. Only collar locations on figures accompanying this release are reported.</li> </ol>
<b>Logging</b>	<p><b>Reverse Circulation (RC)</b></p> <ol style="list-style-type: none"> <li>1. All RC chips are geologically logged by Aeris geologists, using an appropriate geology logging template which records lithology, mineralogy, mineralisation, alteration and weathering.</li> <li>2. A representative sample of rock chips are taken from the bulk sample, then wash and catalogued in a chip tray with each cell corresponding to one meter. Each cell and tray is labelled corresponding to the meter and hole ID.</li> <li>3. All holes were logged in full.</li> </ol>

Criteria	Commentary
	<p><b>VMS Exploration</b></p> <ol style="list-style-type: none"> <li>No historical or new VMS exploration results are reported in this release. Only collar locations on figures accompanying this release are reported.</li> </ol> <p><b>Rock Chip Samples</b></p> <ol style="list-style-type: none"> <li>Geological data for rock chip samples was logged according to the Jaguar Mine Site geology Legend which conforms to industry best practice procedures. This includes logging weathering, lithology, alteration, mineralisation, veining and structural features. Where required the logging recorded the abundance of minerals or the intensity of alteration using defined ranges.</li> <li>Logging is primarily qualitative in nature and is closely governed by Jaguar Mine Site standard geological protocols and procedures.</li> <li>No photographs have been taken of the rock chip samples.</li> <li>For each rock samples, weathering, lithology, alteration, mineralisation, veining, structural features, and abundance of minerals or the intensity of alteration is noted and recorded in the database.</li> </ol>
<p><b>Sub-sampling techniques and sample preparation</b></p>	<p><b>Reverse Circulation (RC)</b></p> <ol style="list-style-type: none"> <li>RC chips are sub-sampled using industry standard cyclone splitter, at the rig per meter drilled.</li> <li>The splitter produces a 2-3.5kg sample captured to a calico which is submitted in full to the laboratory.</li> </ol> <p><b>VMS Exploration</b></p> <ol style="list-style-type: none"> <li>No historical or new VMS exploration results are reported in this release. Only collar locations on figures accompanying this release are reported.</li> </ol> <p><b>Rock Chip Samples</b></p> <ol style="list-style-type: none"> <li>Rock chip samples were selectively collected in the field and were dry when collected.</li> <li>At the laboratory, sub-samples are produced with either a riffle or rotary splitter depending on the mass of the primary sample and according to internal laboratory procedures.</li> <li>The laboratory sample preparation undertaken by Intertek-Genalysis follows industry best practice for ISO-accredited facilities and is considered appropriate for the sample matrix type and analysis method. At the laboratory, samples are dried, crushed and pulverised to 85% passing -75µm.</li> <li>Rock chip samples are sometimes taken as composites from up to 1m from the site coordinate and recovered by geo-pick.</li> <li>The sample preparation is considered appropriate for the type of sample.</li> <li>No certified reference material (CRM) or blank QAQC samples were inserted with the sample batches as it typically included less than 25 primary samples. No field duplicates were taken.</li> </ol>

For personal use only

For personal use only

Criteria	Commentary																																																																																																						
	<ol style="list-style-type: none"> <li>7. At the laboratory, Intertek-Genalysis performed its own internal checks including insertion of pulp duplicates, CRM and repeat samples as required.</li> <li>8. Rock chip samples were selectively collected from in-situ outcrops. Sampling was done to identified potential elemental anomalism associated with VMS mineralising systems.</li> <li>9. No field duplicates of rock chip samples were taken.</li> <li>10. Rock chip sample sizes are appropriate to the grain size of the material being sampled. Samples were fine to medium grained rock material and samples weighed 500g to 1.5 kg.</li> <li>11. Sample mass is recorded by the laboratory and reported to the company for incorporation into the database.</li> </ol>																																																																																																						
<b>Quality of assay data and laboratory tests</b>	<ol style="list-style-type: none"> <li>1. No duplicates were collected for diamond holes. Duplicates in RC were collected by splitting a second sample from the cyclone during drilling of a given meter, at a rate of 2:100.</li> <li>2. Sample sizes are considered appropriate to give an indication of mineralisation given the expected particle size.</li> <li>3. All samples are sent to Intertek at their Perth facility for sample preparation and assaying. Samples were dried, and the whole sample pulverised to 85% passing 75 µm, and a sub-sample of approx. 200 g retained. A nominal 25 g was used for the Fire Assay analysis.</li> <li>4. QA/QC protocols include the submission of blanks and standards (commercial certified reference materials used). The frequency rate for each QA/QC sample type is 4 Standards and 4 Blanks per 100 samples. No duplicates are collected.</li> <li>5. Aeris QAQC protocols have been met, with no assay bias or precision problems observed from the assay data.</li> <li>6. Select intervals corresponding to a full sample length of RC and DD samples were analysed by the 4A/MS48 method for a full 48 multi-element suite which comprises the following elements:</li> </ol> <table border="1" style="width: 100%; border-collapse: collapse; text-align: center;"> <thead> <tr> <th>Element</th> <th>Range ppm</th> <th>Element</th> <th>Range ppm</th> <th>Element</th> <th>Range ppm</th> </tr> </thead> <tbody> <tr><td>Ag</td><td>0.05 - 500</td><td>Hf</td><td>0.05 - 2000</td><td>Sb</td><td>0.05 - 1%</td></tr> <tr><td>Al</td><td>50 - 15%</td><td>In</td><td>0.01 - 2000</td><td>Sc</td><td>0.1 - 5000</td></tr> <tr><td>As</td><td>0.5 - 1%</td><td>K</td><td>20 - 10%</td><td>Se</td><td>0.5 - 1%</td></tr> <tr><td>Ba</td><td>0.1 - 5000</td><td>La</td><td>0.01 - 5000</td><td>Sn</td><td>0.1 - 2000</td></tr> <tr><td>Be</td><td>0.05 - 2000</td><td>Li</td><td>0.1 - 5000</td><td>Sr</td><td>0.05 - 1%</td></tr> <tr><td>Bi</td><td>0.01 - 1%</td><td>Mg</td><td>20 - 40%</td><td>Ta</td><td>0.01 - 2000</td></tr> <tr><td>Ca</td><td>50 - 40%</td><td>Mn</td><td>1 - 5%</td><td>Te</td><td>0.2 - 2000</td></tr> <tr><td>Cd</td><td>0.02 - 2000</td><td>Mo</td><td>0.1 - 1%</td><td>Th</td><td>0.01 - 5000</td></tr> <tr><td>Ce</td><td>0.01 - 1%</td><td>Na</td><td>20 - 10%</td><td>Ti</td><td>5 - 2%</td></tr> <tr><td>Co</td><td>0.1 - 2%</td><td>Nb</td><td>0.05 - 2000</td><td>Tl</td><td>0.02 - 2000</td></tr> <tr><td>Cr</td><td>1 - 2%</td><td>Ni</td><td>0.5 - 2%</td><td>U</td><td>0.01 - 1%</td></tr> <tr><td>Cs</td><td>0.05 - 2000</td><td>P</td><td>50 - 5%</td><td>V</td><td>1 - 2%</td></tr> <tr><td>Cu</td><td>0.5 - 2%</td><td>Pb</td><td>0.5 - 1%</td><td>W</td><td>0.1 - 2000</td></tr> <tr><td>Fe</td><td>100 - 50%</td><td>Rb</td><td>0.05 - 2000</td><td>Y</td><td>0.05 - 2000</td></tr> <tr><td>Ga</td><td>0.05 - 2000</td><td>Re</td><td>0.002 - 2000</td><td>Zn</td><td>1 - 2%</td></tr> <tr><td>Ge</td><td>0.1 - 2000</td><td>S</td><td>500 - 10% (50 - 10%*)</td><td>Zr</td><td>0.1 - 2000</td></tr> </tbody> </table>	Element	Range ppm	Element	Range ppm	Element	Range ppm	Ag	0.05 - 500	Hf	0.05 - 2000	Sb	0.05 - 1%	Al	50 - 15%	In	0.01 - 2000	Sc	0.1 - 5000	As	0.5 - 1%	K	20 - 10%	Se	0.5 - 1%	Ba	0.1 - 5000	La	0.01 - 5000	Sn	0.1 - 2000	Be	0.05 - 2000	Li	0.1 - 5000	Sr	0.05 - 1%	Bi	0.01 - 1%	Mg	20 - 40%	Ta	0.01 - 2000	Ca	50 - 40%	Mn	1 - 5%	Te	0.2 - 2000	Cd	0.02 - 2000	Mo	0.1 - 1%	Th	0.01 - 5000	Ce	0.01 - 1%	Na	20 - 10%	Ti	5 - 2%	Co	0.1 - 2%	Nb	0.05 - 2000	Tl	0.02 - 2000	Cr	1 - 2%	Ni	0.5 - 2%	U	0.01 - 1%	Cs	0.05 - 2000	P	50 - 5%	V	1 - 2%	Cu	0.5 - 2%	Pb	0.5 - 1%	W	0.1 - 2000	Fe	100 - 50%	Rb	0.05 - 2000	Y	0.05 - 2000	Ga	0.05 - 2000	Re	0.002 - 2000	Zn	1 - 2%	Ge	0.1 - 2000	S	500 - 10% (50 - 10%*)	Zr	0.1 - 2000
Element	Range ppm	Element	Range ppm	Element	Range ppm																																																																																																		
Ag	0.05 - 500	Hf	0.05 - 2000	Sb	0.05 - 1%																																																																																																		
Al	50 - 15%	In	0.01 - 2000	Sc	0.1 - 5000																																																																																																		
As	0.5 - 1%	K	20 - 10%	Se	0.5 - 1%																																																																																																		
Ba	0.1 - 5000	La	0.01 - 5000	Sn	0.1 - 2000																																																																																																		
Be	0.05 - 2000	Li	0.1 - 5000	Sr	0.05 - 1%																																																																																																		
Bi	0.01 - 1%	Mg	20 - 40%	Ta	0.01 - 2000																																																																																																		
Ca	50 - 40%	Mn	1 - 5%	Te	0.2 - 2000																																																																																																		
Cd	0.02 - 2000	Mo	0.1 - 1%	Th	0.01 - 5000																																																																																																		
Ce	0.01 - 1%	Na	20 - 10%	Ti	5 - 2%																																																																																																		
Co	0.1 - 2%	Nb	0.05 - 2000	Tl	0.02 - 2000																																																																																																		
Cr	1 - 2%	Ni	0.5 - 2%	U	0.01 - 1%																																																																																																		
Cs	0.05 - 2000	P	50 - 5%	V	1 - 2%																																																																																																		
Cu	0.5 - 2%	Pb	0.5 - 1%	W	0.1 - 2000																																																																																																		
Fe	100 - 50%	Rb	0.05 - 2000	Y	0.05 - 2000																																																																																																		
Ga	0.05 - 2000	Re	0.002 - 2000	Zn	1 - 2%																																																																																																		
Ge	0.1 - 2000	S	500 - 10% (50 - 10%*)	Zr	0.1 - 2000																																																																																																		
	<p><b>VMS Exploration</b></p> <ol style="list-style-type: none"> <li>1. No historical or new VMS exploration results are reported in this release. Only collar locations on figures accompanying this release are reported.</li> </ol> <p><b>Rock Chip Samples</b></p> <ol style="list-style-type: none"> <li>1. Laboratory assaying for the rock chip samples was undertaken by Intertek-Genalysis, an ISO 9001 certified laboratory. The Four</li> </ol>																																																																																																						

Criteria	Commentary																																																																																																						
	<p>Acid digest method is also considered a near total digest of almost all minerals species including base metal.</p> <ol style="list-style-type: none"> <li>The nature and quality of the procedures and assaying techniques at the laboratory are considered appropriate for the rock type and style of mineralisation.</li> <li>The Intertek-Genalysis 4A/MS48 method for a 48 multi - element suite was used.</li> <li>Rock chips were analysed by the 4A/MS48 method for a full 48 multi -element suite which comprises the following elements:           <table border="1" data-bbox="755 510 1352 787" style="margin: 10px auto;"> <thead> <tr> <th>Element</th> <th>Range ppm</th> <th>Element</th> <th>Range ppm</th> <th>Element</th> <th>Range ppm</th> </tr> </thead> <tbody> <tr><td>Ag</td><td>0.05 - 500</td><td>Hf</td><td>0.05 - 2000</td><td>Sb</td><td>0.05 - 1%</td></tr> <tr><td>Al</td><td>50 - 15%</td><td>In</td><td>0.01 - 2000</td><td>Sc</td><td>0.1 - 5000</td></tr> <tr><td>As</td><td>0.5 - 1%</td><td>K</td><td>20 - 10%</td><td>Se</td><td>0.5 - 1%</td></tr> <tr><td>Ba</td><td>0.1 - 5000</td><td>La</td><td>0.01 - 5000</td><td>Sn</td><td>0.1 - 2000</td></tr> <tr><td>Be</td><td>0.05 - 2000</td><td>Li</td><td>0.1 - 5000</td><td>Sr</td><td>0.05 - 1%</td></tr> <tr><td>Bi</td><td>0.01 - 1%</td><td>Mg</td><td>20 - 40%</td><td>Ta</td><td>0.01 - 2000</td></tr> <tr><td>Ca</td><td>50 - 40%</td><td>Mn</td><td>1 - 5%</td><td>Te</td><td>0.2 - 2000</td></tr> <tr><td>Cd</td><td>0.02 - 2000</td><td>Mo</td><td>0.1 - 1%</td><td>Th</td><td>0.01 - 5000</td></tr> <tr><td>Ce</td><td>0.01 - 1%</td><td>Na</td><td>20 - 10%</td><td>Tl</td><td>5 - 2%</td></tr> <tr><td>Co</td><td>0.1 - 2%</td><td>Nb</td><td>0.05 - 2000</td><td>Tl</td><td>0.02 - 2000</td></tr> <tr><td>Cr</td><td>1 - 2%</td><td>Ni</td><td>0.5 - 2%</td><td>U</td><td>0.01 - 1%</td></tr> <tr><td>Cs</td><td>0.05 - 2000</td><td>P</td><td>50 - 5%</td><td>V</td><td>1 - 2%</td></tr> <tr><td>Cu</td><td>0.5 - 2%</td><td>Pb</td><td>0.5 - 1%</td><td>W</td><td>0.1 - 2000</td></tr> <tr><td>Fe</td><td>100 - 50%</td><td>Rb</td><td>0.05 - 2000</td><td>Y</td><td>0.05 - 2000</td></tr> <tr><td>Ga</td><td>0.05 - 2000</td><td>Re</td><td>0.002 - 2000</td><td>Zn</td><td>1 - 2%</td></tr> <tr><td>Ge</td><td>0.1 - 2000</td><td>S</td><td>500-10% (50-10%*)</td><td>Zr</td><td>0.1 - 2000</td></tr> </tbody> </table> </li> <li>For rock chip samples no geophysical, spectrometer or handheld pXRF instruments have been used to determine any element concentrations reported here.</li> <li>Handheld pXRF instrument is only used to identify potential elemental anomalism and is not considered for target definition, only results from samples analysed by the 4A/MS48 method are considered.</li> <li>The laboratory (Intertek-Genalysis) performed internal QAQC checks including insertion of commercially produced CRMs and Control Blanks as required.</li> <li>The Competent Person is satisfied that the quality of assay data and laboratory tests are appropriate to the mineralisation under investigation.</li> </ol>	Element	Range ppm	Element	Range ppm	Element	Range ppm	Ag	0.05 - 500	Hf	0.05 - 2000	Sb	0.05 - 1%	Al	50 - 15%	In	0.01 - 2000	Sc	0.1 - 5000	As	0.5 - 1%	K	20 - 10%	Se	0.5 - 1%	Ba	0.1 - 5000	La	0.01 - 5000	Sn	0.1 - 2000	Be	0.05 - 2000	Li	0.1 - 5000	Sr	0.05 - 1%	Bi	0.01 - 1%	Mg	20 - 40%	Ta	0.01 - 2000	Ca	50 - 40%	Mn	1 - 5%	Te	0.2 - 2000	Cd	0.02 - 2000	Mo	0.1 - 1%	Th	0.01 - 5000	Ce	0.01 - 1%	Na	20 - 10%	Tl	5 - 2%	Co	0.1 - 2%	Nb	0.05 - 2000	Tl	0.02 - 2000	Cr	1 - 2%	Ni	0.5 - 2%	U	0.01 - 1%	Cs	0.05 - 2000	P	50 - 5%	V	1 - 2%	Cu	0.5 - 2%	Pb	0.5 - 1%	W	0.1 - 2000	Fe	100 - 50%	Rb	0.05 - 2000	Y	0.05 - 2000	Ga	0.05 - 2000	Re	0.002 - 2000	Zn	1 - 2%	Ge	0.1 - 2000	S	500-10% (50-10%*)	Zr	0.1 - 2000
Element	Range ppm	Element	Range ppm	Element	Range ppm																																																																																																		
Ag	0.05 - 500	Hf	0.05 - 2000	Sb	0.05 - 1%																																																																																																		
Al	50 - 15%	In	0.01 - 2000	Sc	0.1 - 5000																																																																																																		
As	0.5 - 1%	K	20 - 10%	Se	0.5 - 1%																																																																																																		
Ba	0.1 - 5000	La	0.01 - 5000	Sn	0.1 - 2000																																																																																																		
Be	0.05 - 2000	Li	0.1 - 5000	Sr	0.05 - 1%																																																																																																		
Bi	0.01 - 1%	Mg	20 - 40%	Ta	0.01 - 2000																																																																																																		
Ca	50 - 40%	Mn	1 - 5%	Te	0.2 - 2000																																																																																																		
Cd	0.02 - 2000	Mo	0.1 - 1%	Th	0.01 - 5000																																																																																																		
Ce	0.01 - 1%	Na	20 - 10%	Tl	5 - 2%																																																																																																		
Co	0.1 - 2%	Nb	0.05 - 2000	Tl	0.02 - 2000																																																																																																		
Cr	1 - 2%	Ni	0.5 - 2%	U	0.01 - 1%																																																																																																		
Cs	0.05 - 2000	P	50 - 5%	V	1 - 2%																																																																																																		
Cu	0.5 - 2%	Pb	0.5 - 1%	W	0.1 - 2000																																																																																																		
Fe	100 - 50%	Rb	0.05 - 2000	Y	0.05 - 2000																																																																																																		
Ga	0.05 - 2000	Re	0.002 - 2000	Zn	1 - 2%																																																																																																		
Ge	0.1 - 2000	S	500-10% (50-10%*)	Zr	0.1 - 2000																																																																																																		
	<p><b>Geophysics</b></p> <ol style="list-style-type: none"> <li><b>GPS Survey and Gravity Datum</b> – Horizontal Datum: Geocentric Datum of Australia 1994 (GDA94) Map Grid of Australia 1994 (MGA94) Zone 51. Datum number 201409000001.</li> <li><b>Survey Controls</b> - One Leica GX1230 GNSS receiver was utilised as primary control for the survey, coincident with the gravity datum 201409000001 location. Raw static GNSS data was logged at 5 second intervals during acquisition at GNSS bases. An additional GNSS receiver was placed nearby using the same logging rate as redundancy in case of primary GNSS receiver failure. Coordinates for GNSS base stations have been calculated using three days' worth of static GNSS data connected to Australian based IGS (International GNSS Service, formerly the International GPS Service). These resulting base positions usually show final accuracy standard deviations (SD) of better than 5mm obtained for x, y and z, and can be considered first order.</li> <li><b>Gravity Controls</b> - For the gravity survey control was established on the Australian Datum number 201409000001, where the observed gravity values were stacked over 120 seconds to ensure accuracy, until repeated readings repeated to 0.01 mGal of a dial reading or less.</li> <li><b>Gravity Observations</b> - Gravity measurements were conducted</li> </ol>																																																																																																						

For personal use only

Criteria	Commentary
	<p>using Scintrex CG - 5 Autograv instruments. Readings of 120 seconds were taken at the base station. Two 20 seconds readings were taken at all other gravity survey points. Base station readings were taken at the beginning of the day and at the end of the day's fieldwork. All Autograv instruments apply an instrument drift correction to its final gravity reading. Any residual drifts between base station readings are corrected by the gravity post processing software. The instruments also apply Earth Tide Corrections to their final gravity reading at each station.</p> <p>5. <b>Gravity Processing</b> - The gravity values for the survey are related to the Australian National Datum 201409000001. Note that all gravity values are expressed in units of milligals. Geosoft GRAVRED software was used to perform gravity reductions to produce a set of observed gravity values that can be used for gridding, imaging, and further analysis. The recorded Scintrex raw gravity data is corrected for instrument scale factor, instrument drift, earth tide, observed gravity, free air, terrain, atmospheric, and bouguer, using the Geosoft's GRAVRED software.</p>
<p><b>Verification of sampling and assaying</b></p>	<ol style="list-style-type: none"> <li>1. Significant results are checked by the Exploration superintendent (or delegate) and General Manager Geology. Additional checks are completed by the Database Geologist. QAQC reports are completed on each batch of assays received from the laboratory.</li> <li>2. All drill hole data is stored in an Acquire database system and maintained by the Company.</li> <li>3. All drill hole logging is carried out on laptop computers using industry-standard geological logging applications. Logging data is synchronised electronically to the Acquire Database. Assay files are received electronically from the Laboratory and imported into the Company's Acquire database.</li> <li>4. Upon receipt of the assay data no adjustments are made to the stored assay values.</li> </ol> <p><b>VMS Exploration</b></p> <ol style="list-style-type: none"> <li>1. No historical or new VMS exploration results are reported in this release. Only collar locations on figures accompanying this release are reported.</li> </ol> <p><b>Rock Chip Samples</b></p> <ol style="list-style-type: none"> <li>1. The assay results have been checked by Jaguar Mine site geologists.</li> <li>2. The rock sample data is entered onto pre-defined Microsoft (MS) Excel log sheets following the Company's documented internal geological protocols and procedures manual and backed up with logs stored in the company database hosted on a server in the Brisbane office.</li> <li>3. The laboratory data is provided electronically to the Company and is validated and imported into the Master Database. Data is supplied by the laboratory as Excel CSV and S01 files and PDF certificates signed by the relevant laboratory manager.</li> <li>4. No adjustments or calibrations were made by Aeris to any laboratory assay data for samples collected by Aeris.</li> </ol>

For personal use only

Criteria	Commentary
	<p><b>Geophysics</b></p> <ol style="list-style-type: none"> <li>1. Raw data was processed and validated daily.</li> <li>2. Base station readings were taken at the beginning of the day and at the end of the day's fieldwork for comparison</li> </ol>
<p><b>Location of data points</b></p>	<ol style="list-style-type: none"> <li>1. Drill hole locations were set out for drilling by handheld GPS, with an accuracy of 5 m in Northing and Easting.</li> <li>2. For angled drill holes the drill rig mast is set up using a clinometer with verification of azimuth and dip using either a Reflex azi aligner or north seeking gyro.</li> <li>3. The drill contractor used a true north seeking gyroscope for downhole surveying. Downhole surveys were collected at variable intervals while drilling and an end of hole survey with a nominal 10 m interval spacing between points.</li> <li>4. Grid projection is GDA94, MGA Zone 51.</li> <li>5. RL's are allocated to the drill hole collars using detailed DTM's generated during aeromagnetic and ground gravity survey data. The accuracy of the DTM is estimated to be better than 1 to 2 m in elevation.</li> </ol> <p><b>VMS Exploration</b></p> <ol style="list-style-type: none"> <li>1. Historical VMS AC collar positions have not been field validated, given the age of the programs and lack of collar preservation. Collar coordinates were stored in either MGA81 or AGD84</li> <li>2. Historical VMS RC and diamond drill hole collar positions away from VMS deposits have been pickup using handheld GPS; GDA94, MGA Zone 51, and with DGPS (Differential Global Positioning System) if located within the footprint of the VMS Deposits.</li> <li>3. Historical or new VMS exploration results are reported in this release.</li> </ol> <p><b>Rock Chip Samples</b></p> <ol style="list-style-type: none"> <li>1. The location of rock chip samples has been recorded using a handheld 12-channel Garmin GPS-Map unit with an accuracy of <math>\pm 3</math> m. This method is considered appropriate for this phase of exploration sampling.</li> <li>2. All coordinate data is reported using the grid system MGA94 Zone 51 South. The data is projected to Universal Transverse Mercator (UTM) coordinate system.</li> <li>3. The Jaguar Mine site digital terrane model (DTM) is being as a topographic control.</li> </ol> <p><b>Geophysics</b></p> <ol style="list-style-type: none"> <li>1. <b>GPS Survey and Gravity Datum</b> - Horizontal Datum: Geocentric Datum of Australia 1994 (GDA94) Map Grid of Australia 1994 (MGA94) Zone 51. Datum number 201409000001.</li> <li>2. <b>Survey Control</b> - Coordinates for GNSS base stations were calculated using three days' worth of static GNSS data connected to Australian based IGS (International GNSS Service, formerly the International GPS Service) stations using Geoscience Australia's online GNSS processing system, AUSPOS. These resulting base positions usually show final accuracy standard deviations (SD) of better than 5mm obtained for x, y and z, and can be considered</li> </ol>

Criteria	Commentary
	<p>first order.</p>
<p><b>Data spacing and distribution</b></p>	<p><b>Reverse Circulation (RC)</b></p> <ol style="list-style-type: none"> <li>1. The two RC holes are spaced approximately 175m apart, across a targeted structure.</li> <li>2. Drill hole locations were designed to demonstrate the presence of a potential gold mineralising system in fresh rock at the Heather Bore Prospect.</li> </ol> <p><b>VMS Exploration</b></p> <ol style="list-style-type: none"> <li>1. Historical drill holes targeting VMS mineral systems have no specific spacing throughout the property. Spacing is dependent on target characteristics.</li> </ol> <p><b>Rock Chip Samples</b></p> <ol style="list-style-type: none"> <li>1. Data spacing of rock chip sampling was selective and dependent upon the location and extent of outcrop.</li> <li>2. Rock chip samples are not used to inform Mineral Resource models.</li> <li>3. Rock chip sampling was selective over gravity anomalies with the objective to identify VMS pathfinders over each high priority gravity anomaly.</li> </ol> <p><b>Geophysics</b></p> <ol style="list-style-type: none"> <li>1. The infill gravity survey data set consists of 35,764 gravity stations collected on a nominal 50 metres spacing separated by 50, 100m and 200m spaced east west trending Lines.</li> <li>2. The infill gravity survey spacing is considered adequate for project generation and drill targeting.</li> </ol>
<p><b>Orientation of data in relation to geological structure</b></p>	<ol style="list-style-type: none"> <li>1. The orientation of the drill holes is approximately perpendicular to the local strike (340° degrees azimuth) and dip (-70° west) of the targeted structure.</li> <li>2. A sampling bias has not been introduced.</li> <li>3. Bedrock drill testing is considered to have been approximately perpendicular to strike and dip of mineralisation.</li> </ol> <p><b>VMS Exploration</b></p> <ol style="list-style-type: none"> <li>1. No historical or new VMS exploration results are reported in this release. Only collar locations on figures accompanying this release are reported.</li> </ol> <p><b>Geophysics</b></p> <ol style="list-style-type: none"> <li>1. The survey lines were planned to maximise coverage across-strike of a known major structures being NS to NNW trending.</li> </ol>
<p><b>Sample security</b></p>	<ol style="list-style-type: none"> <li>1. Unique, pre-numbered calico sample bags corresponding to individual samples were collected in a bulker-bag, sealed, and transported to Intertek in Perth via a transport contractor.</li> </ol> <p><b>VMS Exploration</b></p>

Criteria	Commentary
	<ol style="list-style-type: none"> <li>No historical or new VMS exploration results are reported in this release. Only collar locations on figures accompanying this release are reported.</li> </ol> <p><b>Rock Chip Samples</b></p> <ol style="list-style-type: none"> <li>Pre-numbered calico sample bags were collected in a bulka bag, sealed, and transported to Intertek in Perth via a transport contractor.</li> </ol>
<b>Audits or reviews</b>	<ol style="list-style-type: none"> <li>Sampling and assaying techniques are considered industry standard. Internal reporting of QAQC results is completed quarterly.</li> </ol> <p><b>Historic datasets</b></p> <ol style="list-style-type: none"> <li>Aeris understands that IGO and Round Oak maintained the database regarding historical drilling data prior to Aeris taking ownership of the Jaguar project in 2022. The database is maintained to industry standards.</li> <li>No known formal audit has been conducted.</li> </ol> <p><b>Rock Chip Samples</b></p> <ol style="list-style-type: none"> <li>Aeris has not undertaken external audits of surface rock sampling techniques or data. Internal Company reviews of sampling techniques and data by the Aeris geologists confirm that sampling has been conducted to industry standards.</li> </ol> <p><b>Geophysics</b></p> <ol style="list-style-type: none"> <li>The gravity data was reviewed and processed by an independent consultant from Southern Geoscience Consultants.</li> </ol>

## APPENDIX F

### JORC Code, 2012 Edition – Table 1

#### Section 2: Reporting of Exploration Results

The information presented supports the following activities: 1) Holey Moley 2025 RC drill program, 2) gravity survey and 3) rock chip sampling

Criteria	Commentary
<b>Mineral tenement and land tenure status</b>	<ol style="list-style-type: none"> <li>The Jaguar Operation tenement package is 60 km north of Leonora in Western Australia. The Jaguar Operations tenure comprises 39 licences covering an area of approximately 400.95 km<sup>2</sup>.</li> <li>Round Oak Pty Ltd, a wholly owned subsidiary of Aeris Resources Limited, holds the Jaguar Operation tenement package.</li> <li>The planned drill program reported in this announcement is located within tenement E37/01162. This tenement is in good standing, with no known impediments.</li> </ol>
<b>Exploration done by other parties</b>	<ol style="list-style-type: none"> <li>Several identities, including Chevron, Normandy, Newmont, IGO, and Round Oak, carried out multiple exploration campaigns at the Holey Moley gold prospect between 1987 and 2019. These campaigns consisted mainly of AC drilling, completed on ± 100m</li> </ol>

Criteria	Commentary
	<p>line spacing and limited to a depth <math>\pm</math> 100m. The results from the AC programs highlight a significant (0.2 g/t) gold anomaly in weathered rock that extends over 2km of strike.</p> <p><b>VMS Exploration</b></p> <ol style="list-style-type: none"> <li>The Jaguar Mine site has an established exploration history with base metal activity dating back to the early 1970s and followed by four VMS discoveries (Teutonic Bore, 1975; Jaguar, 2002; Bentley, 2008, and Triumph, 2015). Since the 1970s to the present, exploration has been focused mainly on base metals. Base metal exploration has been mainly carried out by the following companies:           <ul style="list-style-type: none"> <li>Australian Selections - 1970's</li> <li>Seltrust Mining Corp - 1976</li> <li>Pilbara Mines Ltd - 1977</li> <li>BP Minerals 1980 -1985</li> <li>Pilbara Mines - 1997</li> <li>Pilbara/Inmet Mining Corp JV – 2001</li> <li>Jabiru – 2004</li> <li>Independence Group (IGO) – 2011</li> <li>Round Oak Mineral – 2018</li> <li>Aeris Resources – 2022</li> </ul> </li> <li>Other early VMS work also included aeromagnetic surveys and interpretation.</li> </ol>
<b>Geology</b>	<p><b>Gold Exploration</b></p> <ol style="list-style-type: none"> <li>The Holey Moley gold prospect lies within Archaean rocks of the Gindalbie domain of the Yilgarn craton. The metamorphic grade is generally within the prehnite-pumpellyite range but can locally increase to lower-greenstone facies.</li> <li>Geology surrounding Heather Bore is consistent with a regional north-northwest strike with a westward dipping succession of basaltic to andesitic volcanics, lava intercalated with mafic to dacitic volcanoclastics and narrow black shale units. Late dolerite sills inflating the stratigraphy are also present.</li> <li>The Holey Moley gold prospect is considered prospective for shear-hosted orogenic style gold mineralisation along rheological contacts between mafic volcanics and felsic to intermediate volcanoclastic units.</li> <li>Historical drilling suggests gold mineralisation could be associated with quartz-sericite-pyrite altered felsic to intermediate volcanoclastics adjacent to magnetite-chlorite altered mafic volcanics.</li> </ol> <p><b>VMS Exploration</b></p> <ol style="list-style-type: none"> <li>The Teutonic Bore VMS (volcanogenic massive sulphide) deposits, located near Leonora, are situated within the Kurnalpi Terrane of the Yilgarn Craton. These deposits are hosted by a NW trending west facing volcanic complex consisting of calc-alkaline to transitional mafic and highly fractionated felsic volcanic rocks,</li> </ol>

For personal use only

For personal use only

Criteria	Commentary
	<p>including pillowed andesite and basalts, and rhyolite to dacite volcanoclastic units. The deposits are characterised by massive sulphide lenses, often with underlying stringer mineralisation, and are found within the Teutonic Bore Mafic package (Jaguar and Teutonic Bore deposits) or near the base of this mafic volcanic succession within rhyolite volcanoclastic (Triumph and Bentley Deposits).</p> <ol style="list-style-type: none"> <li>Jaguar VMS deposits are known as VMS replacement-style deposits formed by hydrothermal alteration and replacement of pre-existing highly permeable volcanoclastics and sedimentary rocks.</li> <li>Since the 1970s to 2022, VMS exploration at Jaguar focused along the mafic–felsic volcanic contact.</li> <li>Data review and field work completed by Aeris geologists, since acquisition of the Jaguar Mine Site in July 2022, has shown that the footwall rhyolite at the base of the mafic sequence is part of a thick (500m to 1.2 km) rhyolite volcanoclastic package, where the upper volcanoclastic unit of this sequence host several gravity anomalies of interest to Aeris. This upper rhyolite volcanoclastic unit, which has seen very little VMS exploration work, is considered to be highly prospective for VMS Exploration.</li> </ol>
<b>Drill hole information</b>	<ol style="list-style-type: none"> <li>All relevant information pertaining to drilling, surface rock sampling and geophysical surveying referenced in the main body of the report has been provided.</li> </ol>
<b>Data aggregation methods</b>	<ol style="list-style-type: none"> <li>Drill intervals for RC drill programs are monitored at the drill rig during drilling by an Aeris geologist.</li> <li>Where an interval involves multiple samples of varying length, a length-weighted average is applied.</li> <li>Reported significant Au intervals are based on a minimum width of 1m, minimum Au grade 0.1g/t Au and a maximum of 2m of below cut-off material (Internal dilution does not exceed 2m of consecutive samples below 0.1g/t Au).</li> <li>No metal equivalent values are used.</li> <li>Where historic data is used, values may be scaled from original reported values by relevant orders of magnitude to standardise values for interpretation (e.g., 1000ppb/ppm). Original values are stored in their original state/units and a new column is computed per sample.</li> <li>Metal anomalism isopaches are interpreted by hand to define target areas. No kriging or other similar methods were employed. Isopach's are drawn from max downhole value, per relevant element per hole.</li> </ol> <p><b>Rock Chip Samples</b></p> <ol style="list-style-type: none"> <li>No averaging, grade truncations, aggregations or cut-offs have been made for rock sample assays.</li> </ol>
<b>Relationship between mineralisation widths and intercept lengths</b>	<ol style="list-style-type: none"> <li>No relationships are being drawn between potential mineralisation widths and intercept lengths. Assay results are pending for both drill holes.</li> </ol> <p><b>Rock Chip Samples</b></p> <ol style="list-style-type: none"> <li>Rock chip samples were collected selectively along an interpreted</li> </ol>

Criteria	Commentary
	strike of favourable stratigraphy for VMS mineralisation based on in-house geological work and locations of the known VMS deposits within the Jaguar Mine Site.
<b>Diagrams</b>	1. Relevant diagrams are included in the main body of this report.
<b>Balanced reporting</b>	1. The reporting is considered balanced, and all material information associated with the drill results has been disclosed.
<b>Other substantive exploration data</b>	<ol style="list-style-type: none"> <li>1. There is no other relevant substantive exploration data to report.</li> <li>2. All historical drill hole data and significant gold intercepts for the Holey Moley prospect have been reported previously. Refer to ASX announcement "Exploration and resource drilling update" dated 17 June 2024. All material information relating to the 2025 RC drill program at Holey Moley is included within this report.</li> </ol>
<b>Further work</b>	<ol style="list-style-type: none"> <li>1. At the Holey Moley gold prospect, exploration activities will continue to evaluate the potential for a significant gold deposit. Further RC drilling will be planned based on the current results.</li> <li>2. VMS exploration will focus on drill testing eight priority targets in FY26.</li> </ol>

For personal use only