



NEXUS MINERALS

ASX ANNOUNCEMENT

22 July 2025

Payns Prospect RC Drill Results Confirm Gold Mineralisation

- ✓ Strong initial 4m composite sample assay results received from shallow 5,172 metre / 46 hole RC drilling program recently completed at Payns Prospect – within the Wallbrook Gold Project
- ✓ This first pass RC drilling program at Payns Prospect has successfully confirmed the 900m x 750m footprint identified in prior AC drilling.
- ✓ New 4m composite RC results include:
 - 8m @ 7.99g/t Au (within 24m @ 2.80g/t Au) from 40m
 - 8m @ 2.85g/t Au (within 16m @ 1.55g/t Au) from 36m
 - 4m @ 3.07g/t Au (within 12m @ 1.25g/t Au) from 36m
 - 4m @ 4.24g/t Au from 56m
 - 8m @ 1.32g/t Au (within 16m @ 0.86g/t Au) from 72m
 - 4m @ 1.28g/t Au (within 20m @ 0.63g/t Au) from 28m
 - 4m @ 1.49g/t Au (within 12m @ 0.85g/t Au) from 20m
 - 4m @ 1.06g/t Au and 4m @ 1.68g/t Au (within 24m @ 0.60g/t Au) from 28m
- ✓ Builds upon previous AC results including (ASX:NXM 11/11/2024; 31/3/2025):
 - 4m @ 7.12g/t Au (within 20m @ 1.77g/t Au) from 8 metres
 - 4m @ 6.85g/t Au (within 16m @ 2.74g/t Au) from 28 metres
 - 4m @ 6.59g/t Au (within 8m @ 3.44g/t Au) from 40 metres
 - 4m @ 5.02g/t Au (within 8m @ 2.60g/t Au) from 20 metres
 - 4m @ 4.39 g/t Au (within 8m @ 2.72 g/t Au) from 24 metres
 - 4m @ 3.82 g/t Au (within 8m @ 2.73 g/t Au) from 32 metres
 - 4m @ 3.58 g/t Au (within 12m @ 1.31 g/t Au) from 20 metres
- ✓ The RC program successfully assessed continuity, geometry, and tenor of the emerging mineralised gold zones - offering further insight into the growing potential at Payns
- ✓ Mineralised zone confirmed with 45 of the 46 drill holes intersecting gold mineralisation
- ✓ System displays strong spatial continuity with the opportunity for high-grade gold mineralised zones clearly demonstrated
- ✓ The system remains open north and south along strike, and down plunge of mineralised zones

Nexus Minerals Limited (ASX: NXM)

ABN: 96 122 074 006

41-47 Colin Street, West Perth, Western Australia 6005

PO Box 2803, West Perth WA 6872

T: +61 8 9481 1749 F: +61 8 9481 1756 W: www.nexus-minerals.com



NEXUSMINERALS

Nexus Minerals Limited (ASX: NXM) (Nexus or the Company) is pleased to announce that initial 4 metre composite gold assay results have been received from the recently completed 5,172 metre / 46 hole Reverse Circulation (RC) program at the Wallbrook Gold Project, 140km northeast of Kalgoorlie, WA. The program was completed over the Payns Prospect and has successfully confirmed a significant mineralised gold footprint, originally discovered in prior aircore (AC) drilling (ASX:NXM 11/11/2024; 31/3/2025). Mineralised one metre samples are currently being collected and submitted to the laboratory for analysis.

Nexus Managing Director Andy Tudor commented "Payns prospect has continued to deliver with some exceptional results from the recently completed RC drilling. 45 of the 46 drill holes intersected gold mineralisation, demonstrating the broad continuity of mineralisation across the prospect. Especially encouraging is the high-grade gold component to the mineralised system.

As this represents the first RC program to be completed at Payns, the exploration team remain busy interpreting new information, which will include one metre split samples once received. Given the collective AC and now RC composite results we remain confident that the prospect will continue to build, making a worthy addition to the Wallbrook project with potential to add to the project's gold resources.

The RC program has continued our systematic exploration approach focused on efficient discovery of near-surface gold mineralisation. We look forward to receiving the one metre results in August, and a continuation of exploration drilling shortly thereafter"

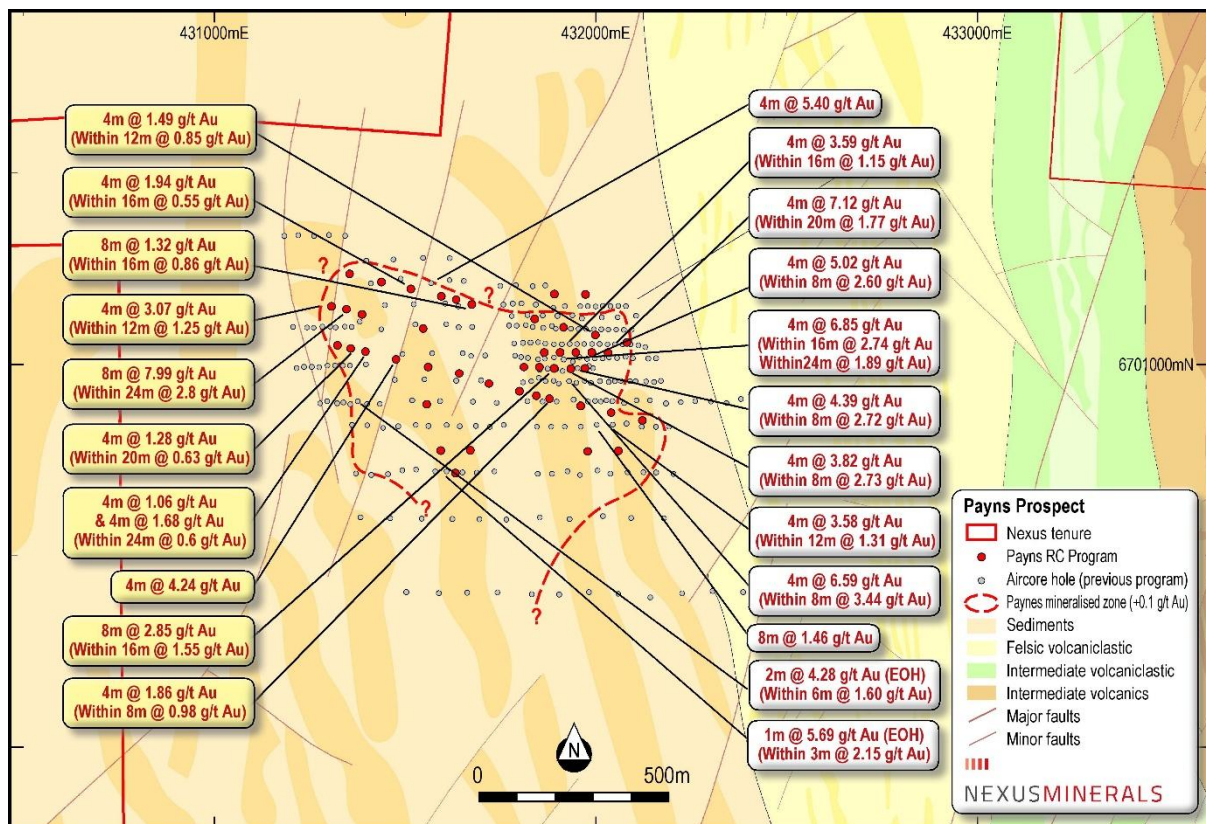


Figure 1: Payns Prospect – Selected Drill Results
(yellow labels new 4m composite RC intercepts, white labels previous AC results)



NEXUSMINERALS

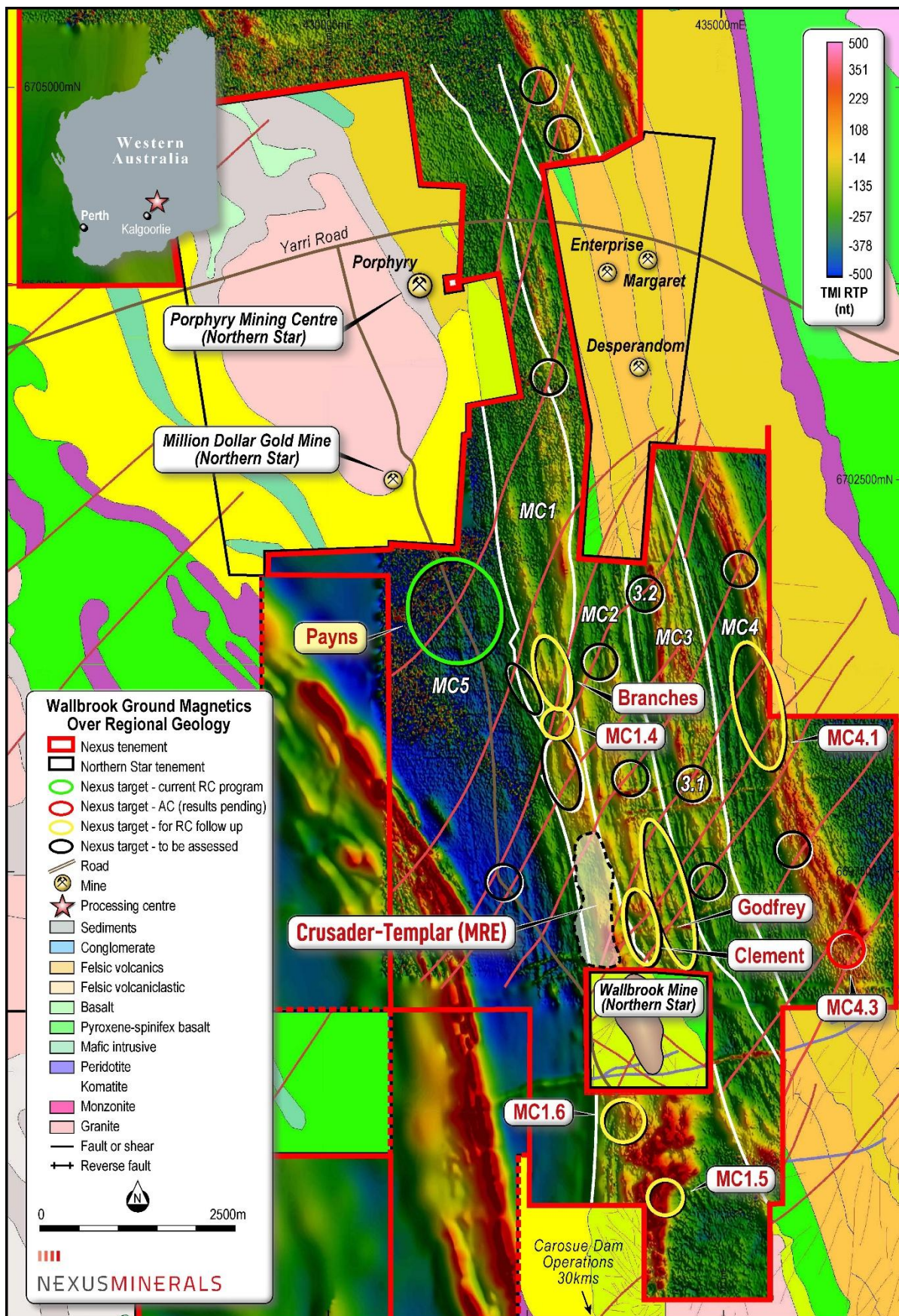


Figure 2: Nexus Wallbrook Regional Prospects Location Map



NEXUSMINERALS

Payns RC Program Overview

Payns Prospect is located approximately 4km northwest of Nexus' Crusader-Templar combined Mineral Resource (304,000 oz of gold – see Appendix 1) and just 0.5km west of the Branches Prospect. The significance of its location is further highlighted by its position only 1km southeast of the Porphyry and Million Dollar gold mines, both currently in operation by Northern Star Resources.

The RC drilling program comprised 5,172 metres targeting the 900m x 750m anomalous Payns Prospect footprint identified in previous AC drilling. Holes were four metre composite sampled across the entire hole with these results now received. The results map out a coherent mineralised zone within the Payns Prospect footprint, with 45 (out of the 46) drill holes intersecting gold mineralisation (see Table 1 and Appendix 2). Notably, a higher grade core is emerging with highlight results including:

- 8m @ 7.99g/t Au (within 24m @ 2.8g/t Au) from 40m – see Photo 1
- 8m @ 2.85g/t Au (within 16m @ 1.55g/t Au) from 36m – see Photo 2
- 4m @ 3.07g/t Au (within 12m @ 1.25g/t Au) from 36m
- 4m @ 4.24g/t Au from 56m
- 8m @ 1.32g/t Au (within 16m @ 0.86g/t Au) from 72m
- 4m @ 1.28g/t Au (within 20m @ 0.63g/t Au) from 28m
- 4m @ 1.49g/t Au (within 12m @ 0.85g/t Au) from 20m
- 4m @ 1.06g/t Au and 4m @ 1.68g/t Au (within 24m @ 0.6g/t Au) from 28m

Results have confirmed and built upon previous AC drilling success with results including (ASX:NXM 11/11/2024; 31/3/2025):

- 4m @ 7.12g/t Au (within 20m @ 1.77g/t Au) from 8 metres
- 4m @ 6.85g/t Au (within 16m @ 2.74g/t Au) from 28 metres
- 4m @ 6.59g/t Au (within 8m @ 3.44g/t Au) from 40 metres
- 4m @ 5.02g/t Au (within 8m @ 2.60g/t Au) from 20 metres
- 4m @ 4.39 g/t Au (within 8m @ 2.72 g/t Au) from 24 metres
- 4m @ 3.82 g/t Au (within 8m @ 2.73 g/t Au) from 32 metres
- 4m @ 3.58 g/t Au (within 12m @ 1.31 g/t Au) from 20 metres
- 4m @ 2.80 g/t Au (within 8m @ 1.47 g/t Au) from 40 metres - *VISIBLE GOLD*

The system remains open north and south along strike, and down plunge of mineralised zones.

One metre samples correlating to mineralised 4 metre composite samples have now been collected and are in the process of being submitted to the laboratory for analysis. Results will be used to more precisely define an emerging higher grade core to the system. Select multi-element litho-geochemical analysis will also be undertaken to improve geological understanding and target vectoring. One metre gold assay results are expected by the end of August.



NEXUSMINERALS

Payns Geology

Drilling intersected fresh rock at approximately 45 metres downhole, indicating a moderate depth to the base of complete weathering. The regolith profile is variable across the prospect, typically comprising a ferruginous laterite transitioning into a mottled zone, with localised development of silcrete (chert) particularly prevalent in the central portion of the prospect. In contrast, a more typical saprolitic weathering profile is observed further east.

The fresh rock geology is dominated by felsic to intermediate volcanic and associated volcanoclastic units, with felsic volcanics especially evident in the central-northern part of the prospect. These volcanic sequences are intruded by intermediate to felsic porphyries, which are commonly hematite altered and are most abundant in the central area. Rare occurrences of granite were also intersected in the central portion of the prospect.

Payns Mineralisation

Mineralisation in the oxide zone is associated with an increase in quartz–goethite veining. The highest grade intercept from the RC drilling campaign occurred within transitional material and was hosted in a deeply hematitic altered volcanic unit, returning 8m at 7.99 g/t Au (see Photo 1), within a broader interval of 16 m at 4.15 g/t Au. Additional significant gold grades are associated with quartz–goethite veining near the redox boundary, where mineralisation typically follows a broadly flat lying trend.

Highest-grade intervals within the fresh rock are typically associated with increased quartz–sulphide (pyrite ± tourmaline) veining, with sulphide content reaching up to 2% in volcanic and volcanoclastic host rocks. Broader zones of mineralisation are associated with hematite alteration and minor veining, with lower-grade gold also noted in areas of competency contrast between volcanic and volcanoclastic units.

Payns Future Work

The ongoing interpretation of the results of the current program, including receiving one metre gold and select multi-element results, will support refinement of the geological model at the Payns Prospect and contribute to improved delineation of the emerging mineralised zones.

This assessment will lead to further drill hole planning including a combination of comprehensive infill drilling of the mineralised envelope identified to date, and targeted extensional drilling both laterally and down dip of the emerging mineralised zones. This is consistent with the Company exploration strategy to efficiently build the project's near-surface ounce portfolio.



NEXUSMINERALS

| SiteID | Prospect | Easting | Northing | Elevation | Depth | Dip | Azimuth | From | To | Interval | g/t Au |
|--------------|----------|---------|----------|-----------|-------|-----|---------|------|-----|----------|--------|
| NMWBRC25-720 | Payns | 431474 | 6701017 | 365 | 150 | -60 | 283 | 56 | 60 | 4 | 4.24 |
| NMWBRC25-721 | Payns | 431399 | 6701026 | 364 | 150 | -60 | 283 | 28 | 52 | 24 | 0.60 |
| | | | | | | | inc | 28 | 32 | 4 | 1.06 |
| | | | | | | | and | 48 | 52 | 4 | 1.68 |
| NMWBRC25-722 | Payns | 431559 | 6700993 | 365 | 150 | -60 | 279 | 136 | 140 | 4 | 2.30 |
| NMWBRC25-723 | Payns | 431640 | 6700978 | 365 | 150 | -60 | 283 | 56 | 64 | 8 | 0.94 |
| NMWBRC25-727 | Payns | 431518 | 6701204 | 365 | 150 | -60 | 283 | 72 | 88 | 16 | 0.55 |
| | | | | | | | inc | 84 | 88 | 4 | 1.94 |
| NMWBRC25-729 | Payns | 431677 | 6701157 | 366 | 150 | -60 | 283 | 72 | 88 | 16 | 0.86 |
| | | | | | | | inc | 76 | 84 | 8 | 1.32 |
| NMWBRC25-732 | Payns | 431591 | 6700774 | 364 | 96 | -55 | 270 | 32 | 36 | 4 | 1.05 |
| NMWBRC25-736 | Payns | 431883 | 6700911 | 365 | 156 | -60 | 283 | 72 | 80 | 8 | 0.98 |
| | | | | | | | inc | 72 | 76 | 4 | 1.86 |
| NMWBRC25-738 | Payns | 432040 | 6700872 | 363 | 150 | -60 | 283 | 36 | 40 | 4 | 1.78 |
| NMWBRC25-743 | Payns | 431865 | 6701033 | 365 | 70 | -60 | 270 | 36 | 44 | 8 | 0.77 |
| | | | | | | | inc | 36 | 40 | 4 | 1.09 |
| NMWBRC25-744 | Payns | 431901 | 6701032 | 365 | 70 | -60 | 270 | 28 | 36 | 8 | 0.86 |
| | | | | | | | | 44 | 56 | 12 | 0.68 |
| | | | | | | | inc | 48 | 52 | 4 | 1.27 |
| NMWBRC25-750 | Payns | 431997 | 6701081 | 358 | 150 | -60 | 283 | 16 | 40 | 24 | 0.51 |
| | | | | | | | inc | 20 | 32 | 12 | 0.85 |
| | | | | | | | inc | 20 | 24 | 4 | 1.49 |
| NMWBRC25-755 | Payns | 431930 | 6700994 | 365 | 70 | -60 | 90 | 32 | 40 | 8 | 0.99 |
| | | | | | | | inc | 32 | 36 | 4 | 1.85 |
| NMWBRC25-756 | Payns | 431892 | 6700998 | 365 | 70 | -60 | 90 | 36 | 52 | 16 | 1.55 |
| | | | | | | | inc | 36 | 44 | 8 | 2.85 |
| NMWBRC25-761 | Payns | 431350 | 6701045 | 364 | 60 | -60 | 284 | 28 | 48 | 20 | 0.63 |
| | | | | | | | inc | 32 | 36 | 4 | 1.28 |
| NMWBRC25-762 | Payns | 431301 | 6701158 | 364 | 60 | -60 | 285 | 36 | 48 | 12 | 1.25 |
| | | | | | | | inc | 36 | 40 | 4 | 3.07 |
| NMWBRC25-763 | Payns | 431345 | 6701145 | 364 | 70 | -59 | 287 | 40 | 64 | 24 | 2.80 |
| | | | | | | | inc | 44 | 52 | 8 | 7.99 |
| NMWBRC25-764 | Payns | 431385 | 6701133 | 364 | 80 | -60 | 284 | 52 | 56 | 4 | 1.32 |

Table 1: Payns Prospect – Selected Significant Intercepts >0.5g/t Au (RC 4m composite samples)

For personal use only



NEXUSMINERALS

44-45 45-46 46-47 47-48 48-49 49-50 50-51 51-52



Photo 1: NMWBRC25-763 - 8m @ 7.99g/t Au from 44m (within 24m @ 2.80g/t Au)

36-37 37-38 38-39 39-40 40-41 41-42 42-43 43-44




Photo 2: NMWBRC25-756: 8m at 2.85g/t Au from 36m (within 16m at 1.55g/t Au)

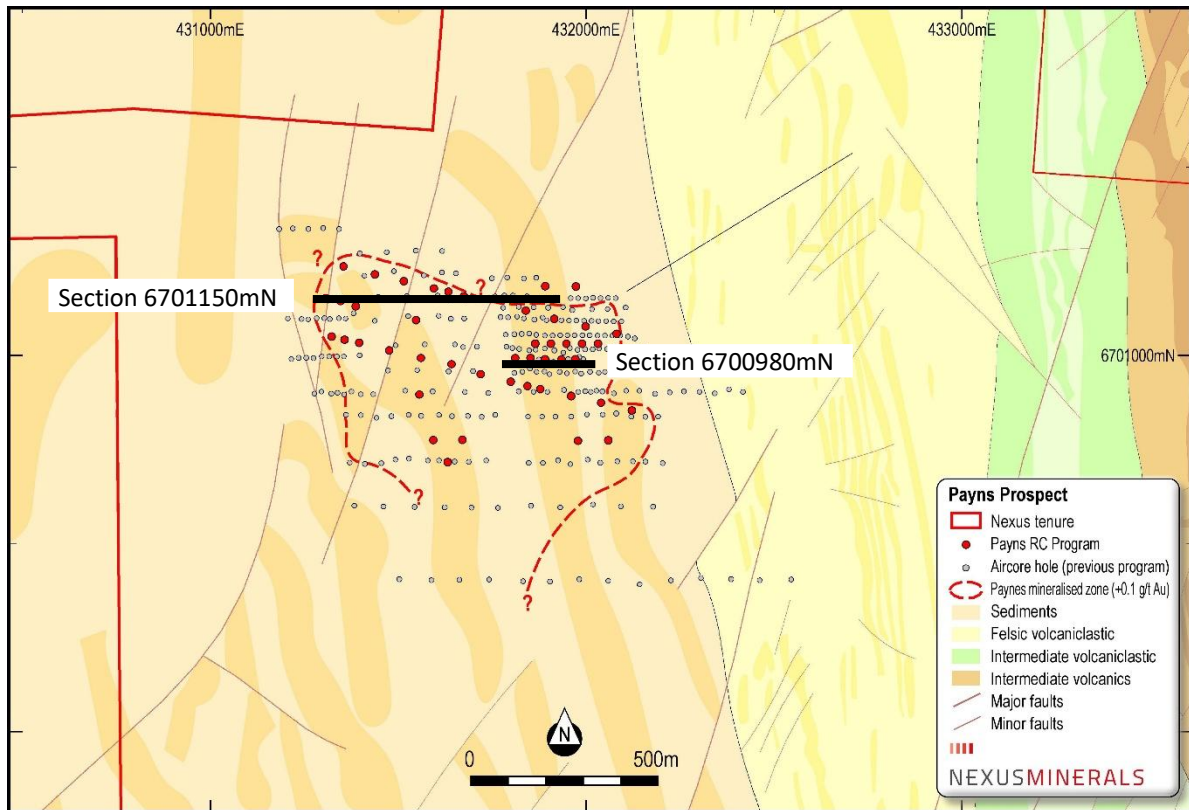


Figure 3: Payns Prospect Completed RC Drillholes

For personal use only



NEXUSMINERALS

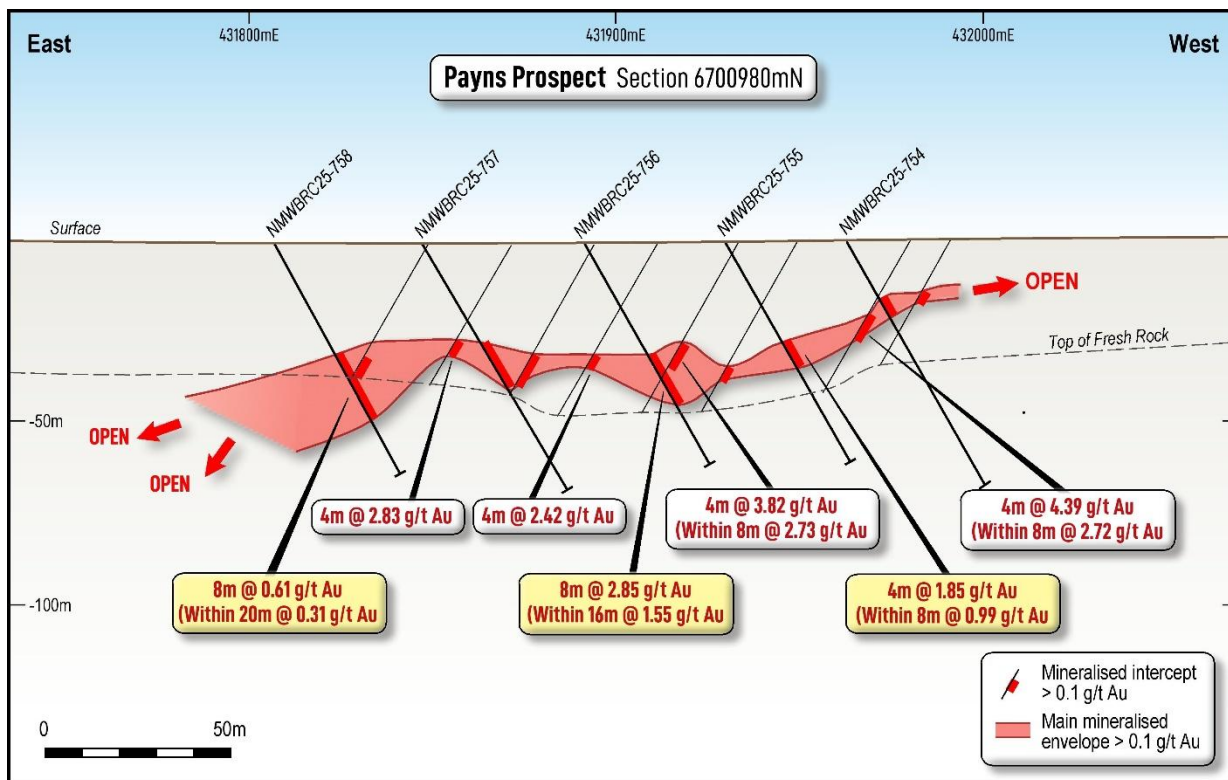


Figure 4: Payns Prospect – Cross Section 6700980mN
(yellow labels new 4m composite RC intercepts, white labels previous AC results)

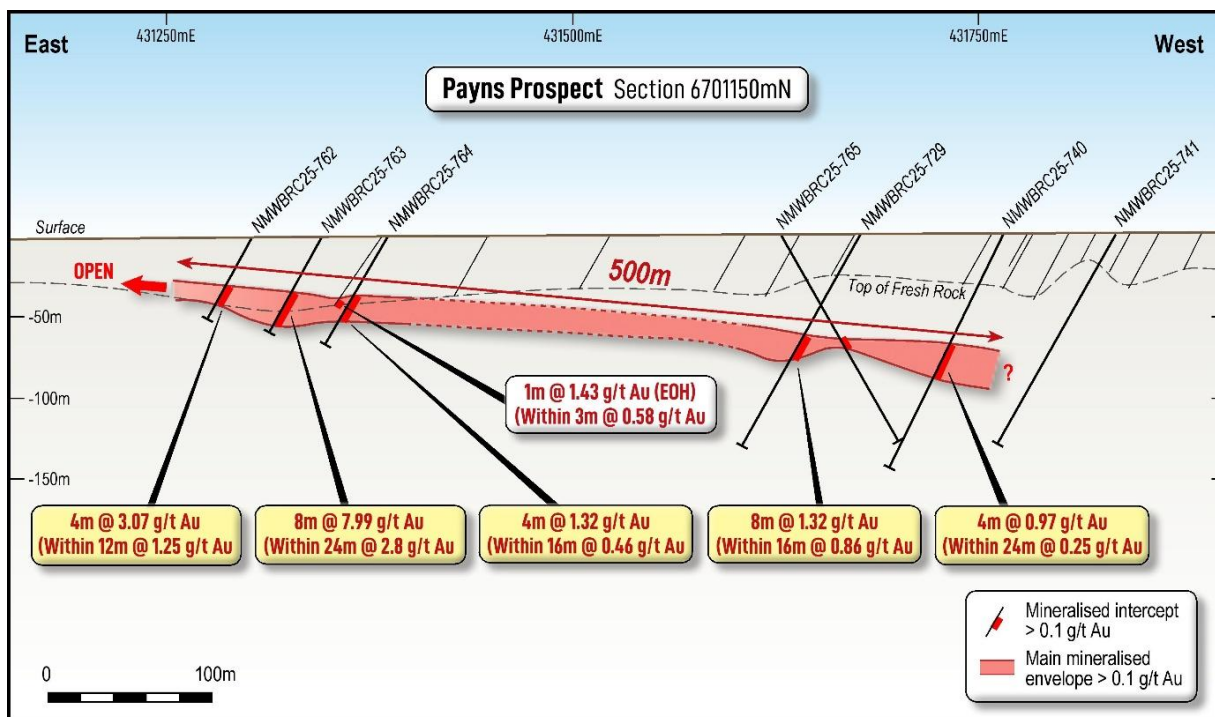


Figure 5: Payns Prospect – Cross Section 6701150mN
(yellow labels new 4m composite RC intercepts, white labels previous AC results)



NEXUSMINERALS

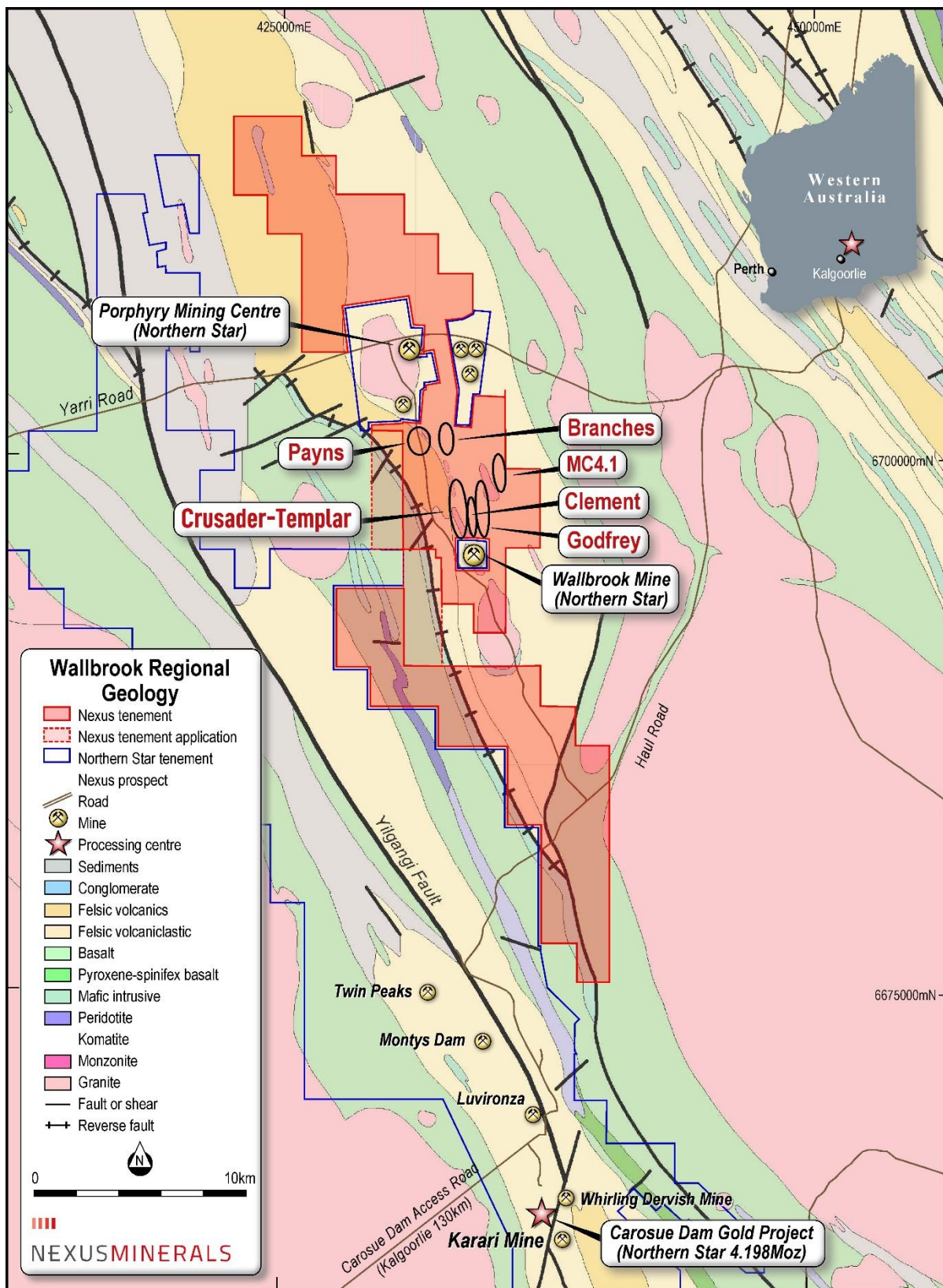


Figure 6: Nexus Wallbrook Gold Project Location Map



NEXUSMINERALS

This announcement is authorised for release by Mr Andy Tudor, Managing Director, Nexus Minerals Limited.

About Nexus

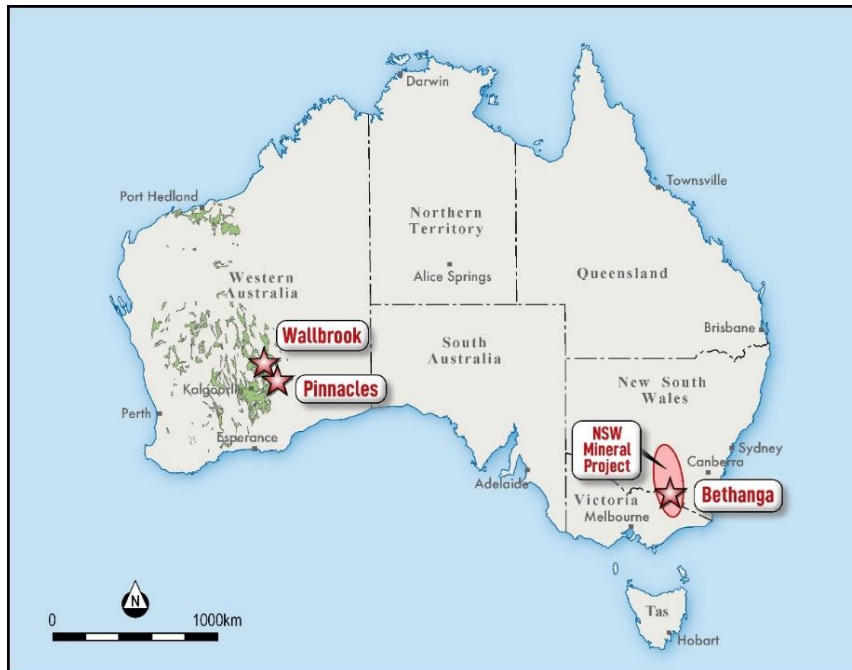


Figure 7: Nexus Minerals Australian Project Locations

Nexus is actively exploring for gold deposits on its highly prospective tenement package in the Eastern Goldfields of Western Australia. In Western Australia, the consolidation of the highly prospective Wallbrook Gold Project by the amalgamation of existing Nexus tenements with others acquired, will advance these gold exploration efforts. Nexus holds a significant land package of highly prospective geological terrane within a major regional structural corridor and is exploring for gold deposits.

Nexus Minerals' tenement package at the Wallbrook Gold Project commences immediately to the north of Northern Star's multi-million ounce Carosue Dam mining operations (CDO), and current operating Karari and Whirling Dervish underground gold mines. The Company's Pinnacles Gold Project is located immediately to the south of CDO and comprises Nexus 100% owned tenure and Nexus-Northern Star Resources JV tenure.

In addition to this, the Company has expanded its existing project portfolio with the addition of the granted tenure over 7,500km² of Gold, Copper and Critical Mineral prospective tenure in NSW, and the Bethanga Porphyry Copper-Gold project in Victoria.

Nexus is actively investing in new exploration techniques to refine the targeting approach for their current and future tenements.

- Ends -

Enquiries Mr Andy Tudor, Managing Director
Mr Paul Boyatzis, Non-Executive Chairman

Contact Phone: 08 9481 1749

Website www.nexus-minerals.com

ASX Code NXM



NEXUSMINERALS

The information in the report to which this statement is attached that relates to Wallbrook Mineral Resources is based upon information compiled by Mr Paul Blackney, a Competent Person who is a member of the Australian Institute of Geoscientists. Mr Blackney is a full-time employee of Snowden Optiro, consultants to Nexus Minerals Limited. Mr Blackney has sufficient experience that is relevant to the style of mineralisation and type of deposit under consideration and to the activity being undertaken to qualify as a Competent Person as defined in the 2012 Edition of the 'Australasian Code for Reporting of Exploration Results, Mineral Resources and Ore Reserves'. Mr Blackney consents to the inclusion in the report of matters based on his information in the form and context in which it appears. The information is extracted from the announcement dated 01/05/2024 and is available to be viewed on the Company website www.nexus-minerals.com. The Company confirms that it is not aware of any new information or data that materially affects the information included in the original market announcement and that all material assumptions and technical parameters underpinning the estimates in the original announcement continue to apply and have not materially changed. The Company confirms that the form and context in which the Competent Person's findings are presented have not been materially modified from the original announcement.

The information in this release that relates to Exploration Results, Mineral Resources or Ore Reserves is based on, and fairly represents, information and supporting documentation, prepared, compiled or reviewed by Mr Adam James, who is a Member of the Australasian Institute of Mining and Metallurgy and the Australian Institute of Geoscientists. Mr James is the Exploration Manager and full-time employee of Nexus Minerals Limited. Mr James has sufficient experience which is relevant to the style of mineralisation and type of deposit under consideration and to the activity for which he is undertaking to qualify as a Competent Person as defined in the 2012 Edition of the "Australian Code for Reporting of Exploration Results, Mineral Resources and Ore Reserves". Mr James consents to the inclusion in the release of the matters based on his information in the form and context in which it appears. The results are available to be viewed on the Company website www.nexus-minerals.com. The Company confirms that it is not aware of any new information or data that materially affects the information included in the original market announcements and that the form and context in which the Competent Person's findings are presented have not been materially modified from the original announcements.

FORWARD LOOKING AND CAUTIONARY STATEMENTS. Some statements in this announcement regarding estimates or future events are forward-looking statements. They include indications of, and guidance on, future earnings, cash flow, costs and financial performance. Forward looking statements include, but are not limited to, statements preceded by words such as "planned", "expected", "projected", "estimated", "may", "scheduled", "intends", "anticipates", "believes", "potential", "predict", "foresee", "proposed", "aim", "target", "opportunity", "could", "nominal", "conceptual" and similar expressions. Forward-looking statements, opinions and estimates included in this report are based on assumptions and contingencies which are subject to change without notice, as are statements about market and industry trends, which are based on interpretations of current market conditions. Forward-looking statements are provided as a general guide only and should not be relied on as a guarantee of future performance. Forward-looking statements may be affected by a range of variables that could cause actual results to differ from estimated results and may cause the Company's actual performance and financial results in future periods to materially differ from any projections of future performance or results expressed or implied by such forward-looking statements. So, there can be no assurance that actual outcomes will not materially differ from these forward-looking statements. No Ore Reserves have currently been defined on the Pinnacles or Wallbrook tenements. There has been insufficient exploration and technical studies to estimate an Ore Reserve and it is uncertain if further exploration and/or technical studies will result in the estimation of an Ore Reserve. The potential for the development of a mining operation and sale of ore from the Pinnacles or Wallbrook tenements has yet to be established.



NEXUS MINERALS

Appendix 1

| Indicated | | | Inferred | | | TOTAL | | |
|-------------|----------------|-----------------|-------------|----------------|-----------------|-------------|----------------|-----------------|
| Tonnes (kt) | Au grade (g/t) | Au ounces (koz) | Tonnes (kt) | Au grade (g/t) | Au ounces (koz) | Tonnes (kt) | Au grade (g/t) | Au ounces (koz) |
| 2,460 | 1.8 | 140 | 3,210 | 1.6 | 164 | 5,670 | 1.7 | 304 |

Crusader-Templar Mineral Resource Summary (0.4g/t cut-off) (rounding errors may occur)

| Cut Off Grade (g/t Au) | Category | | Tonnes (kt) | Au Grade (g/t) | Au Ounces (kOz) |
|------------------------|----------|------------------|-------------|----------------|-----------------|
| 0.5 | O/P | Indicated | 140 | 2.6 | 11 |
| | | Inferred | 19 | 1.6 | 1 |
| | | Sub-total | 159 | 2.4 | 12 |
| 1.0 | U/G | Indicated | 170 | 5.6 | 30 |
| | | Inferred | 280 | 4.0 | 36 |
| | | Sub-total | 450 | 4.6 | 66 |
| Combined Total | | | 609 | 4.0 | 78 |

Pinnacles Mineral Resource Summary (OP & UG gold g/t cut-off) (rounding errors may occur)

Northern Star Ltd Carosue Dam Resource Table as at 31/3/2025

| | MEASURED | | | INDICATED | | | INFERRED | | | TOTAL RESOURCES | | |
|---------------------------------------|----------------|-------------|----------------|----------------|-------------|----------------|----------------|-------------|----------------|-----------------|-------------|----------------|
| | Tonnes (000's) | Grade (gpt) | Ounces (000's) | Tonnes (000's) | Grade (gpt) | Ounces (000's) | Tonnes (000's) | Grade (gpt) | Ounces (000's) | Tonnes (000's) | Grade (gpt) | Ounces (000's) |
| NST ATTRIBUTABLE INCLUSIVE OF RESERVE | | | | | | | | | | | | |
| Carosue Dam | | | | | | | | | | | | |
| Surface | 3,518 | 1.8 | 205 | 20,042 | 1.7 | 1,098 | 7,462 | 1.6 | 389 | 31,022 | 1.7 | 1,692 |
| Underground | 7,178 | 3.1 | 713 | 12,614 | 2.5 | 984 | 8,615 | 2.8 | 662 | 28,407 | 2.7 | 2,359 |
| Stockpiles | 6,628 | 1.3 | 141 | - | - | - | - | - | - | 6,628 | 1.3 | 141 |
| Gold in Circuit | - | - | 6 | - | - | - | - | - | - | - | - | 6 |
| Sub-Total Carosue Dam | 17,323 | 1.9 | 1,065 | 32,656 | 2.0 | 2,083 | 16,077 | 2.3 | 1,051 | 66,057 | 2.1 | 4,198 |

Northern Star Ltd Carosue Dam Reserve Table as at 31/3/2025

| | PROVED | | | PROBABLE | | | TOTAL RESERVE | | |
|--------------------------|----------------|-------------|----------------|----------------|-------------|----------------|----------------|-------------|----------------|
| | Tonnes (000's) | Grade (gpt) | Ounces (000's) | Tonnes (000's) | Grade (gpt) | Ounces (000's) | Tonnes (000's) | Grade (gpt) | Ounces (000's) |
| NST ATTRIBUTABLE RESERVE | | | | | | | | | |
| Carosue Dam | | | | | | | | | |
| Surface | - | - | - | 3,610 | 1.9 | 217 | 3,610 | 1.9 | 217 |
| Underground | 2,359 | 3.0 | 229 | 3,297 | 3.1 | 325 | 5,656 | 3.0 | 553 |
| Stockpiles | 6,628 | 0.7 | 141 | - | - | - | 6,628 | 0.7 | 141 |
| Gold in Circuit | - | - | 6 | - | - | - | - | - | 6 |
| Sub-Total Carosue Dam | 8,987 | 1.3 | 376 | 6,907 | 2.4 | 542 | 15,894 | 1.8 | 917 |

For personal use only



NEXUS MINERALS

Appendix 2 Payns Prospect RC drill results (4m composite samples >0.1g/t Au)

| SiteID | Prospect | Easting | Northing | Elevation | Depth | Dip | Azimuth | From | To | Interval | g/t Au |
|--------------|----------|---------|----------|-----------|-------|-----|---------|------|-----------|----------|--------|
| NMWBRC25-720 | Payns | 431474 | 6701017 | 365 | 150 | -60 | 283 | 32 | 36 | 4 | 0.19 |
| | | | | | | | | 56 | 60 | 4 | 4.24 |
| NMWBRC25-721 | Payns | 431399 | 6701026 | 364 | 150 | -60 | 283 | 28 | 52 | 24 | 0.6 |
| | | | | | | | inc | 28 | 32 | 4 | 1.06 |
| | | | | | | | and | 48 | 52 | 4 | 1.68 |
| NMWBRC25-722 | Payns | 431559 | 6700993 | 365 | 150 | -60 | 279 | 56 | 64 | 8 | 0.14 |
| | | | | | | | | 104 | 108 | 4 | 0.11 |
| | | | | | | | | 136 | 140 | 4 | 2.3 |
| NMWBRC25-723 | Payns | 431640 | 6700978 | 365 | 150 | -60 | 283 | 56 | 64 | 8 | 0.94 |
| | | | | | | | | 88 | 96 | 8 | 0.16 |
| NMWBRC25-724 | Payns | 431716 | 6700960 | 365 | 150 | -60 | 285 | 56 | 60 | 4 | 0.65 |
| | | | | | | | | 116 | 120 | 4 | 0.1 |
| NMWBRC25-725 | Payns | 431354 | 6701245 | 364 | 150 | -60 | 283 | 56 | 60 | 4 | 0.17 |
| | | | | | | | | 68 | 72 | 4 | 0.56 |
| NMWBRC25-726 | Payns | 431435 | 6701221 | 365 | 150 | -60 | 283 | 8 | 12 | 4 | 0.19 |
| | | | | | | | | 48 | 52 | 4 | 0.14 |
| | | | | | | | | 80 | 88 | 8 | 0.55 |
| | | | | | | | | 96 | 100 | 4 | 0.11 |
| NMWBRC25-727 | Payns | 431518 | 6701204 | 365 | 150 | -60 | 283 | 72 | 88 | 16 | 0.55 |
| | | | | | | | inc | 84 | 88 | 4 | 1.94 |
| | | | | | | | | 92 | 104 | 12 | 0.16 |
| | | | | | | | | 116 | 120 | 4 | 0.52 |
| | | | | | | | | 148 | 150 (EOH) | 2 | 0.15 |
| NMWBRC25-728 | Payns | 431596 | 6701179 | 365 | 150 | -60 | 283 | 28 | 32 | 4 | 0.19 |
| | | | | | | | | 76 | 88 | 12 | 0.19 |
| | | | | | | | | 116 | 120 | 4 | 0.37 |
| NMWBRC25-729 | Payns | 431677 | 6701157 | 366 | 150 | -60 | 283 | 20 | 24 | 4 | 0.15 |
| | | | | | | | | 72 | 88 | 16 | 0.86 |
| | | | | | | | inc | 76 | 84 | 8 | 1.32 |
| NMWBRC25-730 | Payns | 431542 | 6701101 | 365 | 120 | -61 | 270 | 48 | 60 | 12 | 0.22 |
| | | | | | | | | 68 | 72 | 4 | 0.2 |
| | | | | | | | | 84 | 96 | 12 | 0.21 |
| NMWBRC25-731 | Payns | 431561 | 6700902 | 364 | 96 | -61 | 270 | 60 | 64 | 4 | 0.9 |

For personal use only



NEXUSMINERALS

| SiteID | Prospect | Easting | Northing | Elevation | Depth | Dip | Azimuth | From | To | Interval | g/t Au |
|--------------|----------|---------|----------|-----------|-------|-----|---------|------|-----|----------|--------|
| NMWBRC25-732 | Payns | 431591 | 6700774 | 364 | 96 | -55 | 270 | 12 | 16 | 4 | 0.1 |
| | | | | | | | | 32 | 36 | 4 | 1.05 |
| | | | | | | | | 60 | 72 | 12 | 0.38 |
| | | | | | | | inc | 68 | 72 | 4 | 0.93 |
| NMWBRC25-733 | Payns | 431668 | 6700789 | 364 | 96 | -55 | 270 | 52 | 64 | 12 | 0.51 |
| NMWBRC25-734 | Payns | 431638 | 6700725 | 364 | 80 | -55 | 270 | 52 | 60 | 8 | 0.16 |
| | | | | | | | | 68 | 72 | 4 | 0.1 |
| NMWBRC25-735 | Payns | 431802 | 6700931 | 365 | 150 | -60 | 283 | 40 | 60 | 20 | 0.21 |
| | | | | | | | | 68 | 72 | 4 | 0.12 |
| | | | | | | | | 108 | 112 | 4 | 0.1 |
| | | | | | | | | 136 | 148 | 12 | 0.17 |
| NMWBRC25-736 | Payns | 431883 | 6700911 | 365 | 156 | -60 | 283 | 36 | 52 | 16 | 0.22 |
| | | | | | | | inc | 44 | 48 | 4 | 0.49 |
| | | | | | | | | 72 | 80 | 8 | 0.98 |
| | | | | | | | inc | 72 | 76 | 4 | 1.86 |
| NMWBRC25-737 | Payns | 431962 | 6700893 | 365 | 150 | -60 | 283 | 48 | 52 | 4 | 0.1 |
| | | | | | | | | 132 | 136 | 4 | 0.1 |
| NMWBRC25-738 | Payns | 432040 | 6700872 | 363 | 150 | -60 | 283 | 20 | 24 | 4 | 0.14 |
| | | | | | | | | 36 | 40 | 4 | 1.78 |
| NMWBRC25-739 | Payns | 432112 | 6700848 | 367 | 150 | -60 | 283 | 24 | 28 | 4 | 0.24 |
| NMWBRC25-740 | Payns | 431759 | 6701130 | 356 | 150 | -60 | 283 | 64 | 88 | 24 | 0.25 |
| | | | | | | | inc | 64 | 68 | 4 | 0.97 |
| | | | | | | | | 112 | 120 | 8 | 0.19 |
| NMWBRC25-741 | Payns | 431834 | 6701116 | 365 | 150 | -60 | 283 | 28 | 40 | 12 | 0.11 |
| | | | | | | | | 56 | 60 | 4 | 0.1 |
| NMWBRC25-742 | Payns | 431916 | 6701092 | 365 | 150 | -60 | 283 | 40 | 44 | 4 | 0.93 |
| | | | | | | | | 136 | 140 | 4 | 0.14 |
| NMWBRC25-743 | Payns | 431865 | 6701033 | 365 | 70 | -60 | 270 | 28 | 52 | 24 | 0.41 |
| | | | | | | | inc | 36 | 44 | 8 | 0.77 |
| | | | | | | | inc | 36 | 40 | 4 | 1.09 |
| NMWBRC25-744 | Payns | 431901 | 6701032 | 365 | 70 | -60 | 270 | 60 | 68 | 8 | 0.42 |
| | | | | | | | | 28 | 36 | 8 | 0.86 |
| | | | | | | | | 44 | 56 | 12 | 0.68 |
| | | | | | | | inc | 48 | 52 | 4 | 1.27 |
| NMWBRC25-745 | Payns | 431939 | 6701033 | 365 | 78 | -60 | 270 | 32 | 36 | 4 | 0.49 |
| NMWBRC25-746 | Payns | 431979 | 6700781 | 364 | 80 | -60 | 270 | NSI | | | |
| NMWBRC25-747 | Payns | 432057 | 6700777 | 364 | 80 | -60 | 270 | 16 | 24 | 8 | 0.24 |

For personal use only



NEXUSMINERALS

| SiteID | Prospect | Easting | Northing | Elevation | Depth | Dip | Azimuth | From | To | Interval | g/t Au |
|--------------|----------|---------|----------|-----------|-------|-----|---------|------|-----|----------|--------|
| NMWBRC25-748 | Payns | 431892 | 6701188 | 365 | 80 | -60 | 270 | 56 | 60 | 4 | 0.13 |
| NMWBRC25-749 | Payns | 431974 | 6701189 | 366 | 80 | -60 | 270 | 60 | 64 | 4 | 0.2 |
| NMWBRC25-750 | Payns | 431997 | 6701081 | 358 | 150 | -60 | 283 | 16 | 40 | 24 | 0.51 |
| | | | | | | | inc | 20 | 32 | 12 | 0.85 |
| | | | | | | | inc | 20 | 24 | 4 | 1.49 |
| NMWBRC25-751 | Payns | 432076 | 6701054 | 365 | 150 | -60 | 284 | 12 | 16 | 4 | 0.67 |
| | | | | | | | | 24 | 32 | 8 | 0.29 |
| | | | | | | | | 128 | 132 | 4 | 0.24 |
| NMWBRC25-752 | Payns | 431986 | 6701035 | 365 | 70 | -60 | 270 | 24 | 32 | 8 | 0.16 |
| NMWBRC25-753 | Payns | 432021 | 6701035 | 365 | 70 | -61 | 274 | 12 | 32 | 20 | 0.24 |
| NMWBRC25-754 | Payns | 431967 | 6701004 | 365 | 84 | -60 | 90 | 16 | 28 | 12 | 0.15 |
| NMWBRC25-755 | Payns | 431930 | 6700994 | 365 | 70 | -60 | 90 | 32 | 40 | 8 | 0.99 |
| | | | | | | | inc | 32 | 36 | 4 | 1.85 |
| NMWBRC25-756 | Payns | 431892 | 6700998 | 365 | 70 | -60 | 90 | 36 | 52 | 16 | 1.55 |
| | | | | | | | inc | 36 | 44 | 8 | 2.85 |
| NMWBRC25-757 | Payns | 431848 | 6700996 | 365 | 78 | -60 | 90 | 32 | 48 | 16 | 0.19 |
| | | | | | | | | 68 | 72 | 4 | 0.34 |
| NMWBRC25-758 | Payns | 431808 | 6700994 | 365 | 72 | -61 | 89 | 36 | 56 | 20 | 0.31 |
| | | | | | | | inc | 36 | 44 | 8 | 0.61 |
| NMWBRC25-759 | Payns | 431842 | 6700924 | 365 | 156 | -60 | 103 | 68 | 72 | 4 | 0.14 |
| | | | | | | | | 32 | 36 | 4 | 0.11 |
| | | | | | | | | 44 | 52 | 8 | 0.44 |
| | | | | | | | inc | 44 | 48 | 4 | 0.74 |
| NMWBRC25-760 | Payns | 431330 | 6701063 | 364 | 50 | -60 | 287 | 20 | 32 | 12 | 0.46 |
| | | | | | | | inc | 20 | 24 | 4 | 0.78 |
| NMWBRC25-761 | Payns | 431350 | 6701045 | 364 | 60 | -60 | 284 | 28 | 48 | 20 | 0.63 |
| | | | | | | | inc | 32 | 36 | 4 | 1.28 |
| NMWBRC25-762 | Payns | 431301 | 6701158 | 364 | 60 | -60 | 285 | 36 | 48 | 12 | 1.25 |
| | | | | | | | inc | 36 | 40 | 4 | 3.07 |
| NMWBRC25-763 | Payns | 431345 | 6701145 | 364 | 70 | -59 | 287 | 40 | 64 | 24 | 2.8 |
| | | | | | | | inc | 44 | 52 | 8 | 7.99 |
| NMWBRC25-764 | Payns | 431385 | 6701133 | 364 | 80 | -60 | 284 | 44 | 60 | 16 | 0.46 |
| | | | | | | | inc | 52 | 56 | 4 | 1.32 |
| NMWBRC25-765 | Payns | 431626 | 6701173 | 366 | 150 | -60 | 103 | 28 | 32 | 4 | 0.14 |
| | | | | | | | | 76 | 80 | 4 | 0.34 |
| | | | | | | | | 120 | 128 | 8 | 0.18 |

For personal use only

Appendix 3 22/07/2025

JORC Code, 2012 Edition – Table 1

Section 1 Sampling Techniques and Data

(Criteria in this section apply to all succeeding sections.)

| Criteria | JORC Code explanation | Commentary |
|-----------------------|--|---|
| Sampling techniques | <p><i>Nature and quality of sampling (eg cut channels, random chips, or specific specialised industry standard measurement tools appropriate to the minerals under investigation, such as down hole gamma sondes, or handheld XRF instruments, etc). These examples should not be taken as limiting the broad meaning of sampling.</i></p> <p><i>Include reference to measures taken to ensure sample representivity and the appropriate calibration of any measurement tools or systems used.</i></p> <p><i>Aspects of the determination of mineralisation that are Material to the Public Report.</i></p> <p><i>In cases where ‘industry standard’ work has been done this would be relatively simple (eg ‘reverse circulation drilling was used to obtain 1 m samples from which 3 kg was pulverised to produce a 30 g charge for fire assay’). In other cases more explanation may be required, such as where there is coarse gold that has inherent sampling problems. Unusual commodities or mineralisation types (eg submarine nodules) may warrant disclosure of detailed information.</i></p> | <p>The sampling was carried out using Reverse Circulation (RC) drilling. RC chips provide high quality representative samples for analysis.</p> <p>Sampling was carried out in accordance with Nexus Minerals protocols and QAQC procedures which are considered to be industry best practice.</p> <p>RC holes were drilled with a 5.5inch face sampling bit, with 1m samples collected through a cyclone and cone splitter producing a 2-3kg sample. All samples had 4 consecutive 1m samples composited to form a 4m composite sample which was sent to the laboratory for analysis.</p> <p>All samples were crushed at the laboratory to -2mm, to produce a 500g charge for gold Photon Assay.</p> |
| Drilling techniques | <p><i>Drill type (eg core, reverse circulation, open-hole hammer, rotary air blast, auger, Bangka, sonic, etc) and details (eg core diameter, triple or standard tube, depth of diamond tails, face-sampling bit or other type, whether core is oriented and if so, by what method, etc).</i></p> | <p>An RC drilling rig was used to undertake the RC drilling and collect the samples. The face sampling bit had a diameter of 5.5 inches (140mm).</p> |
| Drill sample recovery | <p><i>Method of recording and assessing core and chip sample recoveries and results assessed.</i></p> <p><i>Measures taken to maximise sample recovery and ensure representative nature of the samples.</i></p> | <p>All samples were dry with no significant ground water encountered.</p> <p>No sample bias is believed to have occurred during the sampling process.</p> <p>RC face sampling bits and dust suppression were used to minimise sample loss. Average RC meter sample weight recovered was 25kg with minimal variation between samples.</p> |

| Criteria | JORC Code explanation | Commentary |
|---|--|---|
| | <i>Whether a relationship exists between sample recovery and grade and whether sample bias may have occurred due to preferential loss/gain of fine/coarse material.</i> | |
| <i>Logging</i> | <p><i>Whether core and chip samples have been geologically and geotechnically logged to a level of detail to support appropriate Mineral Resource estimation, mining studies and metallurgical studies.</i></p> <p><i>Whether logging is qualitative or quantitative in nature. Core (or costean, channel, etc) photography.</i></p> <p><i>The total length and percentage of the relevant intersections logged.</i></p> | <p>All RC chip samples were geologically logged by Nexus Minerals geologists, using the approved Nexus Minerals logging code.</p> <p>Logging of RC chips: Lithology, mineralogy, alteration, mineralisation, colour, weathering and other characteristics as observed. All RC samples were wet sieved.</p> <p>All RC holes and all metres were geologically logged.</p> |
| <i>Sub-sampling techniques and sample preparation</i> | <p><i>If core, whether cut or sawn and whether quarter, half or all core taken.</i></p> <p><i>If non-core, whether riffled, tube sampled, rotary split, etc and whether sampled wet or dry.</i></p> <p><i>or all sample types, the nature, quality and appropriateness of the sample preparation technique.</i></p> <p><i>Quality control procedures adopted for all sub-sampling stages to maximise representivity of samples.</i></p> <p><i>Measures taken to ensure that the sampling is representative of the in situ material collected, including for instance results for field duplicate/second-half sampling.</i></p> <p><i>Whether sample sizes are appropriate to the grain size of the material being sampled.</i></p> | <p>One metre RC drill samples pass through a cone splitter, installed directly beneath a rig mounted cyclone, and two 2-3kg samples are collected in numbered calico bags. The balance of the 1m sample ~25kg is collected in a bucket through a cyclone and upended on the ground in rows of 20m and the corresponding calico bags placed next to it.</p> <p>For composite samples four consecutive 1 metre samples were sampled using an aluminium scoop which penetrates the entire sample with multiple slices taken from multiple angles to ensure a representative sample is collected. These are combined to produce a 4m composite sample of 2-3kg.</p> <p>All samples submitted for analysis were dry.</p> <p>Samples were prepared at an accredited laboratory in either Perth or Kalgoorlie. Samples were dried, and the sample crushed to ~2mm (photon assay) with ~500g sample retained and analysed. Nexus considers this to be best industry practice.</p> <p>Duplicate field samples are taken from the cone splitter for every sample.</p> <p>Sampling methods and company QAQC protocols are considered by Nexus to be best industry practice and have been periodically reviewed by reputable independent consultants.</p> <p>Sample sizes are considered appropriate for the material being sampled and the sample size being submitted for analysis.</p> |
| <i>Quality of assay data and</i> | <i>The nature, quality and appropriateness of the assaying and laboratory procedures used and whether the technique is considered partial or total.</i> | <p>Samples were analysed at an accredited laboratory in Perth.</p> <p>All samples were analysed for gold using Photon Assay technique. This method is considered appropriate for the material being assayed.</p> |

| Criteria | JORC Code explanation | Commentary |
|--|---|--|
| <i>laboratory tests</i> | <p><i>For geophysical tools, spectrometers, handheld XRF instruments, etc, the parameters used in determining the analysis including instrument make and model, reading times, calibrations factors applied and their derivation, etc.</i></p> <p><i>Nature of quality control procedures adopted (eg standards, blanks, duplicates, external laboratory checks) and whether acceptable levels of accuracy (ie lack of bias) and precision have been established.</i></p> | <p>Independent comparison test work has found this method of analysis to be superior on the project compared to traditional fire assay owing to benefits of larger sample size and presence of coarse gold.</p> <p>This method is considered appropriate for the material being assayed.</p> <p>No other geophysical tools, spectrometers etc... were used in this drill program.</p> <p>Nexus Minerals protocol provides for Certified Reference Material (Standards and Blanks) to be inserted at a rate of 4 standards and 4 blank per 100 samples. Field duplicates are inserted at a minimum rate of 1 per 25 samples. Industry acceptable levels of accuracy and precision have been returned.</p> |
| <i>Verification of sampling and assaying</i> | <p><i>The verification of significant intersections by either independent or alternative company personnel.</i></p> <p><i>The use of twinned holes.</i></p> <p><i>Documentation of primary data, data entry procedures, data verification, data storage (physical and electronic) protocols.</i></p> <p><i>Discuss any adjustment to assay data.</i></p> | <p>Results and significant intersections were verified by the Exploration Manager.</p> <p>No twin holes were drilled as part of this program.</p> <p>All field logging is carried out on a laptop computer. Data is submitted electronically to the database manager in Perth. Assay files are received electronically from the laboratory and added to the database. All data is managed by the database geologist.</p> <p>No adjustment to assay data has occurred.</p> |
| <i>Location of data points</i> | <p><i>Accuracy and quality of surveys used to locate drill holes (collar and down-hole surveys), trenches, mine workings and other locations used in Mineral Resource estimation.</i></p> <p><i>Specification of the grid system used.</i></p> <p><i>Quality and adequacy of topographic control.</i></p> | <p>Drill hole and soil locations were determined using a handheld GPS, with an accuracy of 3m. Down hole surveys were taken using a Gyro survey tool with readings taken every 10m.</p> <p>Grid projection is GDA94 Zone51.</p> <p>The drill hole collar RL is allocated from a handheld GPS.</p> <p>Accuracy is +/- 3m.</p> |
| <i>Data spacing and distribution</i> | <p>Data spacing for reporting of Exploration Results.</p> <p>Whether the data spacing and distribution is sufficient to establish the degree of geological and grade continuity appropriate for the Mineral Resource and Ore Reserve estimation procedure(s) and classifications applied.</p> | <p>RC drilling took place at the Payns Prospect.</p> <p>This release refers to Payns Prospect 4m composite results only.</p> <p>The data spacing and distribution is not sufficient to establish the degree of geological and grade continuity appropriate for any Mineral Resource and Ore Reserve estimation procedure(s) and classifications to be applied.</p> |

| Criteria | JORC Code explanation | Commentary |
|--|---|---|
| | Whether sample compositing has been applied. | Yes as stated above. |
| <i>Orientation of data in relation to geological structure</i> | <p><i>Whether the orientation of sampling achieves unbiased sampling of possible structures and the extent to which this is known, considering the deposit type.</i></p> <p><i>If the relationship between the drilling orientation and the orientation of key mineralised structures is considered to have introduced a sampling bias, this should be assessed and reported if material.</i></p> | <p>The orientation of the drill lines is considered to be approximately perpendicular to the strike of the regional structures controlling the mineralisation (0 degrees). All RC holes were drilled at a dip of -60 degrees towards 270 or 90 degrees, or otherwise towards 283 or 103 degrees.</p> <p>The relationship between the drilling orientation and the orientation of key mineralised structures is not considered to have introduced a sampling bias.</p> |
| <i>Sample security</i> | <i>The measures taken to ensure sample security.</i> | For RC programs pre-numbered calico bags were placed into green plastic bags, sealed and transported to the laboratory in Kalgoorlie by company personnel or an established transport company in bulk bags. |
| <i>Audits or reviews</i> | <i>The results of any audits or reviews of sampling techniques and data.</i> | All sampling, logging, assaying and data handling techniques are considered to be by Nexus to be industry best practice. Sampling techniques and data have been periodically reviewed / audited and found fit for purpose by reputable independent consultants. |

Section 2 Reporting of Exploration Results

(Criteria listed in the preceding section also apply to this section.)

| Criteria | JORC Code explanation | Commentary |
|--|---|---|
| <i>Mineral tenement and land tenure status</i> | <p><i>Type, reference name/number, location and ownership including agreements or material issues with third parties such as joint ventures, partnerships, overriding royalties, native title interests, historical sites, wilderness or national park and environmental settings.</i></p> <p><i>The security of the tenure held at the time of reporting along with any known impediments to obtaining a licence to operate in the area.</i></p> | <p>RC drilling was undertaken on tenements M31/190.</p> <p>Tenure is held by Nexus 100%</p> <p>There are no other known material issues with the tenements.</p> <p>The tenements are in good standing with the Western Australian Mines Department (DMP).</p> |

| Criteria | JORC Code explanation | Commentary |
|--|--|---|
| <i>Exploration done by other parties</i> | <i>Acknowledgment and appraisal of exploration by other parties.</i> | Payns Prospect has been subject to minimal exploration activities prior to Nexus Minerals. |
| <i>Geology</i> | <i>Deposit type, geological setting and style of mineralisation.</i> | Gold mineralisation in the Wallbrook Project area is known to be closely associated with quartz +/- pyrite and brick-red coloured haematitic alteration of high level porphyry intrusives and their volcanic / sedimentary host rocks. The geological understanding is still building at Payns Prospect consistent with current lower exploration maturity of the prospect. Geology is dominated by felsic to intermediate volcanic and associated volcanoclastic units. These volcanic sequences are intruded by intermediate to felsic porphyries, which are commonly haematite altered. Mineralisation in the oxide zone is associated with an increase in quartz-goethite veining. Highest-grade intervals within the fresh rock are typically associated with increased quartz-sulphide (pyrite ± tourmaline) veining |
| <i>Drill hole Information</i> | <p><i>A summary of all information material to the understanding of the exploration results including a tabulation of the following information for all Material drill holes:</i></p> <ul style="list-style-type: none"> ○ <i>easting and northing of the drill hole collar</i> ○ <i>elevation or RL (Reduced Level – elevation above sea level in metres) of the drill hole collar</i> ○ <i>dip and azimuth of the hole</i> ○ <i>down hole length and interception depth</i> ○ <i>hole length.</i> <p><i>If the exclusion of this information is justified on the basis that the information is not Material and this exclusion does not detract from the understanding of the report, the Competent Person should clearly explain why this is the case.</i></p> | Refer to ASX announcements for full tables. Note also prior announcements relating to Payns aircore results including ASX:NXM 11 November 2024 and 31 March 2025 |
| <i>Data aggregation methods</i> | <p><i>In reporting Exploration Results, weighting averaging techniques, maximum and/or minimum grade truncations (eg cutting of high grades) and cut-off grades are usually Material and should be stated.</i></p> <p><i>Where aggregate intercepts incorporate short lengths of high grade results and longer lengths of low grade results, the procedure used for</i></p> | <p>No top cuts have been applied to the reported assay results.</p> <p>No aggregate intercepts incorporate short lengths of high grade results and longer lengths of low grade results.</p> <p>No metal equivalent values were reported.</p> |

| Criteria | JORC Code explanation | Commentary |
|--|---|---|
| | <p><i>such aggregation should be stated and some typical examples of such aggregations should be shown in detail.</i></p> <p><i>The assumptions used for any reporting of metal equivalent values should be clearly stated.</i></p> | |
| <p><i>Relationship between mineralisation widths and intercept lengths</i></p> | <p><i>These relationships are particularly important in the reporting of Exploration Results.</i></p> <p><i>If the geometry of the mineralisation with respect to the drill hole angle is known, its nature should be reported.</i></p> <p><i>If it is not known and only the down hole lengths are reported, there should be a clear statement to this effect (eg 'down hole length, true width not known').</i></p> | <p>The orientation of the drill lines is considered to be approximately perpendicular to the strike of the regional structures controlling the mineralisation (0 degrees). All RC holes were drilled at a dip of -60 degrees towards 270 or 90 degrees, or otherwise towards 283 or 103 degrees.</p> <p>All reported intersections are down-hole length – true width not known.</p> |
| <p><i>Diagrams</i></p> | <p><i>Appropriate maps and sections (with scales) and tabulations of intercepts should be included for any significant discovery being reported. These should include, but not be limited to a plan view of drill hole collar locations and appropriate sectional views.</i></p> | <p>Refer to the maps included in the text.</p> |
| <p><i>Balanced reporting</i></p> | <p><i>Where comprehensive reporting of all Exploration Results is not practicable, representative reporting of both low and high grades and/or widths should be practiced to avoid misleading reporting of Exploration Results.</i></p> | <p>Clearly stated in body of release</p> |
| <p><i>Other substantive exploration data</i></p> | <p><i>Other exploration data, if meaningful and material, should be reported including (but not limited to): geological observations; geophysical survey results; geochemical survey results; bulk samples – size and method of treatment; metallurgical test results; bulk density, groundwater, geotechnical and rock characteristics; potential deleterious or contaminating substances.</i></p> | <p>No other exploration data to be reported.</p> |
| <p><i>Further work</i></p> | <p><i>The nature and scale of planned further work (eg tests for lateral extensions or depth extensions or large-scale step-out drilling).</i></p> <p><i>Diagrams clearly highlighting the areas of possible extensions, including the main geological interpretations and future drilling areas, provided this information is not commercially sensitive.</i></p> | <p>Post full assessment of recent drill results and integration with existing data sets, future work programs may include RC and Diamond drilling to follow up on the results received from this drill program.</p> |