

**ASX ANNOUNCEMENT 24 July 2025**

## Shallow Gold in First Drilling at Steve's Reward - Mangaroon (100%)

### HIGHLIGHTS

- Assays have been received from RC discovery drilling at Steve's Reward (15 Holes, 1,140m) and Inevitable (4 holes, 166m).
- This was the first drilling program ever undertaken in the area.
- Steve's Reward drilling was most encouraging with multiple veins coming to surface in a discovery program aimed at surface lodes. A total of 8 out of the 15 holes returned significant results including:

**SRRC001: 4m @ 4.1 g/t Au from 6m, including: 2m @ 6.8 g/t Au from 7m**

**SRRC001: 3m @ 2.1 g/t Au from 48m      SRRC003: 1m @ 3.7 g/t Au from 17m**

**SRRC012: 3m @ 2.9 g/t Au from 7m      SRRC004: 1m @ 4.5 g/t Au from 6m**

**SRRC011: 3m @ 1.3 g/t Au from 42m      SRRC011: 2m @ 1.3 g/t Au from 32m**

- A recently completed surface geochemical survey at Steve's Reward has defined a large gold-in-soil anomaly (>~2,600m x ~600m) that remains open along strike. Significantly, the strongest anomaly is located ~500m northwest of the above drilling including one of the highest gold-in-soil values to date of 770ppb Au.
- Drilling will recommence at Steve's Reward in September 2025 following up on both the above drilling and anomaly testing.

**Dreadnought Resources Ltd ("Dreadnought") is pleased to announce assays from RC drilling at Steve's Reward and Inevitable, part of the 100% owned Mangaroon Gold Project ("Mangaroon"), in the Gascoyne region of WA.**

Dreadnought's Managing Director, Dean Tuck, commented: "Steve's Reward is off to a great start with significant shallow gold mineralisation intersected in 8 out of the first 15 holes ever drilled there. On the back of our recently announced gold-in-soil anomalies, Steve's Reward is rapidly growing, showing scale potential. Exploring for a major gold discovery at Mangaroon is a key pillar of the Finding More Gold, Faster strategy. Drilling will recommence at Steve's Reward in September 2025, following the completion of our current infill drilling program at the Star of Mangaroon. We look forward to following up on these drill intercepts at depth and along strike but also testing the extents of the large geochemical anomaly."



Figure 1: Photo of the RC rig at Steve's Reward.

### Steve's Reward (100%)

Steve's Reward is hosted by metasediments, volcanics and chemical formations of the 2.4Ga Leake Spring Metamorphics in proximity to the Magweera and Jimmy Well shear zones. Both zones are splays off the crustal scale Minga Bar Fault. The occurrence of major structural splays and host rocks with significant chemical and rheological contrasts is prospective for orogenic gold.

An outcropping gold lode was identified in 1996 producing significant rock chip results, up to 116g/t Au (\*123105) over 80m in strike, however, no further work or drilling was undertaken.

Steve's Reward has recently been defined by a ~2,600m x 600m gold-in-soil anomaly with several subcropping gold veins highlighting that mineralisation comes to surface with little to no cover. The gold-in-soil anomaly remains open along strike.

First ever lode drilling at Steve's Reward intersected multiple veins coming to surface with 8 out of the 15 holes returning results including:

- SRRC001: 4m @ 4.1 g/t Au from 6m, including: 2m @ 6.8 g/t Au from 7m**
- SRRC001: 3m @ 2.1 g/t Au from 48m**      **SRRC003: 1m @ 3.7 g/t Au from 17m**
- SRRC012: 3m @ 2.9 g/t Au from 7m**      **SRRC004: 1m @ 4.5 g/t Au from 6m**
- SRRC011: 3m @ 1.3 g/t Au from 42m**      **SRRC011: 2m @ 1.3 g/t Au from 32m**

Significantly, the strongest gold-in-soil anomaly is located ~500m to the northwest of the lode drilling.

Drilling will recommence at Steve's Reward in September 2025 following up the drill results and anomaly testing.

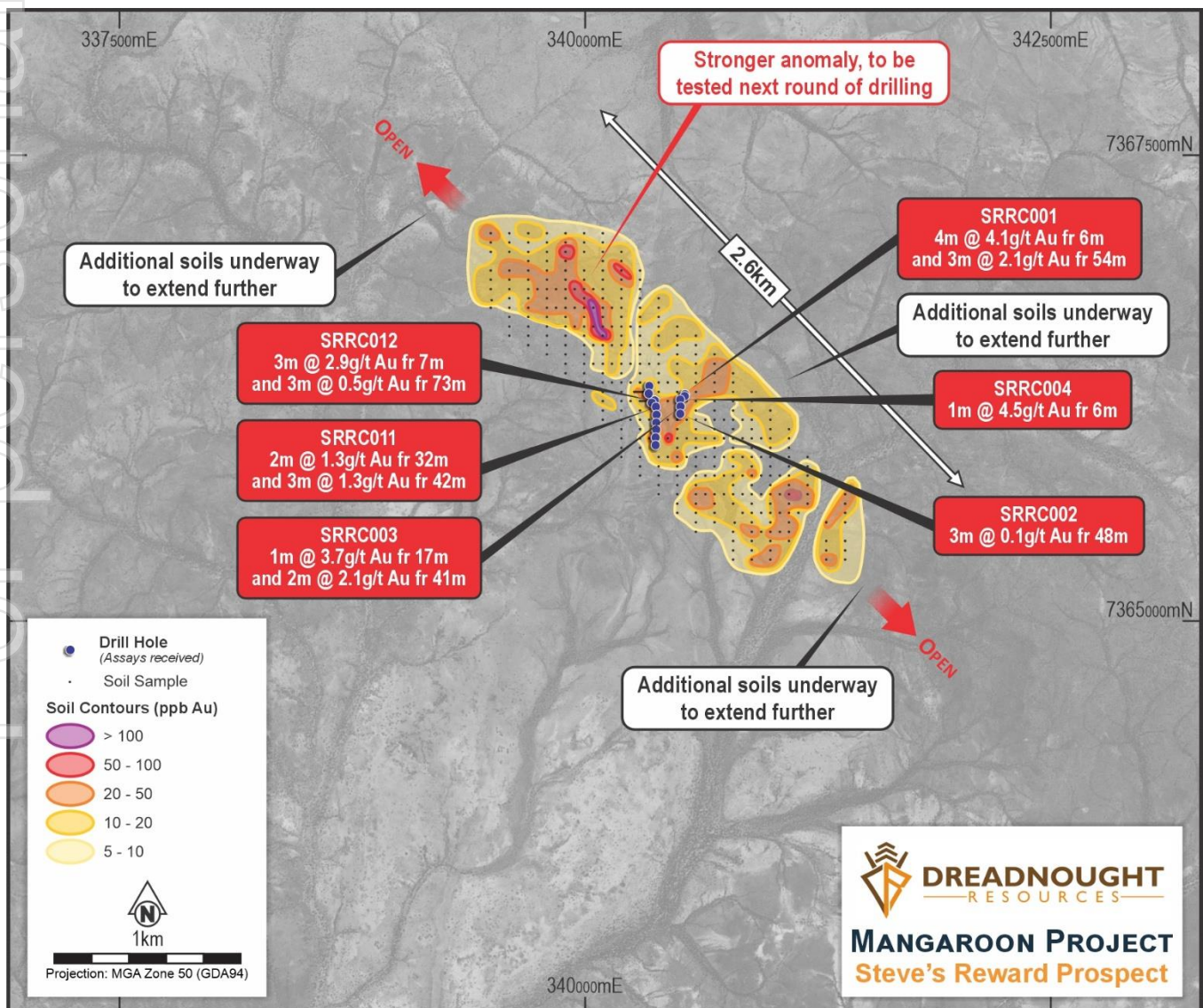


Figure 2: Plan view image of the gold-in-soil anomaly at Steve's Reward in relation to recent lode drilling highlighting significant drill results.

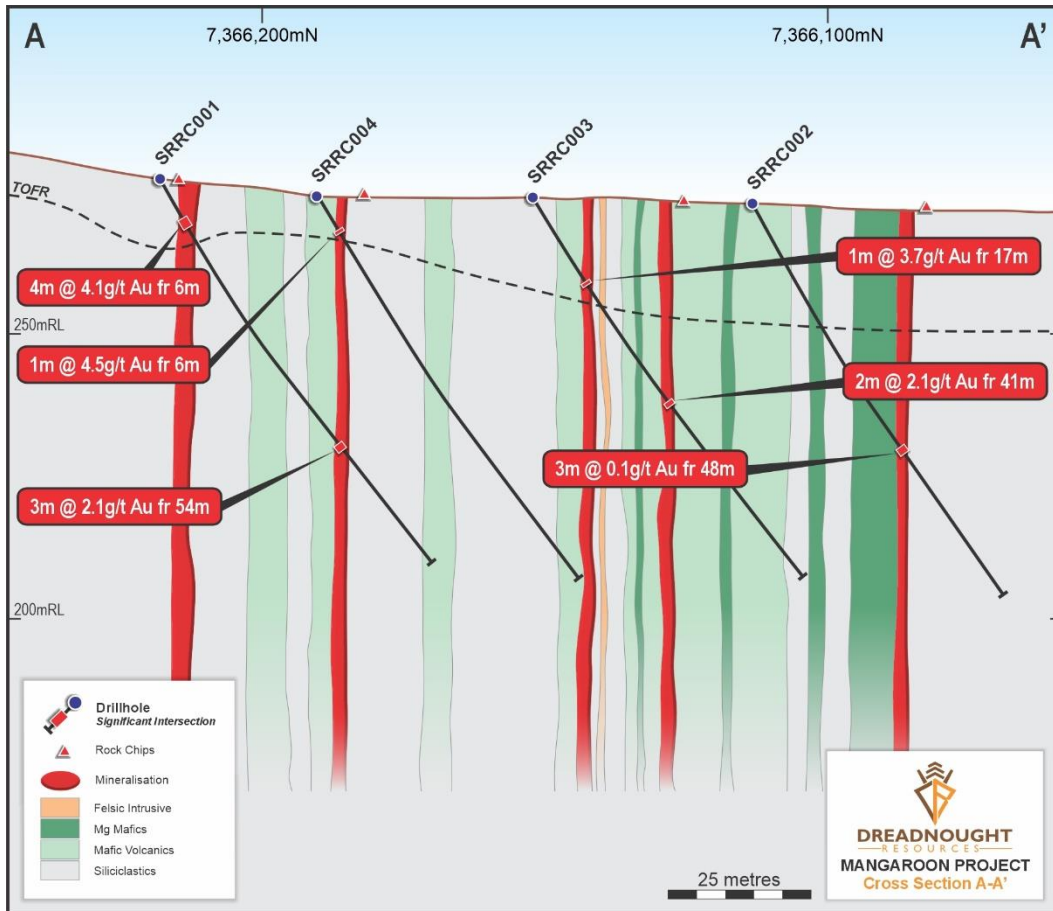


Figure 3: Cross section through Steve's Reward showing the location of mineralised lodes in relation to general lithology.

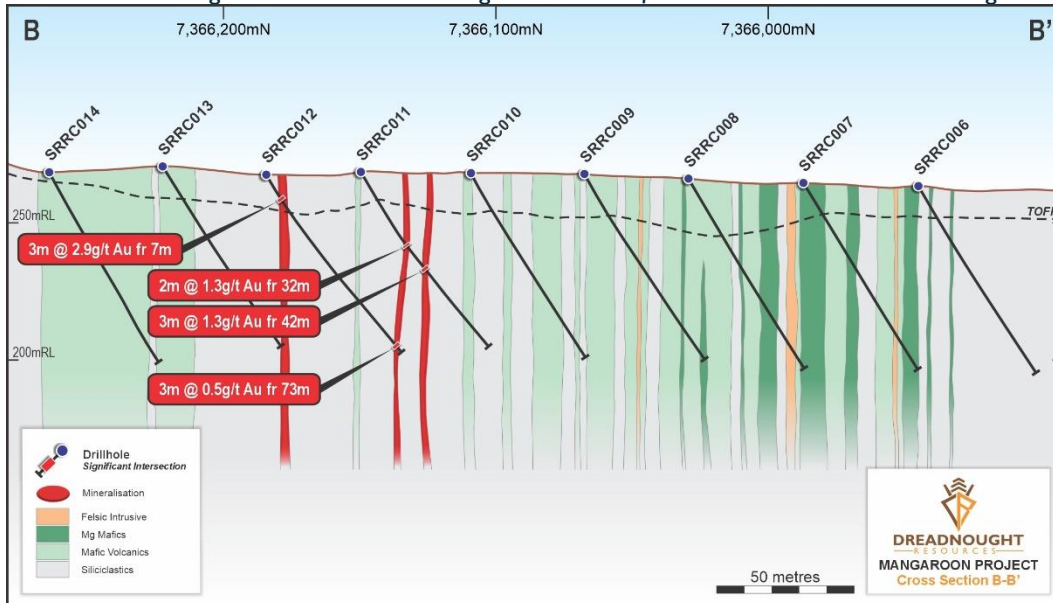


Figure 4: Cross section through Steve's Reward showing the location of mineralised lodes in relation to general lithology.

### Inevitable (100%)

Inevitable was defined by 4 strong EM conductors covering ~900m of strike. Follow up mapping identified ~200m of subcropping gossan.

A total of 4 RC holes (166m) were drilled testing the 4 EM conductors with each hole returning base metal anomalism. Down hole EM surveys confirm that the targets have been tested. No further work is planned for Inevitable at this time.

This program was co-funded by a competitive Exploration Incentive Scheme drilling grant of ~\$120,000 from the Geological Survey of Western Australia.

For personal use only

## Dreadnought's work plan summary

	Sep 2025 Quarter	Dec 2025 Quarter
<b>Star of Mangaroon Open Pit</b>	Mining, Haul, Process Agreement	Approvals and Commencement of Production
<b>Mangaroon Drilling</b>	Star of Mangaroon extensions, Popeye, Pritchard's, McCarthy Workings, Steve's Reward, Cullens, Midday Moon, Nina, Lightening Ridge, Minga Bar and Edmund.	
<b>Mangaroon Exploration</b>	Bordah, High Range and Minga Bar	
<b>Illaara Drilling (Aircore)</b>		Metzke's, Lawrence, SW BIF Horizon, Black Oak – Homestead

## Upcoming News

- **25<sup>th</sup> July:** Presenting at the Noosa Mining Conference, Noosa QLD
- **29<sup>th</sup> July:** Quarterly Hubinar - Online
- **August:** Drilling results from Popeye and Star of Mangaroon
- **4-6<sup>th</sup> August:** Attending Diggers and Dealers Mining Forum, Kalgoorlie WA
- **August:** Completion of drilling at Mangaroon
- **September:** Drilling results from Star of Mangaroon
- **September Quarter:** Update on Star of Mangaroon Processing Agreement
- **September:** Recommencement of gold drilling at Mangaroon
- **October:** Presenting at the Australian Gold Conference, Sydney NSW

## For further information please refer to previous ASX announcements:

- 25 November 2020 *Mangaroon Ni-Cu-PGE & Au Project*
- 15 March 2021 *Exploration Commences at Mangaroon Ni-Cu-PGE & Au Project*
- 17 May 2021 *Update on Mangaroon Ni-Cu-PGE & Au Project*
- 12 September 2022 *Star of Mangaroon Acquisition & Consolidation*
- 7 June 2023 *Mangaroon Gold Review and Further Consolidation*
- 4 September 2023 *Outstanding Gold Opportunities Along >10km Mangaroon Shear Zone*
- 11 December 2023 *Thick, High-Grade Gold Including 7m @ 23.0g/t Au*
- 13 March 2024 *Star of Mangaroon Camp Scale Gold Prospect Expands to ~15km x 10km*
- 26 July 2024 *Strategic & Prospective Consolidation*
- 26 July 2024 *Consolidation, Growth & Commercialisation*
- 1 October 2024 *Shallow, High-Grades at Star of Mangaroon & Popeye*
- 14 October 2024 *Exceptional Gold Recoveries from Star of Mangaroon*
- 27 November 2024 *Shallow, High-Grade, 84% Indicated Au Resource*
- 28 January 2025 *Robust Scoping Study for Star of Mangaroon*
- 30 January 2025 *Further Consolidation and High-Grade Gold at Mangaroon*
- 18 March 2025 *High Grade Gold Lode Extended*
- 20 June 2025 *Star of Mangaroon Extended*
- 23 June 2025 *Gold Drilling Commenced at Mangaroon*

~Ends~

For further information please contact:

**Dean Tuck**  
Managing Director  
Dreadnought Resources Limited  
E: [dtuck@dreres.com.au](mailto:dtuck@dreres.com.au)

**Jessamyn Lyons**  
Company Secretary  
Dreadnought Resources Limited  
E: [jlyons@dreres.com.au](mailto:jlyons@dreres.com.au)

This announcement is authorised for release to the ASX by the Board of Dreadnought.

## Snapshot – Mangaroon Gold (100%)

### Mangaroon Gold is Large Scale

- Mangaroon covers ~5,000kms<sup>2</sup> with an initial focus on the gold system situated over the Mangaroon Shear Zone between the crustal scale Minga Bar and Edmund Faults with multiple phases of intrusions. Numerous historical workings along the Mangaroon Shear Zone have only seen limited drilling. This area also contains the ~12km x 6km Bordah and ~50km long High Range prospects where limited previous exploration has identified outcropping gold and base metal mineralisation.

### Self-Funded Explorer Strategy

- Dreadnought's strategy is to transform into a self-funded explorer. This involves a high-grade open pit at the Star of Mangaroon where funding, development, haulage & processing are outsourced to third parties. This is a common model in WA given the robust gold price. In this way, there is reduced reliance on market funding and internal cashflows are aimed at making life-changing discoveries.

### Consolidation Provides for First Ever Modern Exploration

- All historical workings and known gold occurrences relate to outcropping mineralisation. There has been minimal historical and modern exploration due to fractured, small-scale ownership with Dreadnought now undertaking modern exploration for the first time.

### Significant, Step-change, Growth Potential

- Five historical mines developed on outcropping mineralisation and dozens of gold occurrences along highly prospective structural corridors.
- Dreadnought is deploying modern geochemical and geophysical techniques to explore for mineralisation under shallow cover. These techniques have already generated new prospects with stronger and larger signatures than the historical mines, including the region's largest high-grade producer at the Star of Mangaroon mine.
- Project-wide stream sediment sampling and geophysical surveys have identified additional camp scale prospects at Bordah and High Range.

### Shallow, High-grade Gold

- The initial Resource at Star of Mangaroon contains **shallow, high-grade gold** as per Table 1 below:

Table 1: Resource (2g/t Au cut-off grade) - Numbers may not add up due to rounding.

Type	Indicated			Inferred			Total		
	Tonnes	Au (g/t)	Au (Oz)	Tonnes	Au (g/t)	Au (Oz)	Tonnes	Au (g/t)	Au (Oz)
Transition	1,900	26.9	1,700	-	-	-	1,900	26.9	1,700
Fresh	42,500	13.0	17,800	12,200	9.8	3,900	54,700	12.3	21,700
<b>Total</b>	<b>44,400</b>	<b>13.6</b>	<b>19,500</b>	<b>12,200</b>	<b>9.8</b>	<b>3,900</b>	<b>56,600</b>	<b>12.8</b>	<b>23,400</b>

- Also, Popeye, located <1km from the Star of Mangaroon, contains significant shallow high-grade gold including:

**POPRC001: 3m @ 22.8 g/t Au from 13m POPRC002: 1m @ 1.6 g/t Au, 15.5g/t Ag from 11m**

### Exceptional Metallurgical Recoveries

- The region is known for its free gold. Accordingly, metallurgical work at Star of Mangaroon produced exceptional recoveries from standard gravity and carbon in leach circuits averaging 96.7% combined recovery including an average 74.4% gravity recovery (ASX 14 Oct 2024).

## Cautionary Statement

This announcement and information, opinions or conclusions expressed in the course of this announcement contains forecasts and forward-looking information. Such forecasts, projections and information are not a guarantee of future performance, involve unknown risks and uncertainties. Actual results and developments will almost certainly differ materially from those expressed or implied. There are a number of risks, both specific to Dreadnought, and of a general nature which may affect the future operating and financial performance of Dreadnought, and the value of an investment in Dreadnought including and not limited to title risk, renewal risk, economic conditions, stock market fluctuations, commodity demand and price movements, timing of access to infrastructure, timing of environmental approvals, regulatory risks, operational risks, reliance on key personnel, reserve estimations, native title risks, cultural heritage risks, foreign currency fluctuations, and mining development, construction and commissioning risk.

## Competent Person's Statement – Mineral Resources

The information in this announcement that relates to the Star of Mangaroon Mineral Resource is based on information compiled by Mr. Paul Payne, a Competent Person who is a Fellow of the Australasian Institute of Mining and Metallurgy. Mr. Payne is a full-time employee of Payne Geological Services Pty Ltd and is a shareholder of Dreadnought Resources Limited. Mr. Payne has sufficient experience that is relevant to the style of mineralisation and type of deposit under consideration and to the activity that is being undertaken to qualify as a Competent Person as defined in the 2012 Edition of the 'Australasian Code for Reporting of Exploration Results, Minerals Resources and Ore Reserves'. Mr. Payne consents to the inclusion in the announcement of the matters based on his information in the form and context that the information appears.

## Competent Person's Statement – Exploration Results

The information in this announcement that relates to geology, exploration results and planning, and exploration targets was compiled by Mr. Dean Tuck, who is a Member of the AIG, Managing Director, and shareholder of the Company. Mr. Tuck has sufficient experience which is relevant to the style of mineralisation and type of deposit under consideration and to the activity being undertaken to qualify as a Competent Person as defined in the 2012 Edition of the 'Australasian Code for Reporting of Exploration Results, Mineral Resources and Ore Reserves'. Mr. Tuck consents to the inclusion in the announcement of the matters based on the information in the form and context in which it appears.

The Company confirms that it is not aware of any further new information or data that materially affects the information included in the original market announcements by Dreadnought Resources Limited referenced in this report and in the case of Mineral Resources, Production Targets, forecast financial information and Ore Reserves, that all material assumptions and technical parameters underpinning the estimates in the relevant market announcements continue to apply and have not materially changed. To the extent disclosed above, the Company confirms that the form and context in which the Competent Person's findings are presented have not been materially modified from the original market announcements.

## GOLD RESOURCES AT MANGAROO AU

### Star of Mangaroon – Indicated and Inferred Resources

Table 2: Resource (2g/t Au cut off grade) - Numbers may not add up due to rounding

Type	Indicated			Inferred			Total		
	Tonnes	Au (g/t)	Au (Oz)	Tonnes	Au (g/t)	Au (Oz)	Tonnes	Au (g/t)	Au (Oz)
Transition	1,900	26.9	1,700	-	-	-	1,900	26.9	1,700
Fresh	42,500	13.0	17,800	12,200	9.8	3,900	54,700	12.3	21,700
<b>Total</b>	<b>44,400</b>	<b>13.6</b>	<b>19,500</b>	<b>12,200</b>	<b>9.8</b>	<b>3,900</b>	<b>56,600</b>	<b>12.8</b>	<b>23,400</b>

Table 3: Drill Collar Data (GDA94 MGAz50) and Significant Intercepts (&gt;0.1g/t Au)

Hole ID	Easting	Northing	RL	Dip	Azi	EOH	Type	From	To	Interval (m)	Grade (g/t Au)	Prospect
SRRC001	340535	7366219	277	-59	180	82	RC	6	10	4	4.1	Steve's Reward
Including								7	9	2	6.8	
and								54	57	3	2.1	
SRRC002	340510	7366114	273	-60	180	82	RC	48	51	3	0.1	
SRRC003	340511	7366153	274	-60	180	82	RC	17	18	1	3.7	
and								41	43	2	1.1	
SRRC004	340510	7366190	274	-60	180	82	RC	6	7	1	4.5	
SRRC005	340534	7366208	276	-60	39	28	RC	2	3	1	0.4	
SRRC006	340377	7365945	269	-60	182	82	RC	NSR				
SRRC007	340378	7365987	270	-60	183	82	RC	NSR				
SRRC008	340381	7366028	271	-60	14	88	RC	NSR				
SRRC009	340381	7366066	273	-60	177	82	RC	NSR				
SRRC010	340382	7366108	273	-59	181	82	RC	NSR				
SRRC011	340380	7366150	274	-59	184	82	RC	32	34	2	1.3	
and								42	45	3	1.3	
SRRC012	340373	7366184	272	-60	180	82	RC	7	10	3	2.9	
including								8	9	1	7.4	
and								75	78	3	0.5	
SRRC013	340340	7366221	276	-59	178	82	RC	NSR				
SRRC014	340343	7366263	274	-60	181	82	RC	NSR				
SRRC015	340358	7366172	272	-60	2	40	RC	21	24	3	0.1	

Table 4: Drill Collar Data (GDA94 MGAz50) and Significant Intercepts (&gt;0.1% Cu, Pb, Zn, or 0.1g/t Au)

Hole ID	Easting	Northing	RL	Dip	Azi	EOH	Type	From	To	Int. (m)	Cu (%)	Pb (%)	Zn (%)	Ag (g/t)	Au (g/t)	Prospect
IVRC001	336885	7364325	275	-60	333	42	RC	22	28	6	0.3	0.1	-	0.8	-	Inevitable
IVRC002	336520	7363995	270	-59	330	42	RC	28	29	1	-	0.1	1.5	-		
IVRC003	336600	7363990	270	-60	326	42	RC	33	34	1	-	0.3	-	7.9	0.2	
IVRC004	336798	7364286	274	-60	331	40	RC	21	25	4	0.5	0.1	0.1	1.5	-	

## JORC Code, 2012 Edition – Table I Report Template

### Section I Sampling Techniques and Data

(Criteria in this section apply to all succeeding sections.)

Criteria	JORC Code explanation	Commentary
Sampling techniques	<ul style="list-style-type: none"> <li>Nature and quality of sampling (e.g. cut channels, random chips, or specific specialised industry standard measurement tools appropriate to the minerals under investigation, such as down hole gamma sondes, or handheld XRF instruments, etc.). These examples should not be taken as limiting the broad meaning of sampling.</li> <li>Include reference to measures taken to ensure sample representivity and the appropriate calibration of any measurement tools or systems used.</li> <li>Aspects of the determination of mineralisation that are Material to the Public Report.</li> <li>In cases where 'industry standard' work has been done this would be relatively simple (e.g. 'reverse circulation drilling was used to obtain 1 m samples from which 3 kg was pulverised to produce a 30 g charge for fire assay'). In other cases more explanation may be required, such as where there is coarse gold that has inherent sampling problems. Unusual commodities or mineralisation types (e.g. submarine nodules) may warrant disclosure of detailed information.</li> </ul>	<p>Reverse Circulation (RC) drilling was undertaken to produce samples for assay.</p> <p><b>RC Drilling</b></p> <p>Two sampling techniques were utilised for the RC drilling, 1m metre splits directly from the rig sampling system for each metre and 3m composite sampling from spoil piles. Samples submitted to the laboratory were determined by the site geologist.</p> <p><b>1m Splits</b></p> <p>From every metre drilled a 2-3kg sample (split) was sub-sampled into a calico bag via a Metzke cone splitter from each metre of drilling.</p> <p><b>3m Composites</b></p> <p>All remaining spoil from the sampling system was collected in buckets from the sampling system and neatly deposited in rows adjacent to the rig. An aluminium scoop was used to then sub-sample each spoil pile to create a 2-3kg 3m composite sample in a calico bag.</p> <p>A pXRF is used on site to help determine mineralised samples. Mineralised intervals have the 1m split collected, while unmineralised samples have 3m composites collected.</p> <p>All samples are submitted to ALS Laboratories in Perth for determination of gold by Fire assay from crushed sample (ALS Method Au-ICP22).</p>

Criteria	JORC Code explanation	Commentary
		Select samples are also submitted for 48 multi-elements via 4 acid digestion with MS/ICP finish (ALS Code ME-MS61) to assist with lithological interpretation. QAQC samples consisting of duplicates, blanks and CRM's (OREAS Standards) are inserted through the program at a rate of 1:50 samples.
Drilling techniques	<ul style="list-style-type: none"> <li>Drill type (e.g. core, reverse circulation, open-hole hammer, rotary air blast, auger, Bangka, sonic, etc.) and details (e.g. core diameter, triple or standard tube, depth of diamond tails, face-sampling bit or other type, whether core is oriented and if so, by what method, etc.).</li> </ul>	<p><b>RC Drilling</b></p> <p>Drilling was completed by Precision Exploration Drilling (PXD) utilising a KWL 350 truck mounted drill rig with additional air from an auxiliary compressor and booster. Bit size was 5¾".</p>
Drill sample recovery	<ul style="list-style-type: none"> <li>Method of recording and assessing core and chip sample recoveries and results assessed.</li> <li>Measures taken to maximise sample recovery and ensure representative nature of the samples.</li> <li>Whether a relationship exists between sample recovery and grade and whether sample bias may have occurred due to preferential loss/gain of fine/coarse material.</li> </ul>	<p><b>RC Drilling</b></p> <p>Drilling was undertaken using a 'best practice' approach to achieve maximum sample recovery and quality through the mineralised zones.</p> <p>Best practice sampling procedure included: suitable usage of dust suppression, suitable shroud, lifting off bottom between each metre, cleaning of sampling equipment, ensuring a dry sample and suitable supervision by the supervising geologist to ensure good sample quality.</p>
Logging	<ul style="list-style-type: none"> <li>Whether core and chip samples have been geologically and geotechnically logged to a level of detail to support appropriate Mineral Resource estimation, mining studies and metallurgical studies.</li> <li>Whether logging is qualitative or quantitative in nature. Core (or costean, channel, etc.) photography.</li> <li>The total length and percentage of the relevant intersections logged.</li> </ul>	<p><b>RC Drilling</b></p> <p>RC chips were logged under the supervision of a Senior Geologist with sufficient experience in this geological terrain and relevant styles of mineralisation using an industry standard logging system which could eventually be utilised within a Mineral Resource Estimation.</p> <p>Lithology, mineralisation, alteration, veining, weathering and texture were all recorded digitally.</p> <p>Chips were washed each metre and stored in chip trays for preservation and future reference.</p> <p>RC pulp material is also analysed on the rig by pXRF, and magnetic susceptibility meter to assist with logging and the identification of mineralisation.</p> <p>RC logging is qualitative, quantitative or semi-quantitative in nature.</p>
Sub-sampling techniques and sample preparation	<ul style="list-style-type: none"> <li>If core, whether cut or sawn and whether quarter, half or all core taken.</li> <li>If non-core, whether riffled, tube sampled, rotary split, etc. and whether sampled wet or dry.</li> <li>For all sample types, the nature, quality and appropriateness of the sample preparation technique.</li> <li>Quality control procedures adopted for all sub-sampling stages to maximise representivity of samples.</li> <li>Measures taken to ensure that the sampling is representative of the in-situ material collected, including for instance results for field duplicate/second-half sampling.</li> <li>Whether sample sizes are appropriate to the grain size of the material being sampled.</li> </ul>	<p><b>RC Drilling</b></p> <p>From every metre drilled, a 2-3kg sample (split) was sub-sampled into a calico bag via a Metzke cone splitter.</p> <p>QAQC in the form of duplicates and CRM's (OREAS Standards) were inserted through the ore zones at a rate of 1:50 samples. Additionally, within mineralised zones, a duplicate sample was taken and a blank inserted directly after.</p> <p>2-3kg samples are submitted to ALS laboratories (Perth), oven dried to 105°C and crushed to &gt;90% passing 3mm to produce a 50g charge for determination of gold by Fire Assay from crushed sample (ALS Method Au-ICP22).</p> <p>Additional material is then pulverised to 85% passing 75um to produce a 0.25g charge for determination of 48 multi-elements via 4 acid digestion with MS/ICP finish (ALS Code ME-MS61).</p> <p>Standard laboratory QAQC is undertaken and monitored.</p>
Quality of assay data and laboratory tests	<ul style="list-style-type: none"> <li>The nature, quality and appropriateness of the assaying and laboratory procedures used and whether the technique is considered partial or total.</li> <li>For geophysical tools, spectrometers, handheld XRF instruments, etc., the parameters used in determining the analysis including instrument make and model, reading times, calibrations factors applied and their derivation, etc.</li> <li>Nature of quality control procedures adopted (e.g. standards, blanks, duplicates, external laboratory checks) and whether acceptable levels of accuracy (i.e. lack of bias) and precision have been established.</li> </ul>	<p><b>Laboratory Analysis</b></p> <p>Fire Assay is considered a total analysis and Method Au-ICP22 is appropriate for Au determination. ME-MS61 is considered a near total digest and is appropriate for pathfinder determination.</p> <p>Standard laboratory QAQC is undertaken and monitored by the laboratory and by the company upon assay result receipt.</p>
Verification of sampling and assaying	<ul style="list-style-type: none"> <li>The verification of significant intersections by either independent or alternative company personnel.</li> </ul>	<p><b>Logging and Sampling</b></p> <p>Logging and sampling were recorded directly into a digital</p>

Criteria	JORC Code explanation	Commentary
	<ul style="list-style-type: none"> <li>The use of twinned holes.</li> <li>Documentation of primary data, data entry procedures, data verification, data storage (physical and electronic) protocols.</li> <li>Discuss any adjustment to assay data.</li> </ul>	<p>logging system, verified and eventually stored in an offsite database.</p> <p>Significant intersections are inspected by senior company personnel.</p> <p>No diamond twinning has been undertaken at this time. .</p> <p>No adjustments to any assay data have been undertaken.</p> <p>Additional 1m splits have been sent to the lab for the 3m composites that have returned mineralisation. And all mineralised intervals will be reassayed by PhotonAssay Technique.</p>
Location of data points	<ul style="list-style-type: none"> <li>Accuracy and quality of surveys used to locate drill holes (collar and down-hole surveys), trenches, mine workings and other locations used in Mineral Resource estimation.</li> <li>Specification of the grid system used.</li> <li>Quality and adequacy of topographic control.</li> </ul>	<p>Collar position was recorded using a Emlid Reach RS2 RTK GPS system (+/- 0.3m x/y, +/-0.5m z).</p> <p>GDA94 Z50s is the grid format for all xyz data reported.</p> <p>Azimuth and dip of the drill hole was recorded by PXD after the completion of the hole using an Axis Champ Gyro. A reading was undertaken every 20<sup>th</sup> metre with an accuracy of +/- 0.75° azimuth and +/-0.15° dip.</p>
Data spacing and distribution	<ul style="list-style-type: none"> <li>Data spacing for reporting of Exploration Results.</li> <li>Whether the data spacing and distribution is sufficient to establish the degree of geological and grade continuity appropriate for the Mineral Resource and Ore Reserve estimation procedure(s) and classifications applied.</li> <li>Whether sample compositing has been applied.</li> </ul>	<p>See table 3 and 4 for hole positions and sampling information.</p> <p>Data spacing at this stage is not suitable for Mineral Resource Estimation.</p>
Orientation of data in relation to geological structure	<ul style="list-style-type: none"> <li>Whether the orientation of sampling achieves unbiased sampling of possible structures and the extent to which this is known, considering the deposit type.</li> <li>If the relationship between the drilling orientation and the orientation of key mineralised structures is considered to have introduced a sampling bias, this should be assessed and reported if material.</li> </ul>	<p>Drilling was undertaken at a near perpendicular angle to the interpreted strike and dip of the mineralised lode.</p> <p>No sample bias is known at this time.</p> <p>At this early stage of exploration, mineralisation true thickness's, orientation and dips are not known.</p>
Sample security	<ul style="list-style-type: none"> <li>The measures taken to ensure sample security.</li> </ul>	<p>All geochemical samples were collected, bagged, and sealed by Dreadnought staff and were delivered directly to ALS Laboratories Perth by Jarrahbar Contracting or Exmouth Haulage out of Carnarvon or Exmouth.</p>
Audits or reviews	<ul style="list-style-type: none"> <li>The results of any audits or reviews of sampling techniques and data.</li> </ul>	<p>The program is continuously reviewed by senior company personnel.</p>

## Section 2 Reporting of Exploration Results

**(Criteria in this section apply to all succeeding sections.)**

Criteria	JORC Code explanation	Commentary
Mineral tenement and land tenure status	<ul style="list-style-type: none"> <li>Type, reference name/number, location and ownership including agreements or material issues with third parties such as joint ventures, partnerships, overriding royalties, native title interests, historical sites, wilderness or national park and environmental settings.</li> <li>The security of the tenure held at the time of reporting along with any known impediments to obtaining a licence to operate in the area.</li> </ul>	<p>The Mangaroon Project consists of 22 granted Exploration License (E08/3178, E08/3229, E08/3274, E08/3275, E08/3439, E09/2195, E09/2290, E09/2359, E09/2370, E09/2384, E09/2405, E09/2422, E09/2433, E09/2448, E09/2449, E09/2450, E09/2467, E09/2473, E09/2478, E09/2479, E09/2535, E09/2616), 1 pending Exploration License (E08/3539) and 6 granted Mining Licenses (M09/63, M09/91, M09/146, M09/147, M09/174, M09/175).</p> <p>All tenements are 100% owned by Dreadnought Resources.</p> <p>E08/3178, E09/2370, E09/2384, E09/2433, E08/3274, E08/3275, E09/2433, E09/2448, E09/2449, E09/2450 are subject to a 1% Gross Revenue Royalty held by Beau Resources.</p> <p>E09/2359 is subject to a 1% Gross Revenue Royalty held by Prager Pty Ltd.</p> <p>E09/2422, E08/*3229 and E08/3539 are subject to a 1% Gross Revenue Royalty held by Redscope Enterprises Pty Ltd.</p> <p>E09/2290, M09/146 and M09/147 are subject to a 1% Gross Revenue Royalty held by STEHN, Anthony Paterson and BROWN, Michael John Barry.</p> <p>E09/2497 is subject to a 1% net smelter royalty held by Nina</p>

Criteria	JORC Code explanation	Commentary
		<p>Minerals Pty Ltd.</p> <p>M09/174 is subject to a 0.5% Gross Revenue Royalty held by STEHN, Anthony Paterson.</p> <p>M09/175 is subject to a 0.5% Gross Revenue Royalty held by STEHN, Anthony Paterson and BROWN, Michael John Barry.</p> <p>M09/91 is subject to a 1% Gross Royalty held by DOREY, Robert Lionel.</p> <p>M09/63 and E09/2195 are subject to a 1% Net Smelter Royalty held by James Arthur Millar</p> <p>The Mangaroon Project covers 4 Native Title Determinations including the Budina (WAD131/2004), Thudgari (WAD6212/1998), Gnulli (WAD22/2019) and the Combined Thiin-Mah, Warriyangka, Tharrkari and Jiwarli (WAD464/2016).</p> <p>The Mangaroon Project is located over Lyndon, Mangaroon, Gifford Creek, Maroonah, Minnie Creek, Edmund, Williambury and Towera Stations.</p>
Exploration done by other parties	<ul style="list-style-type: none"> <li>Acknowledgment and appraisal of exploration by other parties.</li> </ul>	<p>Historical exploration of a sufficiently high standard was carried out by a few parties which have been outlined and detailed in this ASX announcement including:</p> <p>Regional Resources 1986-1988s: WAMEX Reports A23715, 23713</p> <p>Peter Cullen 1986: WAMEX Report A36494</p> <p>Carpentaria Exploration Company 1980: WAMEX Report A9332</p> <p>Newmont 1991: WAMEX Report A32886</p> <p>Hallmark Gold 1996: WAMEX Report A49576</p> <p>Rodney Drage 2011: WAMEX Report A94155</p> <p>Sandfire Resources 2005-2012: WAMEX Report 94826</p> <p>Helix Resources 1996: WAMEX Report 49943</p>
Geology	<ul style="list-style-type: none"> <li>Deposit type, geological setting and style of mineralisation.</li> </ul>	<p>The Mangaroon Project is located within Mangaroon Zone of the Gascoyne Province.</p> <p>The Mangaroon Project is prospective for orogenic gold, magmatic Ni-Cu-Co-PGE mineralisation and carbonatite hosted REEs.</p>
Drill hole information	<ul style="list-style-type: none"> <li>A summary of all information material to the understanding of the exploration results including a tabulation of the following information for all Material drill holes: <ul style="list-style-type: none"> <li>easting and northing of the drill hole collar</li> <li>elevation or RL (Reduced Level – elevation above sea level in metres) of the drill hole collar</li> <li>dip and azimuth of the hole</li> <li>down hole length and interception depth</li> <li>hole length.</li> </ul> </li> <li>If the exclusion of this information is justified on the basis that the information is not Material and this exclusion does not detract from the understanding of the report, the Competent Person should clearly explain why this is the case.</li> </ul>	<p>An overview of the drilling program is given within the text and tables within this document.</p>
Data aggregation methods	<ul style="list-style-type: none"> <li>In reporting Exploration Results, weighting averaging techniques, maximum and/or minimum grade truncations (e.g. cutting of high grades) and cut-off grades are usually Material and should be stated.</li> <li>Where aggregate intercepts incorporate short lengths of high-grade results and longer lengths of low-grade results, the procedure used for such aggregation should be stated and some typical examples of such aggregations should be shown in detail.</li> <li>The assumptions used for any reporting of metal equivalent values should be clearly stated.</li> </ul>	<p>All sample intervals with a minimum length of 1m and gold assays greater than 0.1% Cu, Zn, Pb or 0.1g/t Au have been reported.</p> <p>No top cuts have been applied to exploration results.</p> <p>No metal equivalents are reported.</p>
Relationship between mineralisation widths and intercept lengths	<ul style="list-style-type: none"> <li>These relationships are particularly important in the reporting of Exploration Results.</li> <li>If the geometry of the mineralisation with respect to the drill hole angle is known, its nature should be reported.</li> <li>If it is not known and only the down hole lengths are reported, there should be a clear statement to this effect</li> </ul>	<p>Drilling was undertaken at a near perpendicular angle to the interpreted strike and dip of the mineralised lodges.</p> <p>At this early stage of exploration, mineralisation true thickness's, orientation and dips are not known</p>

Criteria	JORC Code explanation	Commentary
	(e.g. 'down hole length, true width not known').	
Diagrams	<ul style="list-style-type: none"> <li>Appropriate maps and sections (with scales) and tabulations of intercepts should be included for any significant discovery being reported. These should include, but not be limited to a plan view of drill hole collar locations and appropriate sectional views.</li> </ul>	Refer to figures within this report.
Balanced reporting	<ul style="list-style-type: none"> <li>Where comprehensive reporting of all Exploration Results is not practicable, representative reporting of both low and high grades and/or widths should be practiced to avoid misleading reporting of Exploration Results.</li> </ul>	<p>The accompanying document is a balanced report with a suitable cautionary note.</p> <p>Figures within the announcement show the location and results of all soil samples collected within the reported area.</p>
Other substantive exploration data	<ul style="list-style-type: none"> <li>Other exploration data, if meaningful and material, should be reported including (but not limited to): geological observations; geophysical survey results; geochemical survey results; bulk samples – size and method of treatment; metallurgical test results; bulk density, groundwater, geotechnical and rock characteristics; potential deleterious or contaminating substances.</li> </ul>	Suitable commentary of the geology encountered are given within the text of this document.
Further work	<ul style="list-style-type: none"> <li>The nature and scale of planned further work (e.g. tests for lateral extensions or depth extensions or large-scale step-out drilling).</li> <li>Diagrams clearly highlighting the areas of possible extensions, including the main geological interpretations and future drilling areas, provided this information is not commercially sensitive.</li> </ul>	<p>Detailed mapping and rock chipping</p> <p>Additional soil sampling</p> <p>Additional RC drilling</p> <p>Diamond drilling</p>

For personal use only