

## EXPANDED GOLD-COPPER DISCOVERY AND RESOURCE EXTENSIONS AT MINYARI DOME

Including 41m at 1.8 g/t gold and 0.18% copper from near surface

### MINYARI GOLD-COPPER PROJECT

Antipa Minerals Ltd (ASX: **AZY**) (**Antipa** or **the Company**) is pleased to report assay results from the second batch of 54 holes completed as part of the dual-focused CY2025 Phase 1 drill programme at its 100%-owned 4,100km<sup>2</sup> Minyari Gold-Copper Project (**Minyari Project**), located in the world-class Paterson Province of Western Australia (Figure 1).

### Highlights

- Step-out success has been confirmed as part of **Minyari Dome Deposit Growth Drilling** with meaningful extensions to known mineralisation reported at multiple deposit areas, including:
  - **41m at 1.8 g/t gold and 0.18% copper** from 98m in 25MYC0697, including:
    - **3m at 11.3 g/t gold, 1.20% copper, 2.3 g/t silver and 0.11% cobalt** from 113m
    - **1m at 20.2 g/t gold, 0.30% copper, 0.7 g/t silver and 0.28% cobalt** from 137m
  - **1.0m at 35.0 g/t gold, 0.06% copper and 0.30% cobalt** from 258m in 25MYD0538
  - **10m at 3.1 g/t gold and 0.06% copper** from 149m in 25MYC0707, including:
    - **1m at 23.4 g/t gold and 0.06% copper** from 151m
  - **8m at 2.5 g/t gold and 0.09% copper** from 110m in 25MYC0702, including:
    - **1m at 14.0 g/t gold and 0.51% copper** from 116m
  - **10.0m at 2.0 g/t gold** from 31m in 25MYD0539, including:
    - **2.9m at 6.5 g/t gold** from 35.1m
    - **1.0m at 10.3 g/t gold** from 572m
- Assay results from **New Discovery Drilling delivered a significant new mineralised gold-copper zones to the south of Fiama and Rizzo**, with notable new intersections that include:
  - **60m at 0.4 g/t gold and 0.15% copper** from 4m in 25MYC0750, including:
    - **8m at 1.2 g/t gold, 0.31% copper** and 0.6 g/t silver from 44m
  - **2m at 0.3 g/t gold and 4.4% copper and 4.4 g/t silver** from 131m in 25MYC0750
  - **4m at 1.8 g/t gold** from 100m in 25MYC0723
- The CY2025 Phase 1 drill programme is complete and comprised a total 304 holes for approximately 34,179m of air core, reverse circulation (**RC**) and diamond core drilling.
- Together, the previously announced first batch and this second batch of assay results account for 53% of total Phase 1 drilling completed.
- Mineralisation remains open at the GEO-01 Main Zone, GEO-01 Central, Fiama, Minella, Minyari South deposit resources, and at multiple prospects and discoveries.
- Outstanding assay results from the remaining Phase 1 holes are expected Q3 CY2025
- Phase 2 drilling is set to commence mid-August and will include one outstanding diamond core hole from Phase 1 plus 25,000 to 35,000m of air core, RC and diamond core drilling.

For personal use only

**Antipa’s Managing Director, Roger Mason, commented**

*“These latest results continue a steady stream of new discoveries that highlight the broader potential of Minyari Dome, with drilling confirming a new gold-copper discovery and materially extending mineralisation across several deposits. The outstanding intercepts at Minyari South and GEO-01 reinforce our view that Minyari Dome has the potential to support a significant, long-life standalone gold development, with additional ounces still to be uncovered. With results from Phase 1 drilling continuing to deliver on both discovery and resource growth fronts, Phase 2 drilling set to commence in the coming weeks, and our Pre-feasibility Study advancing in parallel, we look forward to updating our shareholders with a steady stream of news through the remainder of this year.”*

**CY2025 Phase 1 Minyari Project Outline and Second Batch Results Summary**

The CY2025 Phase 1 drill programme comprised a total 304 holes for approximately 34,179m, incorporating air core, RC and diamond core drilling (including diamond core tails). This dual-purpose exploration programme was designed to grow the existing Mineral Resource at multiple Minyari Dome deposits (**Minyari Dome Deposit Growth Drilling**, refer to Figures 2 to 4 and 7) and to test greenfield targets to deliver new discoveries across the broader 4,100km<sup>2</sup> Minyari Gold-Copper Project tenement package (**New Discovery Drilling**, refer to Figure 18).

**Minyari Dome Deposit Growth Drilling**

Phase 1 drilling focused on expanding the existing near-surface Minyari Dome Mineral Resource, which currently stands at 2.4 Moz of gold, including 1.7 Moz at 1.6 g/t gold in the Indicated category<sup>1</sup>. Its focus was on **Minyari South** and the broader **GEO-01 Prospect Area**, covering the Main Zone, Minella, Fiama and Central gold deposits. Mineralisation across these deposits remains open down-dip and in some cases along strike.

This component of the programme is now complete and totaled 59 holes for 12,594m, comprising 55 RC holes, two diamond core holes, and two diamond-tailed RC holes. To date, assay results have been returned for approximately 80% of the resource growth portion of the drilling programme. This second batch of assays includes results from 31 RC holes, two diamond core holes and one diamond core tail hole.

To date, results have been received for 50 holes of 59 holes completed (refer to Table 1 and Tables 2a-b and Figures 2 to 4 and 6 to 14), with some holes only partially returned.

**Minyari South:**

Phase 1 drilling beneath and southwest of Scoping Study open pit tested for both depth and strike extensions of high-grade gold mineralisation beyond the limits of the current open pit design. Fourteen Phase 1 holes were completed (13 RC and one diamond core) and results are available for all holes. Drill hole 25MYC0697 opened up Minyari South’s western limb (200 to 300m strike length) as a significant high-grade gold ± copper resource growth opportunity, whilst drill hole 25MYD0538 highlighted high-grade gold potential at depth; both opportunities are to be followed

<sup>1</sup> For full details refer to ASX release dated 21 May 2025, “Minyari Project Resource Grows by 100 Koz to 2.5 Moz of Gold”.

up during the upcoming Phase 2 drilling programme. Notable second batch intersections (two RC holes and one diamond core hole), include:

- **41m at 1.8 g/t gold and 0.18% copper** from 98m down hole in 25MYC0697, including:
  - **3m at 11.3 g/t gold, 1.20% copper, 2.3 g/t silver and 0.11% cobalt** from 113m down hole
  - **1m at 20.2 g/t gold, 0.30% copper, 0.7 g/t silver and 0.28% cobalt** from 137m down hole
- **6m at 0.5 g/t gold and 0.23% copper** from 45m down hole in 25MYC0697, including:
  - **3m at 0.9 g/t gold and 0.17% copper** from 48m down hole
- **1.0m at 35.0 g/t gold, 0.06% copper and 0.30% cobalt** from 258m down hole in 25MYD0538

### GEO-01 Prospect Area:

GEO-01 is located approximately 1.3km south of the Minyari deposit and is defined by a large 1km x 800m mineralised footprint (Figures 2 to 6). Phase 1 drilling focused on extending resources at multiple deposits, where high-grade gold mineralisation remains open down-dip and in some cases along strike (Figures 7 to 14).

#### Extensional resource targets tested at GEO-01 included:

- **Main Zone:** This deposit features shallow gold ± copper mineralisation extending along up to 500m of strike length, up to 250m across strike with **Phase 1 drilling extending gold-copper mineralisation from 350 to 480 vertical metres below the surface**. The resource remains open down plunge. Three Phase 1 holes were completed (one RC, one diamond core, and one diamond core tailed RC hole), with results received for all three drill holes, with notable second batch intersections, including:
  - **10.0m at 2.0 g/t gold** from 31m down hole in 25MYD0539, including:
    - **2.9m at 6.5 g/t gold** from 35.1m down hole
  - **2.5m at 7.3 g/t gold and 0.26% copper** from 310.5m down hole in 25MYD0539, including:
    - **1.0m at 17.5 g/t gold and 0.35% copper** from 312.0m down hole
  - **15m at 2.0 g/t gold and 0.04% copper** from 336m down hole in 25MYCD0698 (previously reported), including:
    - **1m at 3.4 g/t gold, 0.06% copper** from 336m down hole (previously reported)
    - **1m at 3.1 g/t gold, 0.04% copper** from 345m down hole (previously reported)
    - **1.0m at 10.3 g/t gold** from 572m down hole
- **Fiama:** Located approximately 330m southeast of the GEO-01 Main Zone, this zone features shallow gold ± copper mineralisation extending along a 300m of strike length, up to 120m across strike with **Phase 1 drilling extending gold-copper mineralisation from 220 to 315 vertical metres below the surface**. The gold resource remains open in several directions. Seventeen Phase 1 RC holes were completed with complete results received for twelve holes, and partial results received for three holes, with significant second batch intersections, including:
  - **10m at 3.1 g/t gold and 0.06% copper** from 149m down hole in 25MYC0707, including:
    - **1m at 23.4 g/t gold and 0.06% copper** from 151m down hole
  - **8m at 2.5 g/t gold and 0.09% copper** from 110m down hole in 25MYC0702, including:
    - **1m at 14.0 g/t gold and 0.51% copper** from 116m down hole
  - **32m at 0.6 g/t gold** from 131m down hole in 25MYC0708, including:

- **1m at 4.9 g/t gold** and 0.04% copper from 135m down hole
- **10m at 1.0 g/t gold** and 0.03% copper from 150m down hole
- **24m at 0.5 g/t gold** and 0.04% copper from 184m down hole in 25MYC0741
- **8m at 0.50 g/t gold, 0.08% copper** and 1.3 g/t silver from 201m down hole in 24MYC0630 (2025 RC tail), with significant second batch intersections, including:
  - **4m at 0.7 g/t gold, 1.3% copper** and 2.4 g/t silver from 201m down hole
- **Minella:** Situated along Fiama's isoclinal fold-hinge, approximately 80m north of its western extent, mineralisation extends along approximately 300m of strike, up to 50m across strike with **Phase 1 drilling extending gold-copper mineralisation from 100 to 230 vertical metres below the surface**, with the gold resource remaining open in multiple directions. Seven Phase 1 RC holes were completed with full results available for two holes, and partial results for four holes completed, with significant second batch intersections, including:
  - **3m at 1.6 g/t gold and 0.08% copper** from 49m down hole in 25MYC0704, including:
    - **1m at 2.6 g/t gold and 0.09% copper** from 49m down hole
  - **12m at 0.4 g/t gold and 0.05% copper** from 90m down hole in 25MYC0704, including:
    - **2m at 1.0 g/t gold and 0.04% copper** from 98m down hole
  - **6m at 0.4 g/t gold and 0.06% copper** from 221m down hole in 25MYC0744, including:
    - **2m at 1.0 g/t gold and 0.06% copper** from 224m down hole
  - **37m at 0.4 g/t gold and 0.10% copper** from 232m down hole in 25MYC0744, including:
    - **1m at 1.1 g/t gold and 0.12% copper** from 240m down hole
    - **1m at 4.8 g/t gold and 0.07% copper** from 267m down hole
- **GEO-01 Central:** Situated between Main Zone and Minella, fold limb and contact related gold mineralisation extends along approximately 230m of strike, up to 100m across strike with **Phase 1 drilling extending gold-copper mineralisation from 110 to 250 vertical metres below the surface**. The gold resource remains open in several directions. Four Phase 1 RC holes were completed and results have been received for all holes, with notable second batch intersections, including:
  - **2m at 0.5 g/t gold** from 58m down hole in 25MYC0736, including:
    - **1m at 0.8 g/t gold and 0.06% copper** from 58m down hole
  - **14m at 0.8 g/t gold and 0.08% copper** from 146m down hole in 25MYC0736, including:
    - **1m at 1.7 g/t gold and 0.10% copper** from 146m down hole
    - **2m at 1.7 g/t gold and 0.18% copper** from 151m down hole
    - **1m at 1.0 g/t gold and 0.10% copper** from 159m down hole

#### **Additional Resource Growth Targets:**

Additional resource growth targets tested (refer to Figures 2, 3 and 7) as part of the Phase 1 programme included the following three prospect areas:

- **Minyari Southeast:** Extends southeast from the southeast corner of the Minyari deposit beyond the limits of the current open pit design, with gold mineralisation remaining open down dip. Four Phase 1 RC holes were completed, and results have been received for two holes and no further drilling is envisaged for this area.

- **Minyari Northwest, Northeast and Southwest Sectors - Inside Scoping Study Open Pit:** Focused on historically poorly tested zones within the northeast and southwest regions of the current open pit design. Two Phase 1 RC holes were completed at Minyari Northeast, with results received for both holes and no further drilling is envisaged for this area. One Phase 1 RC hole was completed at Minyari Southwest and the assay results are pending.
- **WACA Extension:** Tests the southeast strike potential of high-grade gold mineralisation beyond the limits of the current open pit design. Four Phase 1 RC holes were completed, with results received for two holes, and the review is ongoing. Notable intersection:
  - **10m at 0.3 g/t gold** from 188m down hole in 25MYC0696, including:
    - **1m at 1.7 g/t gold** from 196m down hole

### Minyari Dome Development Project Technical Study and Advancement Drilling

In addition to its active exploration drilling programmes, various Pre-feasibility Study (**PFS**) technical and non-technical workstreams have been progressed to further de-risk and refine the development opportunity at Minyari Dome, at the same time as advancing the permitting process. The PFS resource definition (**ResDef**) drilling programme is currently utilising two diamond core rigs and one RC rig and is scheduled for completion during the second half of August 2025.

### New Discovery Drilling<sup>1</sup>

The broader discovery-focused component of the CY2025 Phase 1 programme was designed to test greenfield gold-copper targets and existing prospects across Antipa's extensive 4,100km<sup>2</sup> Minyari Project tenement package.

Drilling included 247 holes for 21,605m, comprising 205 air core holes (13,332m), 40 RC holes (7,477m), one diamond core hole (455m ongoing), and one diamond core tail (341m). The RC and air core drilling components of the programme have been completed, with the diamond core hole scheduled for completion during Phase 2 CY2025 drilling.

Key targets tested included the southern extensions to Fiama and Rizzo, the Minyari Depth Repeat and Minyari East Repeat targets, Parklands, PP-GRAV02, AL01, AL02 and the Reaper-Poblano-Serrano (**RPS**) Trend, among others.

Assay results from the first and second batches have been received approximately 40% of the completed drilling. This includes 38 RC holes, one diamond core tail, and 28 air core holes. Assays for the air core bottom-of-hole sample intervals are pending. Refer to Table 1 and Tables 2a-b and Figures 2 to 7, and 15 to 18 for additional detail.

### South of Fiama and Rizzo:

Follow up of 2024 air core drilling targeted extensions to both Fiama and Rizzo in an area which Antipa's access to was previously prevented by the Paterson IGO Farm-in Project's tenement boundary. Thirty-two Phase 1 holes were completed (18 air core and 14 RC), with results now available for all drill holes. **Phase 1 drilling has discovered shallow gold-copper mineralisation**

<sup>1</sup> Exploration programmes are subject to changes which may be made consequent upon results, field conditions and ongoing review.

**across a large area (800m by 700m) highlighting the potential to materially increase the Minyari Dome Mineral Resource.**

Based on highly encouraging Phase 1 first batch assay results, follow up in this area was immediately escalated to incorporate a further 12 RC holes across three 200 metre spaced drill lines, constrained by available heritage clearances. Drill holes were typically 100 metres apart on each drill line which were sub-optimally orientated commonly being parallel to the magnetic structural grain, rendering specific drill testing of prospective contacts problematic.

Notwithstanding these limitations, significant gold and copper mineralisation was intersected. Extensive follow-up RC drilling to investigate the largely untested broader 2km by 800m target area, including magnetic and aerial electromagnetic (**AEM**) conductivity anomalies, is planned for the upcoming Phase 2 drilling programme, with a heritage survey completed early July to eliminate drill programme constraints. Notable second batch Phase 1 intersections in this area include:

- **21m at 1.8 g/t gold and 0.06% copper** from 44m down hole in 25MYC0715 (previously reported), including:
  - **4m at 8.6 g/t gold**, 0.02% copper and 0.5 g/t silver from 44m down hole
- **60m at 0.4 g/t gold and 0.15% copper** from 4m down hole in 25MYC0750, including:
  - **8m at 1.2 g/t gold, 0.31% copper** and 0.6 g/t silver from 44m down hole
- **2m at 0.3 g/t gold, 4.4% copper and 4.4 g/t silver** from 131m down hole in 25MYC0750
- **4m at 1.8 g/t gold** from 100m down hole in 25MYC0723
- **5m at 0.4 g/t gold, 0.58% copper and 3.6 g/t silver** from 133m down hole in 25MYC0719, including:
  - **1m at 1.0 g/t gold, 1.3% copper and 6.8 g/t silver** from 135m down hole
  - **1m at 0.3 g/t gold, 1.1% copper and 4.3 g/t silver** from 136m down hole

#### **Minyari East Repeat Targets:**

Testing of the potential for repetitions of gold-copper mineralisation beyond the eastern limits of the current resource and mine design. One Phase 1 diamond core tail of a 2021 RC hole was completed which refined the geological and structural, including folding, model and modified the Minyari East Repeat target position which will be followed up with RC ± diamond core during the upcoming Phase 2 drilling programme. Notable intersections from the diamond tail include:

- **3.0m at 4.7 g/t gold** from 467.0m down hole in 21MYCD0203 (2025 diamond tail), including:
  - **1.0m at 12.9 g/t gold** from 467.0m down hole
- **1.0m at 0.8 g/t gold** from 636.0m down hole in 21MYCD0203 (2025 diamond tail)

#### **Minyari Depth Repeat:**

Testing of the potential for repetitions of gold-copper mineralisation beyond the depth limits of the current resource and mine design. Drilling of a single diamond core hole was commenced during Phase 1 to test the Minyari Depth (WACA host rock package), considered a repeat target. This hole will be completed during the upcoming Phase 2 programme.

#### **GP05:**

Brownfield air core target, including low-grade gold-copper mineralisation, associated with a magnetic anomaly 250m northeast of the GEO-01 Main Zone deposit. Four Phase 1 RC holes were

completed; assays results have been received and no further drilling is envisaged. Best intersections included:

- **4m at 0.1 g/t gold and 0.04% copper** from 134m down hole in 25MYC0728
- **4m at 0.1 g/t gold and 0.10% copper** from 162m down hole in 25MYC0728

### **Chicane:**

Brownfield RC and air core target, including high-grade gold-copper mineralisation, over a disrupted magnetic anomaly 400m southwest of the Minyari deposit. One Phase 1 RC hole was completed, with assays pending.

### **PP-GRAV02:**

Large-scale gold-copper gravity target covering an area of approximately 1.7km x 1.6km and located 10km west-southwest of Minyari. Thirty-one Phase 1 air core holes were completed, with assay results currently received for 10 holes, returning no significant mineralisation. Noting that the assay results for all air core bottom-of-hole sample intervals are pending.

### **AL01:**

Large-scale air core (2022 and 2023) target, including low-grade gold mineralisation, covering an area of approximately 6.0km x 2.0km and located 18km north of Minyari. Forty-two Phase 1 air core holes were completed, with assays pending.

### **AL02:**

Large-scale air core / RAB gold-copper target, covering an area of approximately 3.0km x 1.2km and located 9km north of Minyari. Fourteen Phase 1 air core holes were completed, with assays pending.

### **Reaper-Poblano-Serrano Trend:**

Large-scale magnetic and RC gold-copper target, including high-grade gold mineralisation, covering an area of approximately 4.5km x 1.0km and located 30km north of Minyari. Ninety-six Phase 1 air core holes were completed and assays are pending.

### **Kali-WEM:**

Aeromagnetic and AEM conductivity target covering an area of approximately 2.0km x 600m located 15km southwest of Minyari. Four Phase 1 air core holes were completed, with assays pending.

---

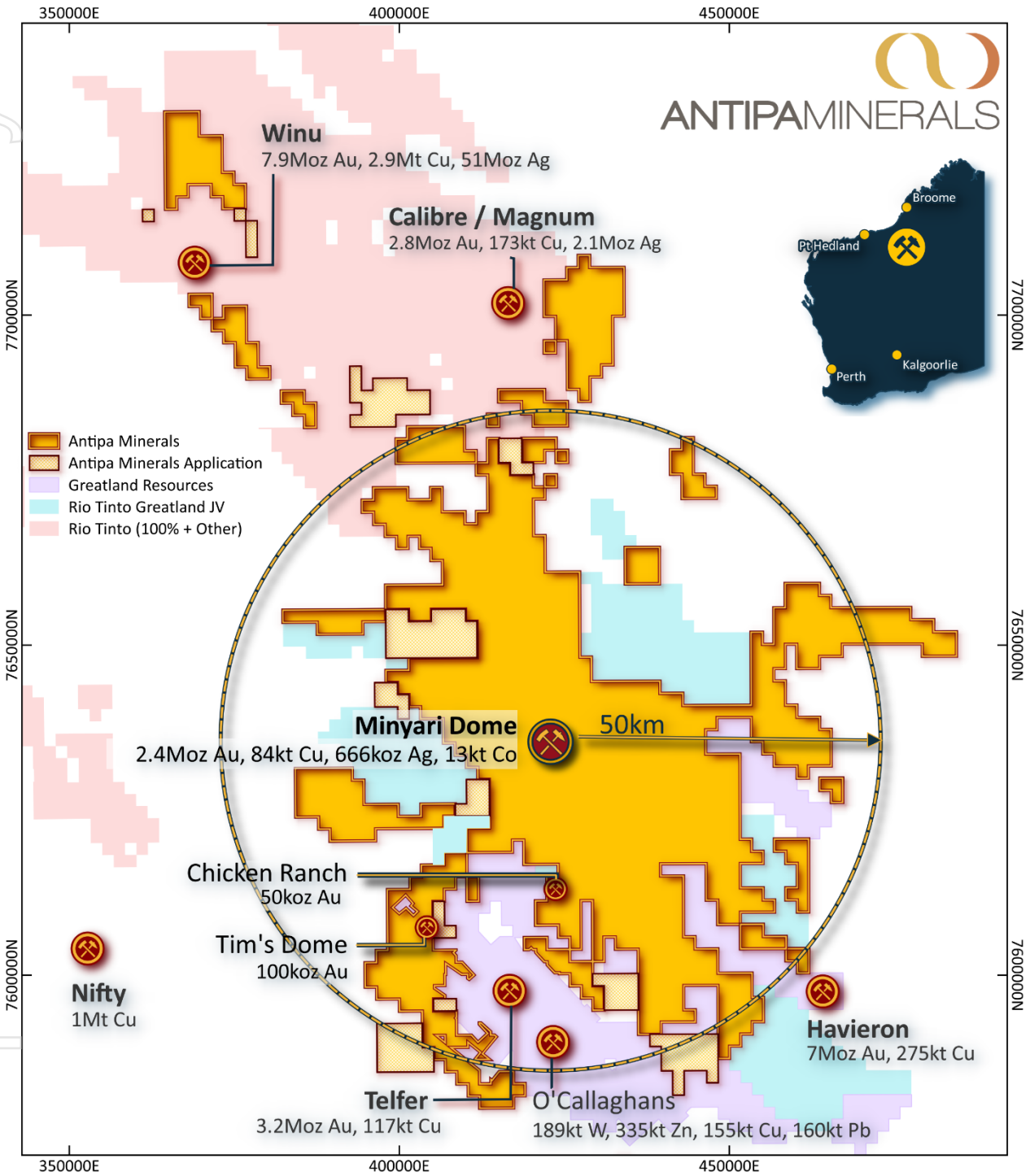
## **Next Steps**

Phase 1 drill programme assay results remain outstanding for 194 drill holes for 15,873m; including resource growth-focused 14 holes for 2,723m and discovery-focused 180 holes for 13,150m. These outstanding results expected during Q3 CY2025 will further inform the design of the Phase 2 drill programme which is set to commence mid-August. The Phase 2 discovery and resource growth focused programme is currently planned to include 25,000 to 35,000m of air core, RC and diamond core drilling (including the outstanding Phase 1 diamond core hole)<sup>1</sup>.

<sup>1</sup> Exploration programmes are subject to changes which may be made consequent upon results, field conditions and ongoing review.

For personal use only

For personal use only

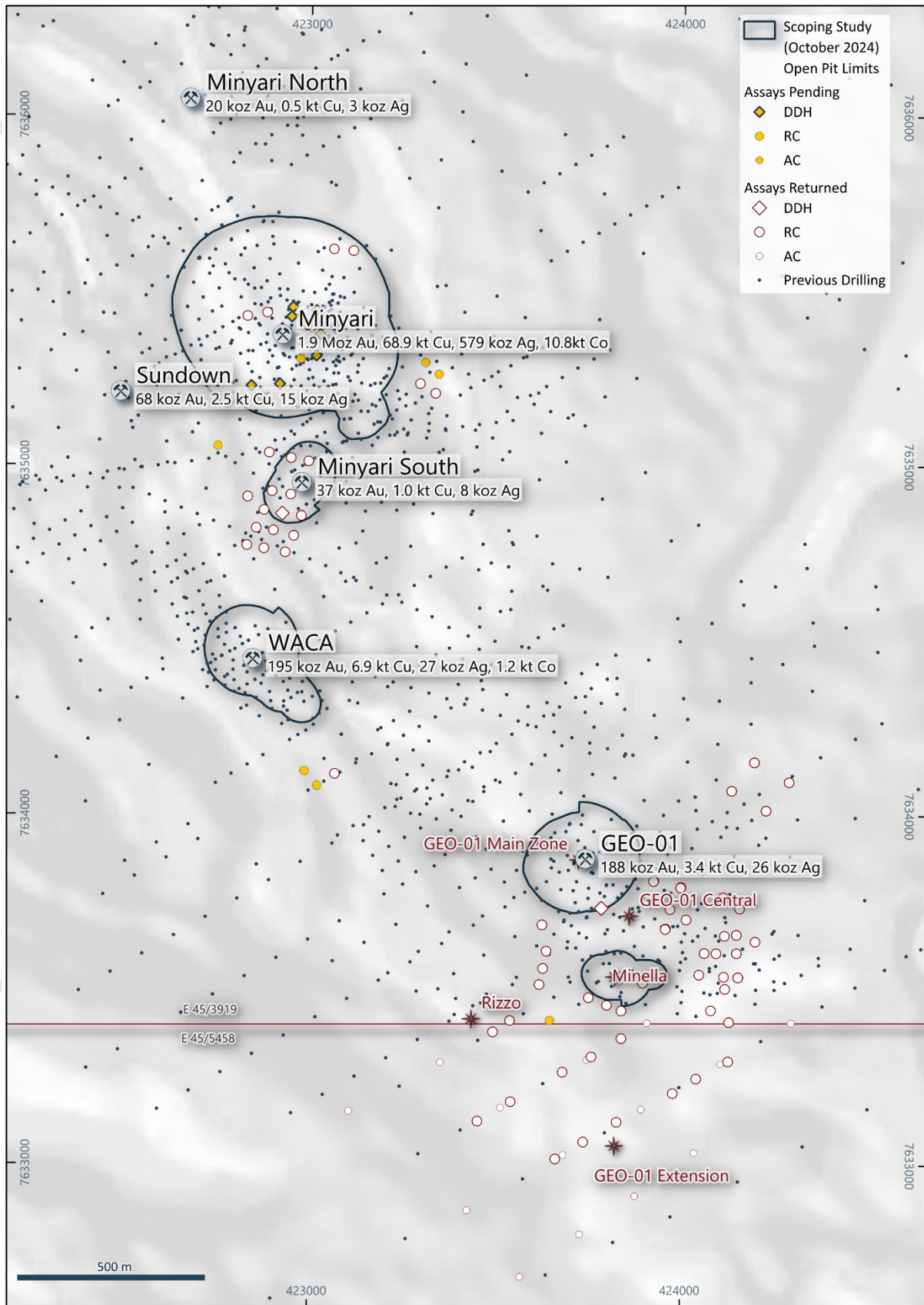


**Figure 1: Plan showing location of Antipas 100%-owned, 4,100km<sup>2</sup> Minyari Project:** Plan includes Greatland Resources' Telfer Mine, Havieron development project and O'Callaghans deposit, Rio Tinto-Sumitomo's Winu deposit, Rio Tinto's Calibre-Magnum deposits, and Cyprium's Nifty Mine<sup>1</sup>. Regional GDA2020 / MGA Zone 51 co-ordinates, 50km grid.

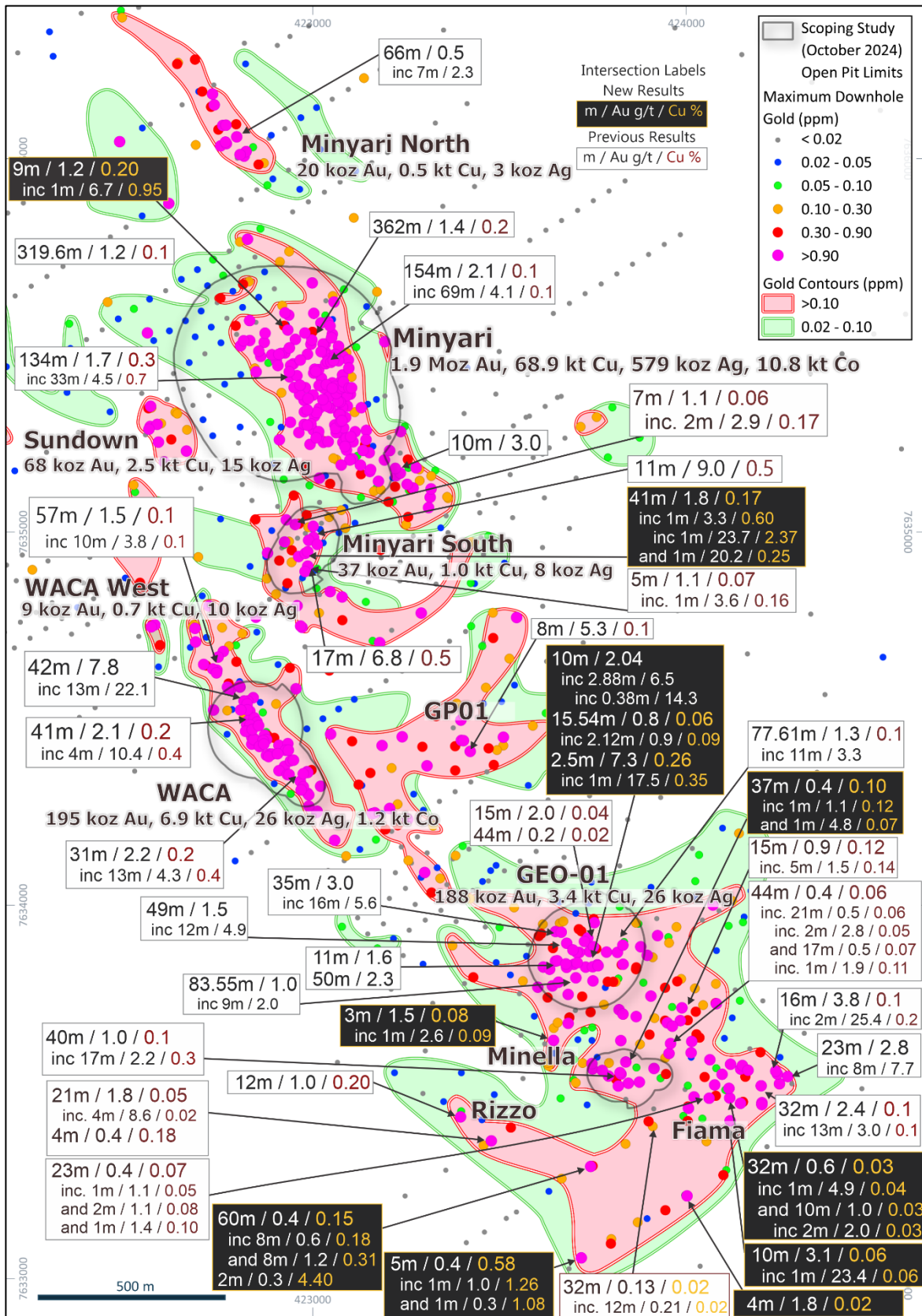
<sup>1</sup> Telfer and Havieron refer to Greatland Gold plc AIM release dated 18 March 2025, "2024 Group Mineral Resource Statement". Winu refer to Rio Tinto Ltd ASX release dated 22 February 2023, "Changes to Ore Reserves and Mineral Resources". O'Callaghans refer to Newmont Corporation ASX release dated 23 February 2024, "PR as issued - 2023 Reserves and Resources". Nifty refer to Cyprium Metals Ltd ASX release dated 14 March 2024, "Updated Nifty MRE Reaches 1M Tonnes Contained Copper". Calibre refer to Antipa release dated 26 August 2024, "Calibre Gold Resource Increases 19% to 2.5 Moz - Citadel JV". Magnum refer to Antipa release dated 23 February 2015, "Calibre and Magnum Deposit Mineral Resource JORC 2012 Updates".



For personal use only



**Figure 2: Map of the southern region of the Minyari Dome:** Showing the 2024 Scoping Study open pit design limits, Mineral Resource locations, prospect locations and the CY2025 Phase 1 RC, air core and diamond core drill hole collar locations and assay status. Note the boundary between tenements E45/3919 and E45/5458; prior to 30 April 2025 Antipa's access to E45/5458 was prevented by the Paterson IGO Farm-in Project. NB: Regional GDA2020 / MGA Zone 51 co-ordinates, 1km grid.



**Figure 3: Map showing southern region of the Minyari Dome:** Includes contoured maximum down-hole gold drill results, resource locations, 2024 Scoping Study open pit design limits, and deposit/prospect locations (including Minyari South, GEO-01 Main Zone, Fiana, Minella and Rizzo). Note the gold-copper discovery intersections across a large area (800m by 700m) extending the Rizzo and Fiana mineralisation 500m to the south into an area which Antipa's access to was previously prevented by the Paterson IGO Farm-in Project (tenement) boundary. NB: Regional GDA2020 / MGA Zone 51 co-ordinates, 1km grid.

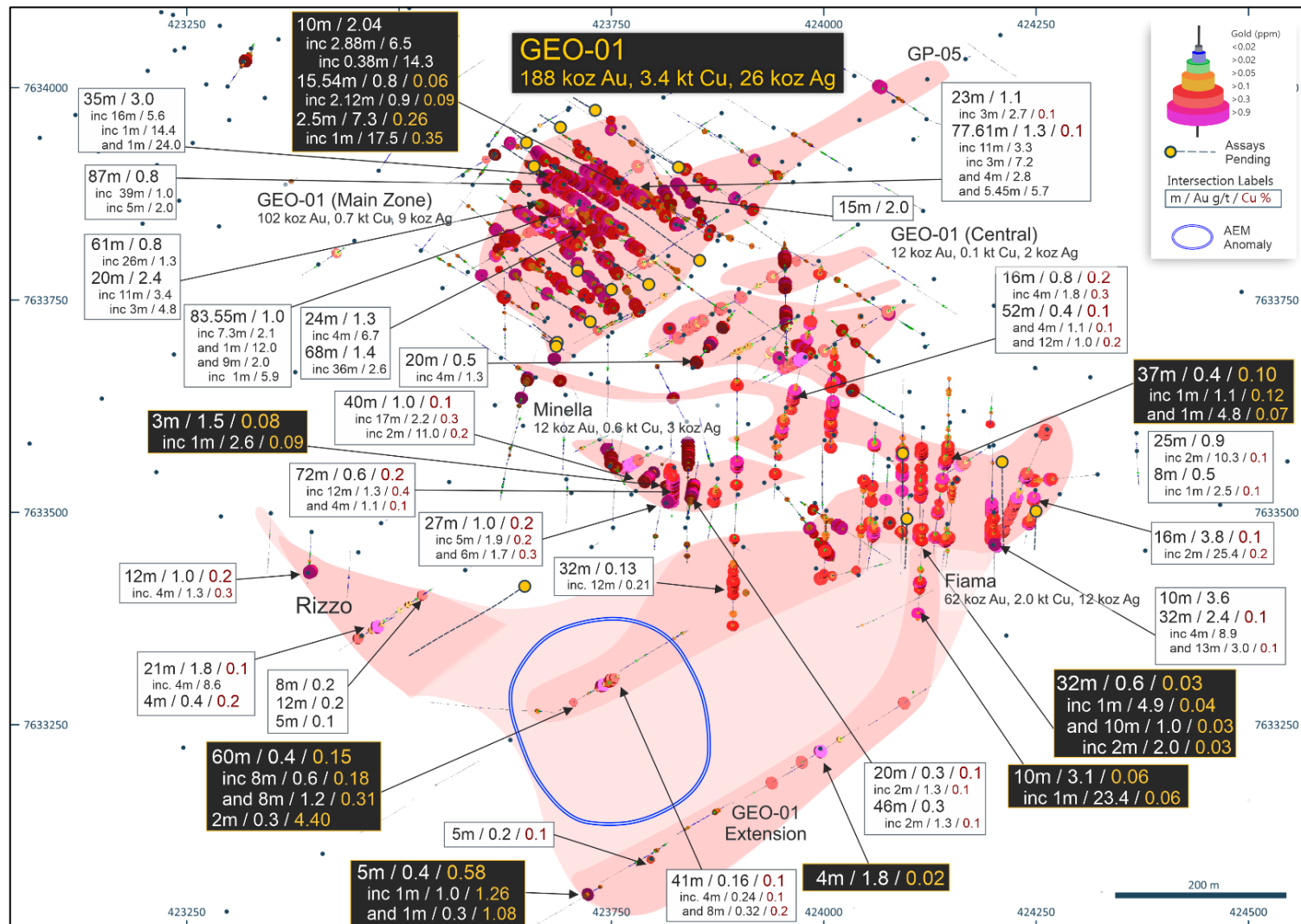
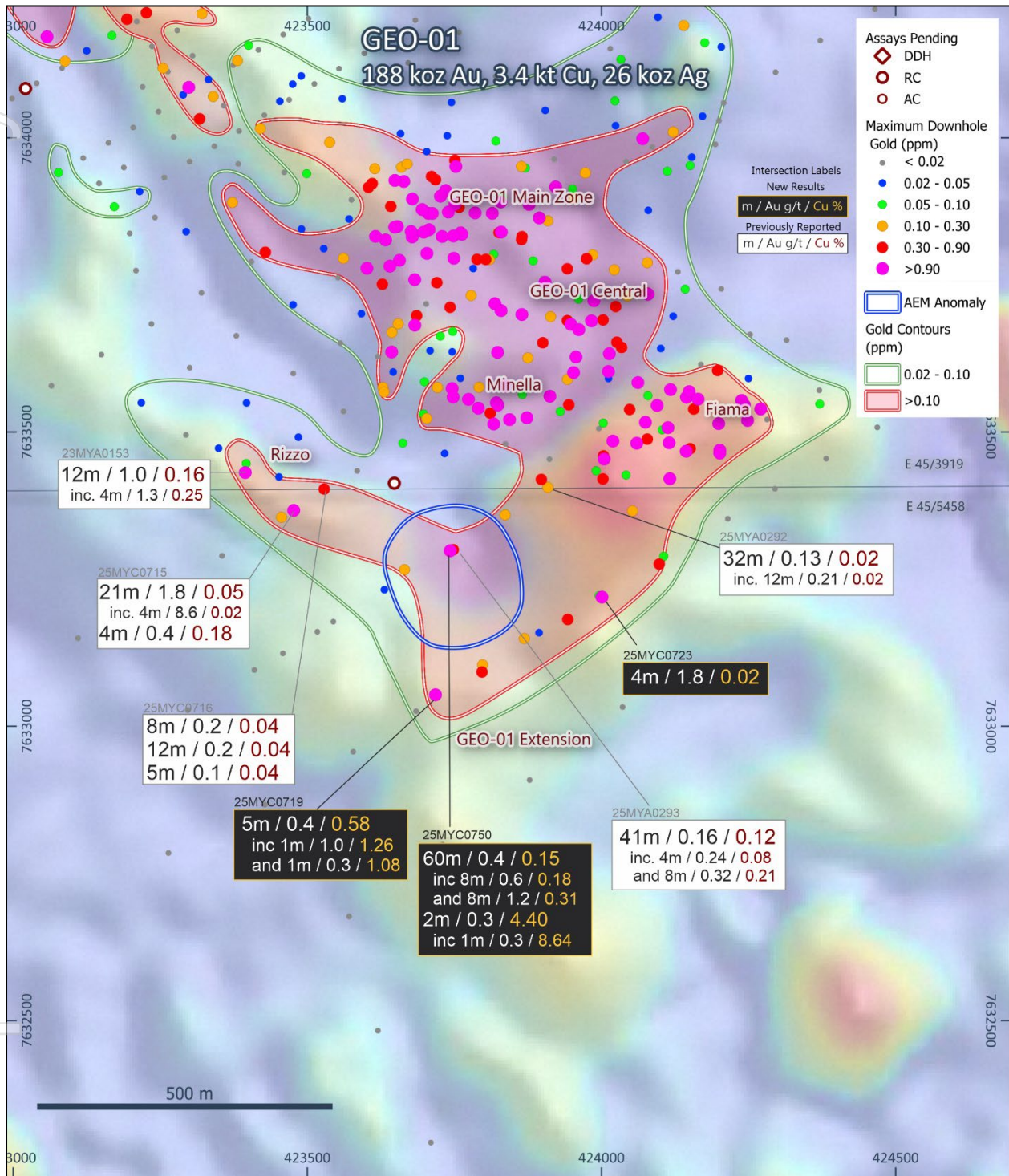


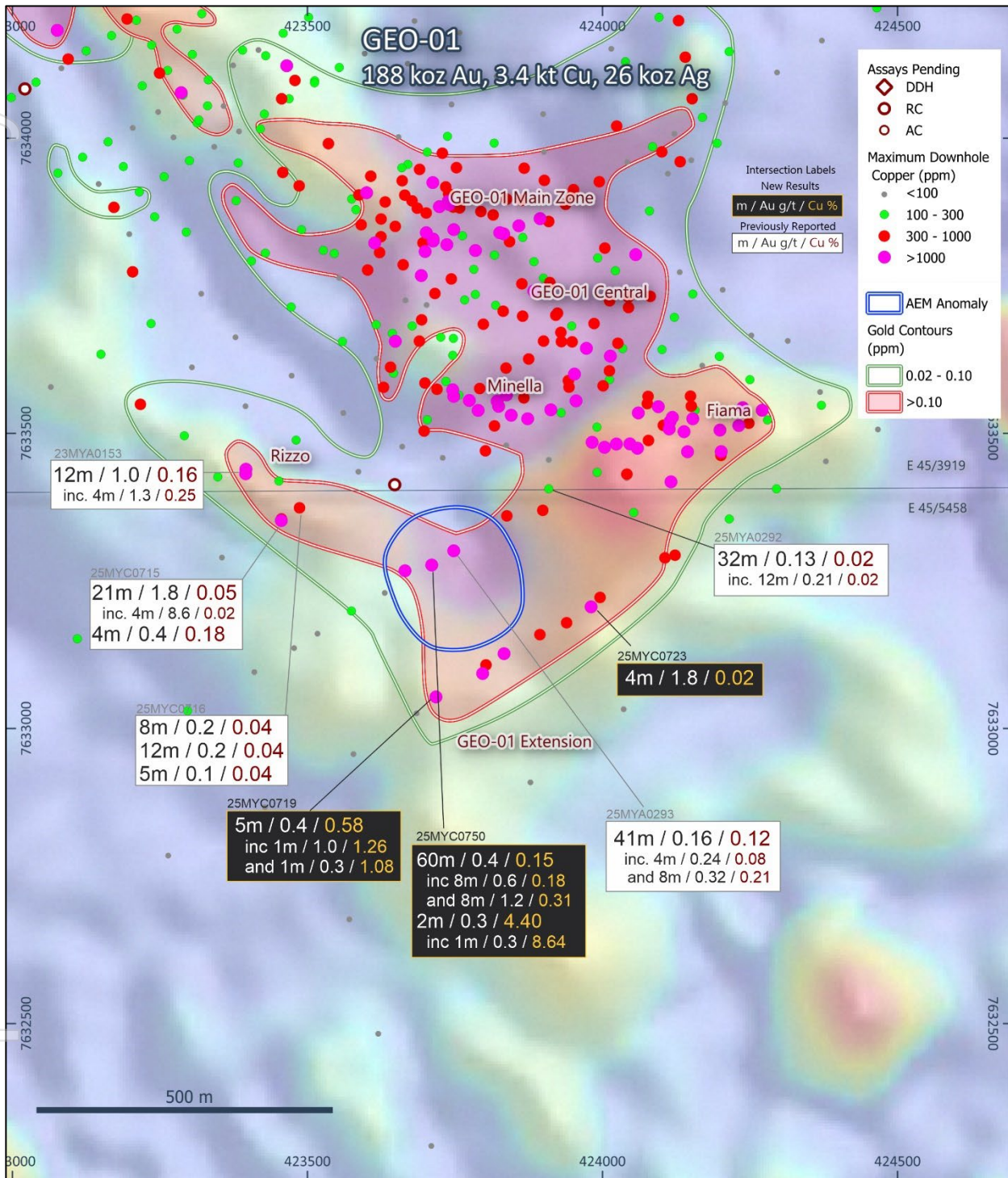
Figure 4: GEO-01, Fiamo, Minella and GEO-01 Central deposits and southern discovery extension region plan view showing gold ± copper drill annotation and intersections and interpreted mineralisation envelopes. Folded and/or faulted hard/brittle quartzite and mafic (dolerite) intrusives are preferentially mineralised. Multiple zones of mineralisation remain open, including high-grade. NB: Regional GDA2020 / MGA Zone 51 co-ordinates and 250m grid.



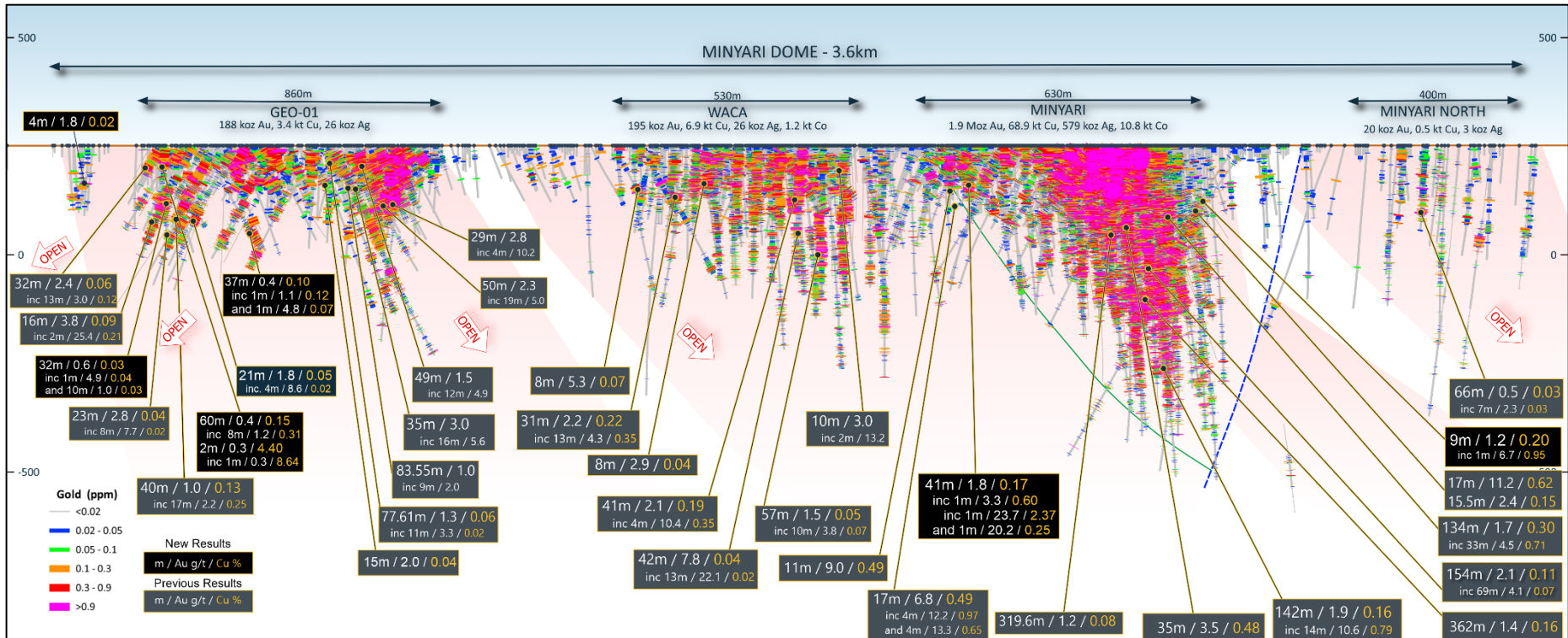
**Figure 5: Map showing the GEO-01 deposits and southern discovery extension region:** Includes maximum down-hole gold drill results, gold grade contours and the GEO-01 Main Zone, Fiamma, Minella and Rizzo deposit locations. Note the gold-copper discovery intersections across a large area (800m by 700m) extending the Rizzo and Fiamma mineralisation 500m to the south into an area (tenement E45/5458) which Antipa's access to was previously prevented by the Paterson IGO Farm-in Project (tenement) boundary, highlighting the potential to materially increase the Minyari Dome gold-copper resource. The broader 2km by 800m target area includes magnetic and aerial electromagnetic (AEM) conductivity anomalies remains largely undrilled. NB: Over Airborne magnetic image and Regional GDA2020 / MGA Zone 51 co-ordinates, 500m grid.



For personal use only

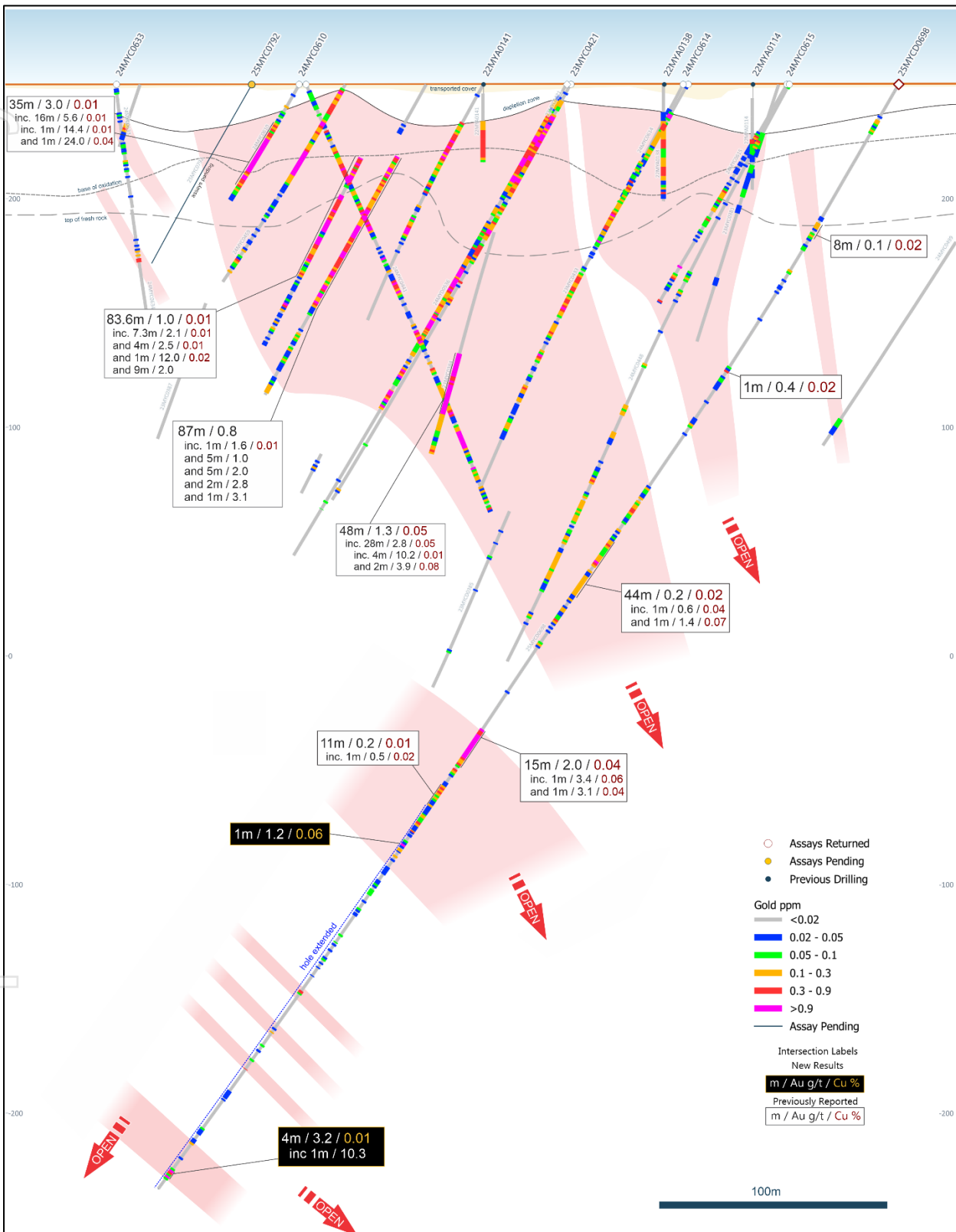


**Figure 6: Map showing the GEO-01 deposits and southern discovery extension region:** Includes maximum down-hole copper drill results, gold grade contours and the GEO-01 Main Zone, Fiamma, Minella and Rizzo deposit locations. Note the gold-copper discovery intersections across a large area (800m by 700m) extending the Rizzo and Fiamma mineralisation 500m to the south into an area (tenement E45/5458) which Antipa's access to was previously prevented by the Paterson IGO Farm-in Project (tenement) boundary, highlighting the potential to materially increase the Minyari Dome resource. The broader 2km by 800m target area includes magnetic and aerial electromagnetic (AEM) conductivity anomalies remains largely undrilled. NB: Over Airborne magnetic image and Regional GDA2020 / MGA Zone 51 co-ordinates, 500m grid.

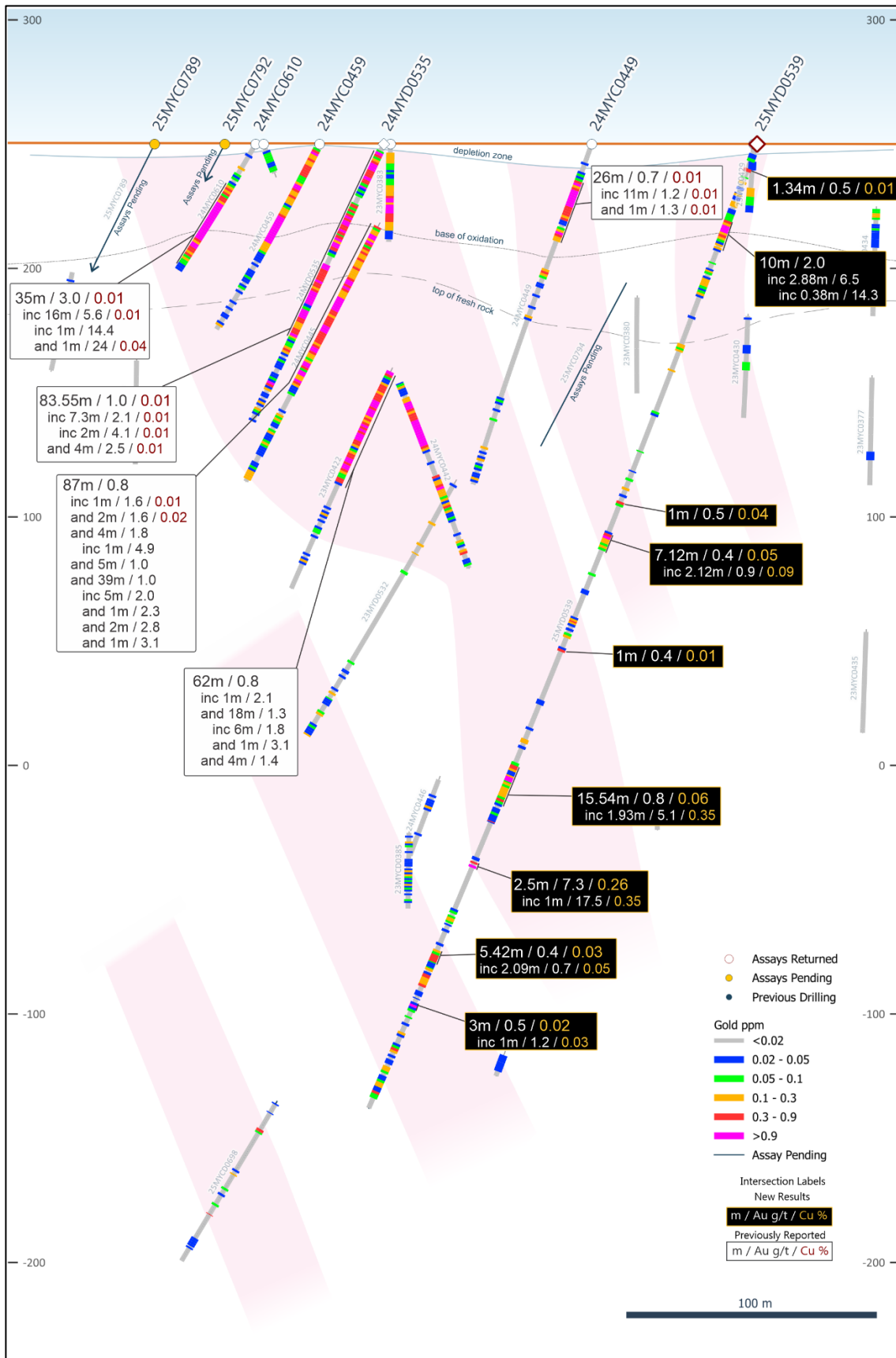


**Figure 7: Long Section from south of Fiuma to Minyari North:** Including the Minyari, WACA, Minyari South, Minyari Southeast and GEO-01 area (i.e. Main Zone, Fiuma, Minella and Central) deposits and recently discovered southern extensions to GEO-01, showing gold drill intercepts. Highlights multiple zones of plunging gold-copper resources and mineralisation variously open down dip/plunge from depths below the surface as shallow as 40m to 650m. Note this highly prospective 3.6km trend extends to approximately 5.0km to the Judes copper-silver-gold deposit to the north. NB: 500m elevation (RL), looking toward Local Grid 270° (or 238° MGA Zone 51 Grid).

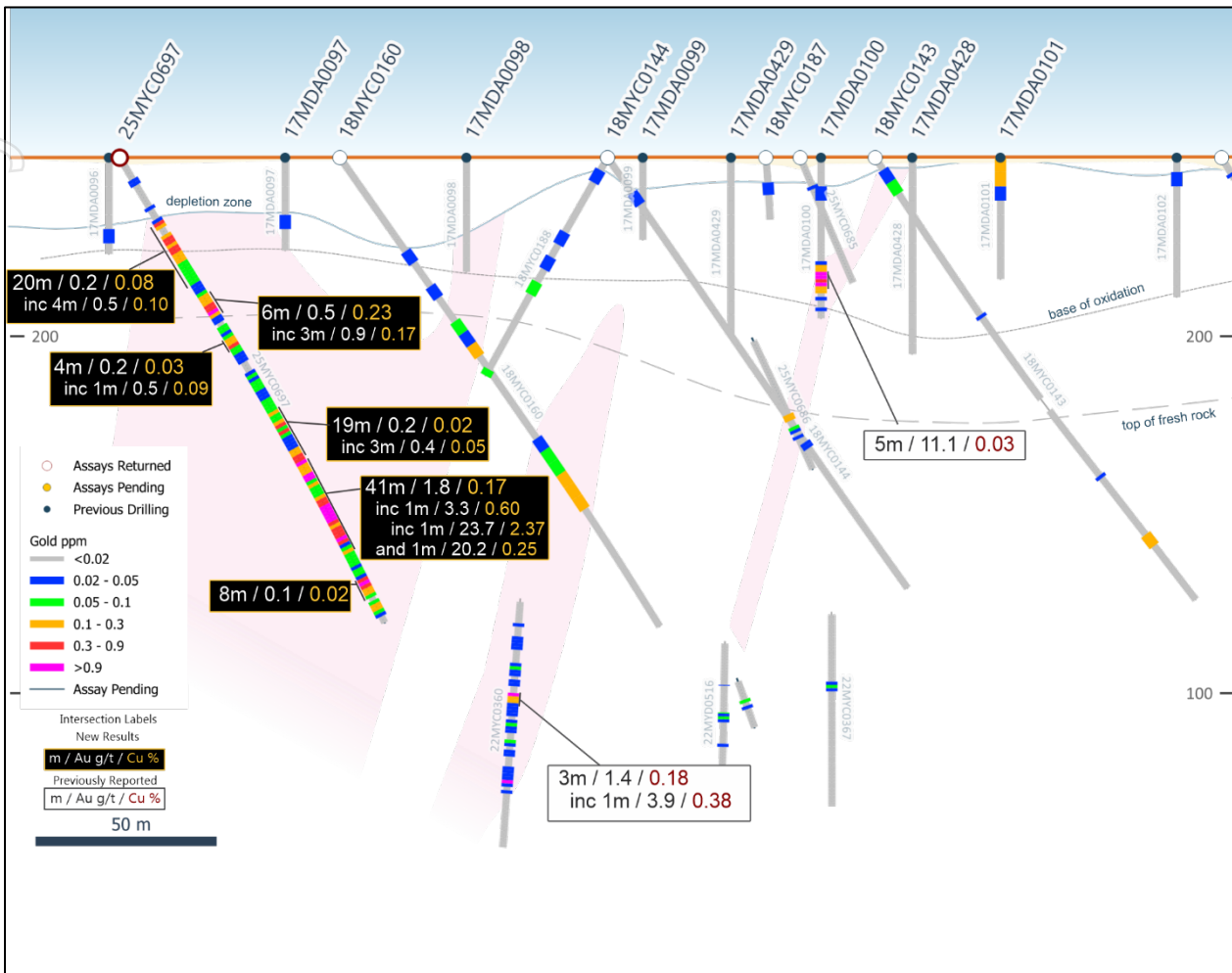
For personal use only



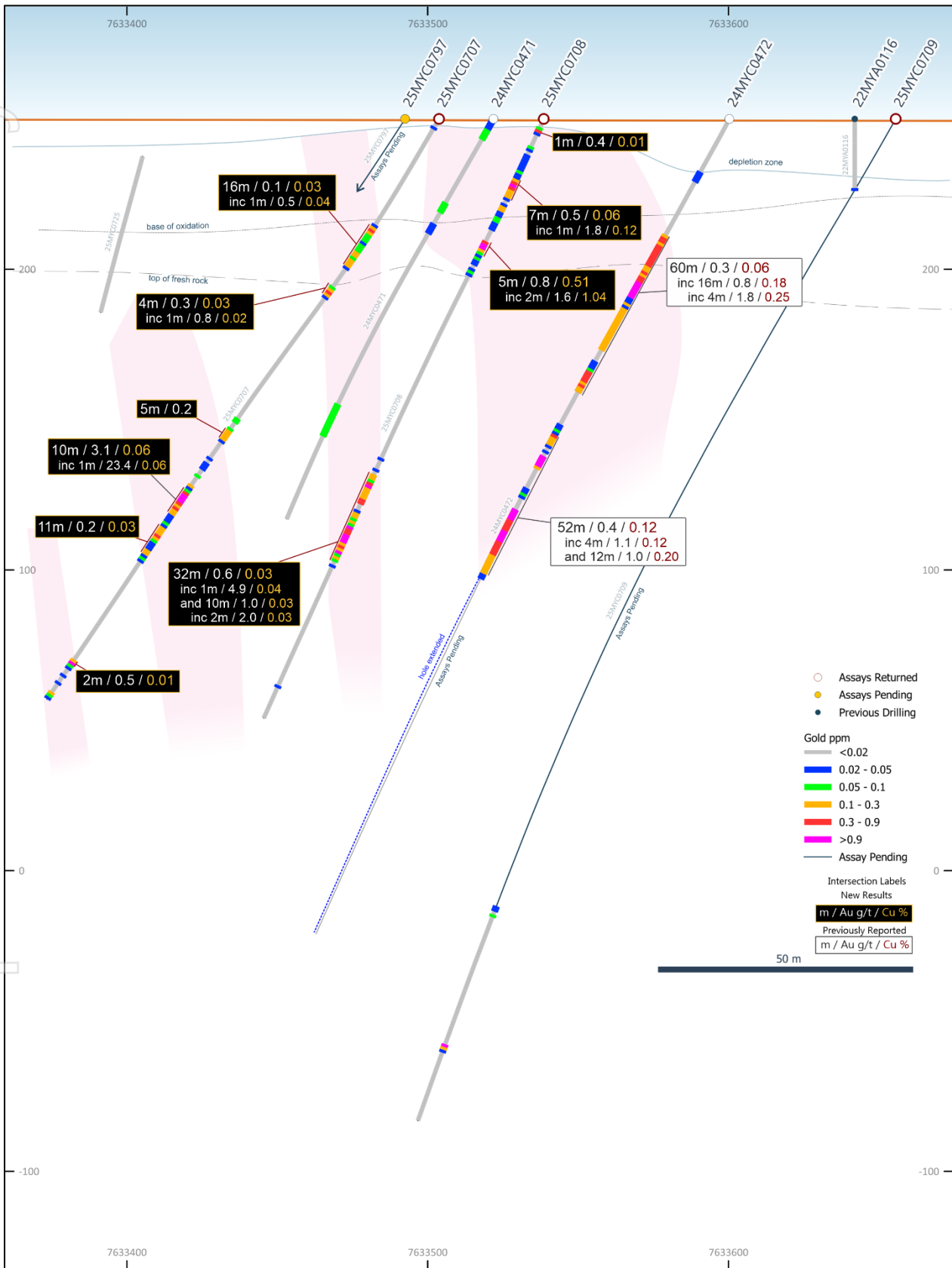
For personal use only



**Figure 9: GEO-01 Main Zone deposit NW-SE cross-section showing drill hole 25MYD0539 gold±copper drill intercepts:** This hole successfully targeted depth extensions of high-grade gold mineralisation, with the deposit remaining open down dip and along strike for multiple zones of mineralisation. NB: Refer to Figures 2 to 4 for location and 100m elevation (RL), looking toward 020° GDA2020 / MGA Zone 51 Grid.

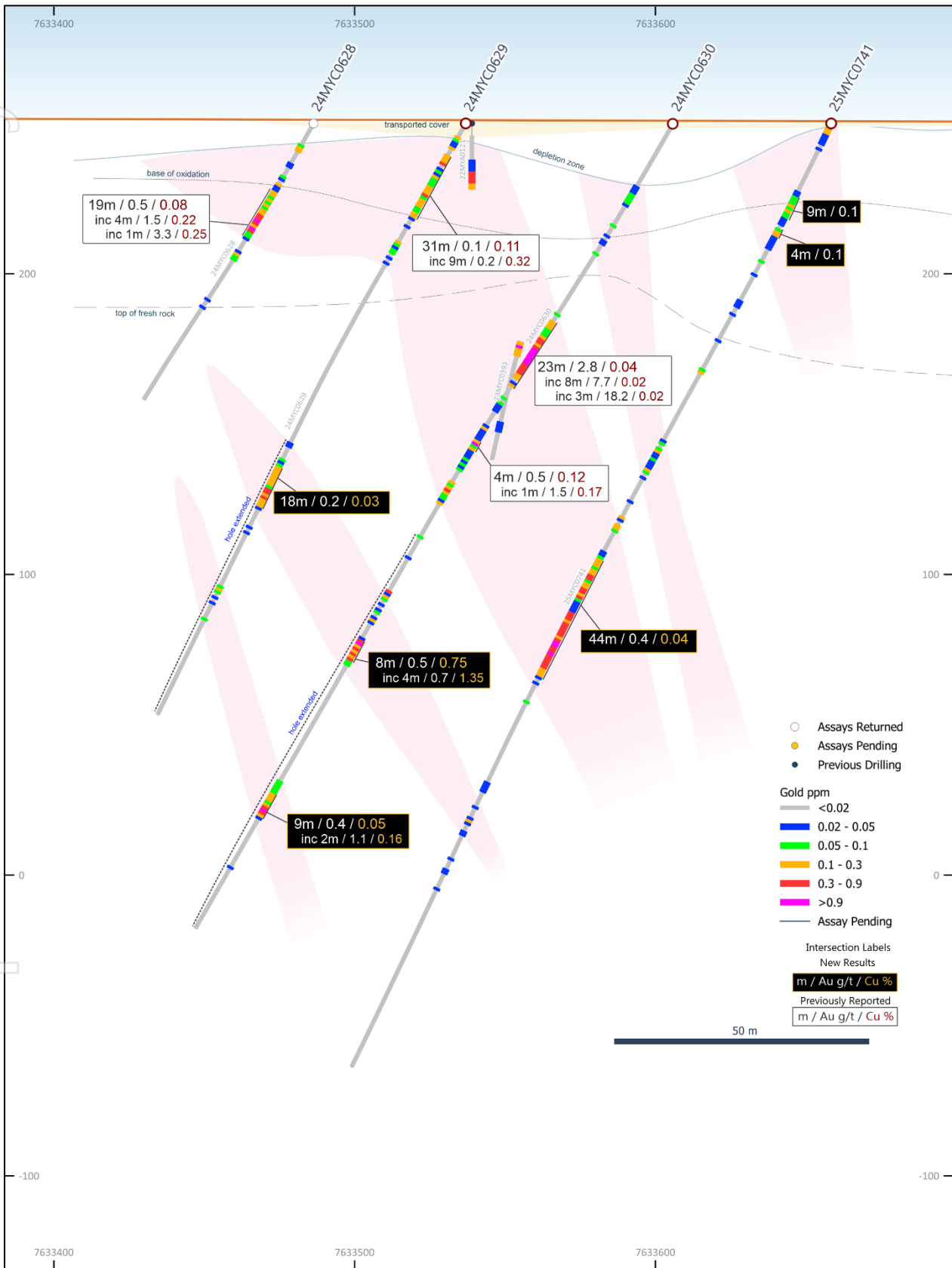


For personal use only

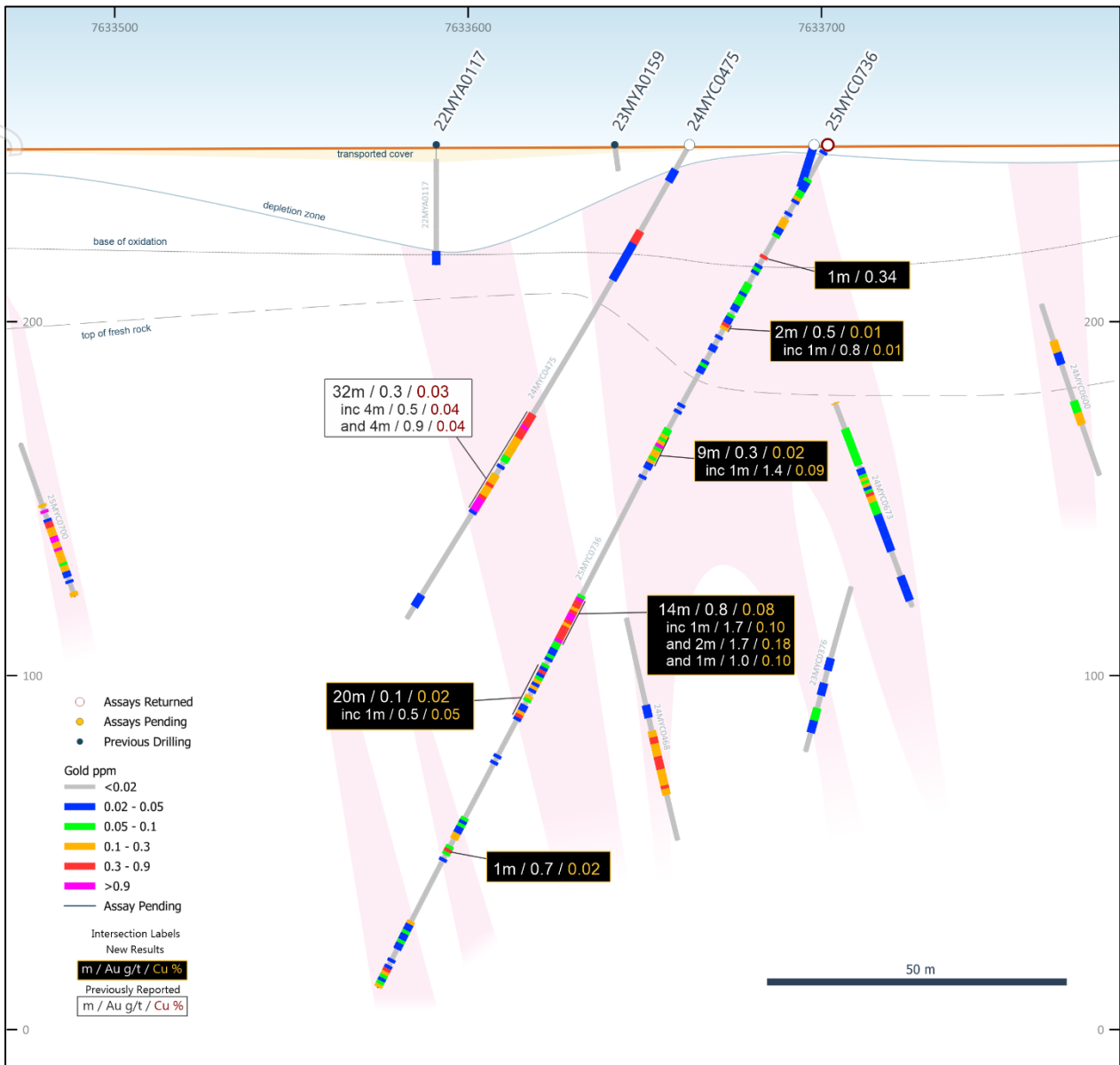


**Figure 11: Figma deposit N-S cross-section showing several Phase 1 drill hole gold±copper intercepts:** Drilling at Figma successfully targeted extensions of high-grade gold mineralisation, with the deposit remaining open down dip and along strike to the west/southwest. NB: Refer to Figures 2 to 4 for location and 100m elevation (RL), looking toward 270° GDA2020 / MGA Zone 51 Grid.

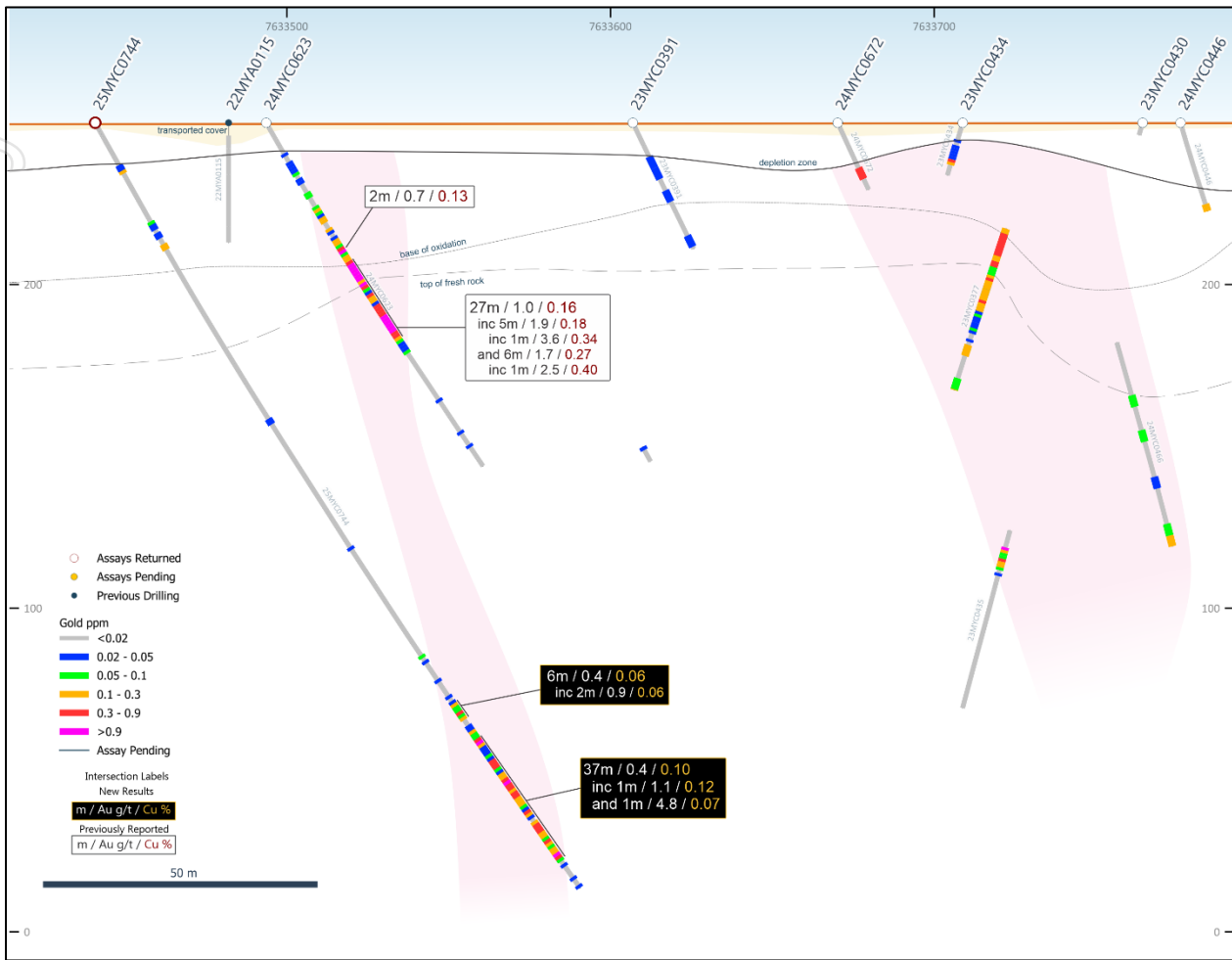
For personal use only



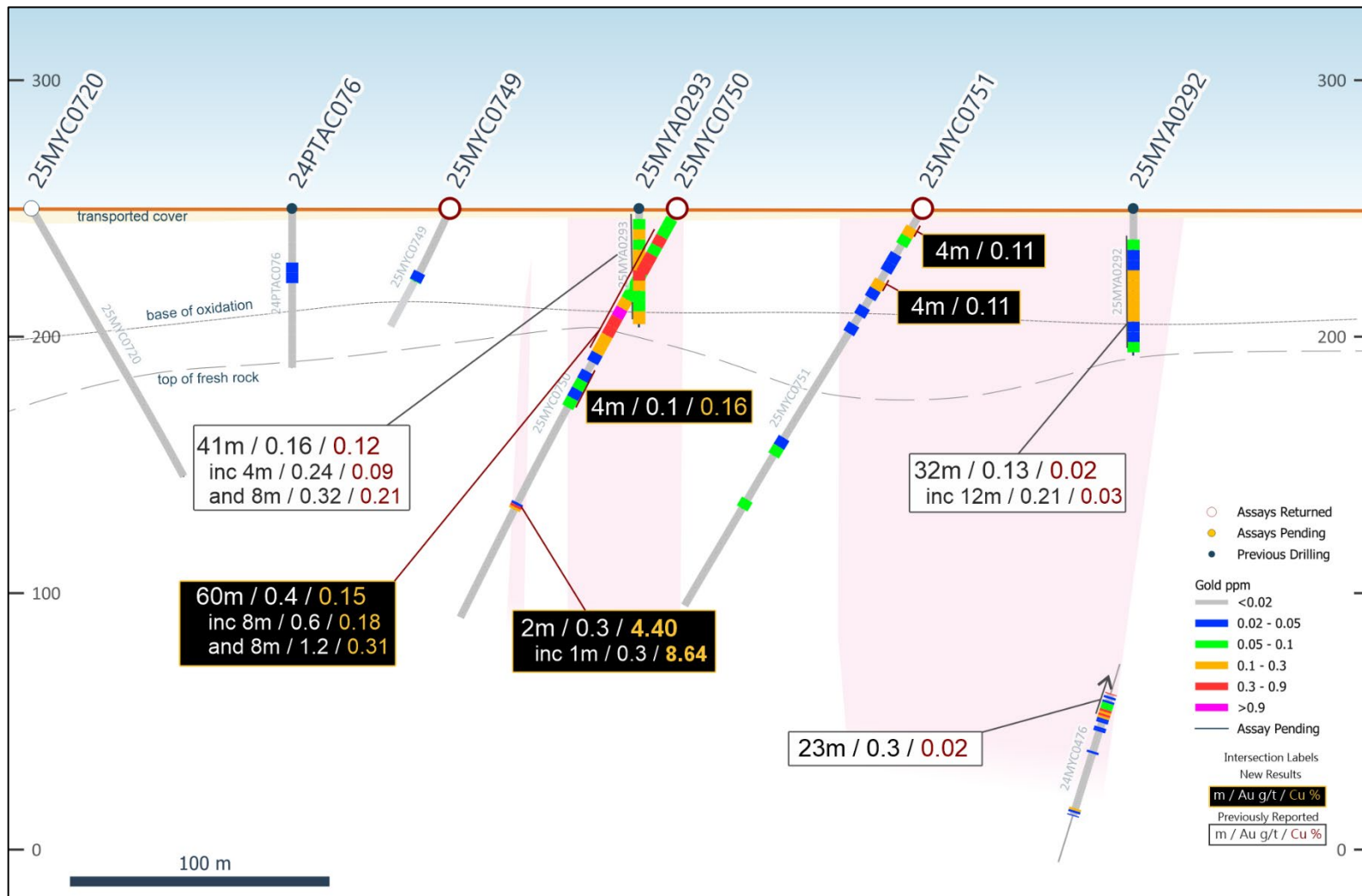
**Figure 12: Fiuma deposit N-S cross-section showing several Phase 1 drill hole gold±copper intercepts:** Drilling at Fiuma successfully targeted extensions of high-grade gold mineralisation, with the deposit remaining open down dip and along strike to the west/southwest. NB: Refer to Figures 2 to 4 for location and 100m elevation (RL), looking toward 270° GDA2020 / MGA Zone 51 Grid.



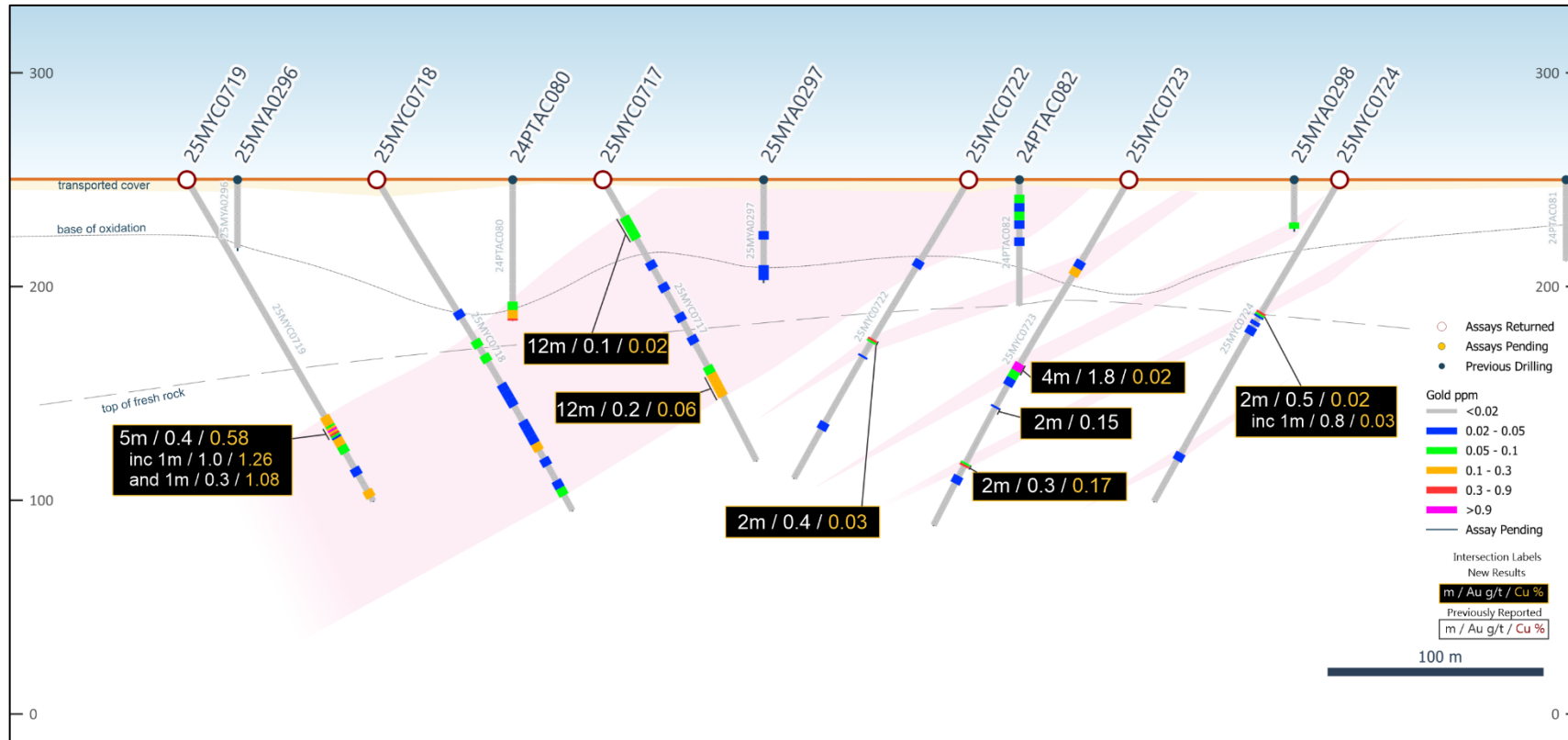
**Figure 13: GEO-01 Central deposit N-S cross-section showing drill hole 25MYC0736 gold±copper intercepts:** Drilling at GEO-01 Central successfully targeted gold mineralisation extensions, with the deposit remaining open down dip and variably along strike. NB: Refer to Figures 2 to 4 for location and 100m elevation (RL), looking toward 270° GDA2020 / MGA Zone 51 Grid.



**Figure 14: Minella deposit N-S cross-section showing drill hole 25MYC0744 gold±copper intercepts:** Drilling at Minella successfully targeted gold mineralisation extensions, with the deposit remaining open down dip and potentially along strike. NB: Refer to Figures 2 to 4 for location and 100m elevation (RL), looking toward 270° GDA2020 / MGA Zone 51 Grid.

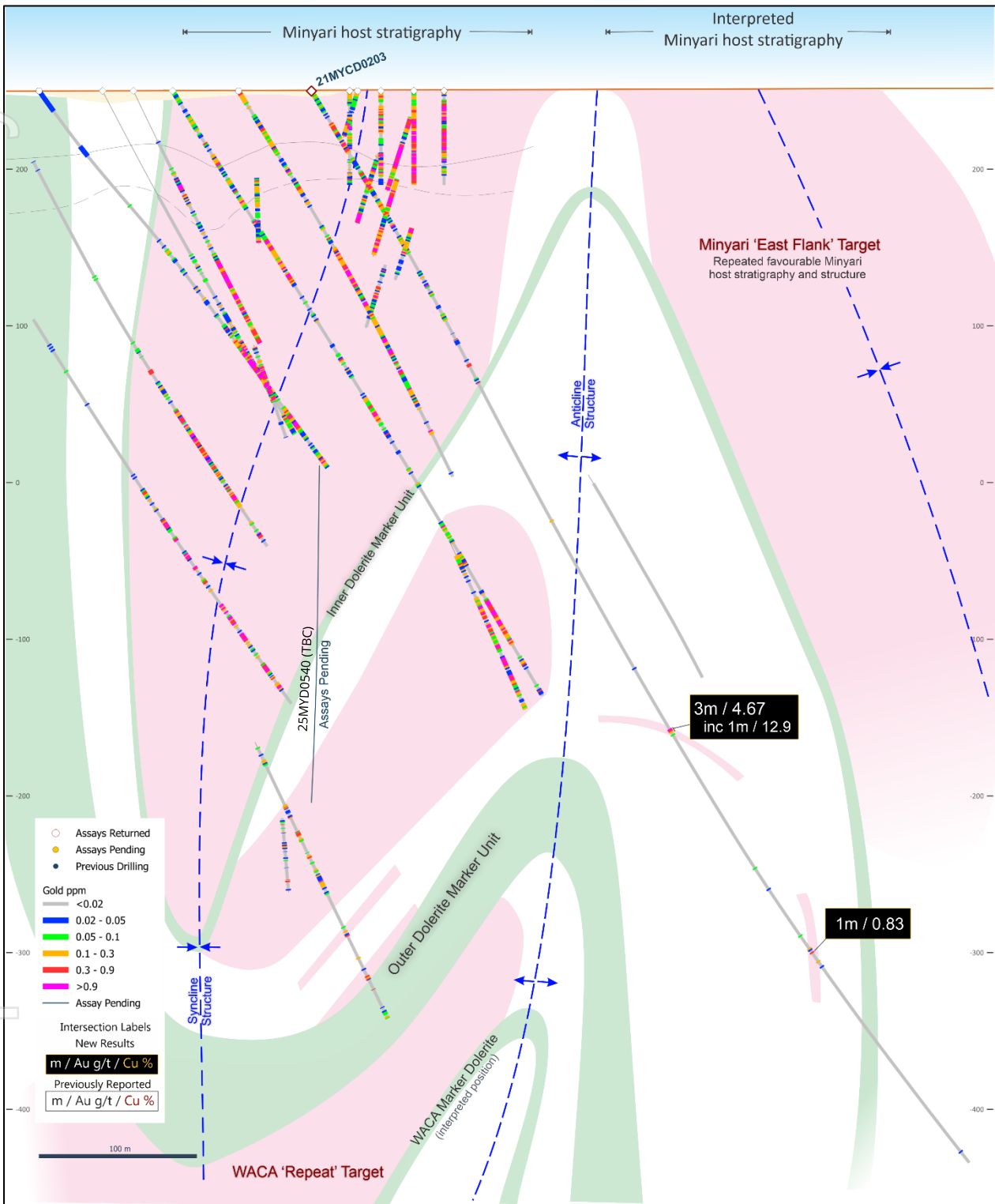


**Figure 15: Mineralisation discovery SW-NE cross-section showing drill hole gold±copper drill intercepts:** Phase 1 vertical air core and RC holes discovered significant gold-copper mineralisation, which remains open in all directions, within a 400m wide area between the Fiama and Rizzo in an area which Antipa's access to was previously prevented by the Paterson IGO Farm-in Project (tenement) boundary. Drill hole 25MYC0750 is above a 200m sized AEM conductivity anomaly and intersected up to 8.64% copper (refer to Figures 5 and 6). NB: Refer to Figures 2 to 6 for location and 100m elevation (RL), looking toward 328° GDA2020 / MGA Zone 51 Grid.

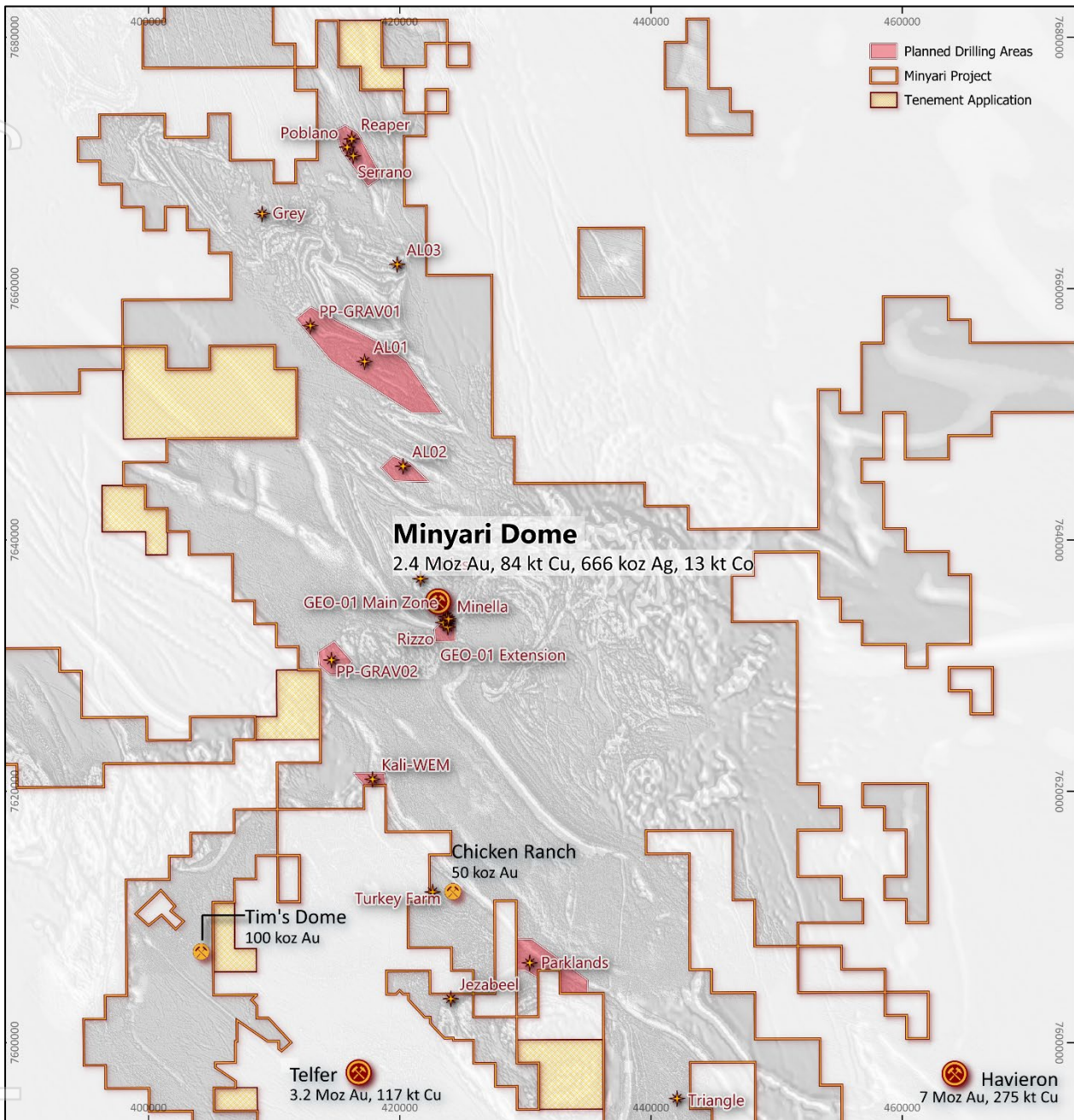


**Figure 16: Mineralisation discovery SW-NE cross-section showing drill hole gold±copper drill intercepts:** Phase 1 air core and RC holes are distributed on 200 metre spaced drill lines, constrained by available heritage clearances. Drill holes were typically 100 metres apart on each drill line which were sub-optimally orientated commonly being parallel to the magnetic structural grain, rendering specific drill testing of prospective contacts problematic; however, notwithstanding these limitations, significant gold and copper mineralisation was intersected, which remains open in all directions, within a 400m wide area between the Fiana and Rizzo in an area which Antipa's access to was previously prevented by the Paterson IGO Farm-in Project (tenement) boundary. Extensive follow-up RC drilling to investigate the largely untested broader 2km by 800m target area, including magnetic and aerial electromagnetic (AEM) conductivity anomalies, is planned for the upcoming Phase 2 drilling programme, with a heritage survey completed early July to eliminate drill programme constraints. NB: Refer to Figures 2 to 6 for location and 100m elevation (RL), looking toward 328° GDA2020 / MGA Zone 51 Grid.

For personal use only



**Figure 17: Schematic Minyari E-W cross-section highlighting repeat targets:** Showing gold-copper drill intercepts, highlighting the Minyari East Repeat target and Minyari Depth (WACA host rock package) Repeat target. 21MYCD0203 is the Phase 1 diamond core tail of a 2021 RC hole completed to refine the geological and structural, including folding, model in order to refine the Minyari East Repeat target position to be followed up with RC ± diamond core during the upcoming Phase 2 drilling programme. Drilling of diamond core hole 25MYD0540 commenced during Phase 1 to test the Minyari Depth (WACA host rock package), considered a repeat target; this hole will be completed during the upcoming Phase 2 programme. NB: 100m elevation (RL) grid, looking toward 328° GDA2020 / MGA Zone 51 Grid.



**Figure 18: Plan of the central region of Antipa's Minyari Project:** Showing advanced gold ± copper greenfield targets and existing prospects, within a 65km corridor which extends approximately 35km northwest and 30km southeast of the Minyari Dome development opportunity, which have been evaluated during the CY2025 Phase 1 air core ± RC drill programme. This structural domain hosts Greatland Resources' Telfer Mine and Havieron development project<sup>1</sup>, and along trend to the northwest Rio Tinto-Sumitomo's Winu development project and Rio Tinto's Calibre and Magnum deposits. NB: Regional GDA2020 / MGA Zone 51 co-ordinates, 20km grid.

<sup>1</sup> Telfer and Havieron refer to Greatland Gold plc AIM release dated 18 March 2025, "2024 Group Mineral Resource Statement".

## Project Advancement Plan and Forward Activity Schedule

### CY2025 Phase 1 Programme:

- The Phase 1 drill programme, targeting further increases to the existing Minyari Dome Mineral Resource, has been completed, with the majority of assays received. Any expansion to the existing 2.4-million-ounce gold, 84,000 tonne copper, 666,000-ounce silver, and 13,000 tonne cobalt MRE<sup>1</sup> is expected to deliver additional strong value enhancement to the existing development opportunity at Minyari Dome<sup>2</sup>.
- An updated MRE incorporating the CY2025 Phase 1 drill results is scheduled for completion September 2025<sup>3</sup>.

### Minyari Dome Pre-feasibility Study:

Based on the highly positive outcomes of the updated Scoping Study<sup>2</sup>, in conjunction with highly favourable gold-copper market conditions, the Board of Directors has formally approved a PFS for Minyari Dome, which is scheduled for completion in June 2026:

- Various PFS technical and non-technical workstreams have been advanced to further de-risk and refine the development opportunity at Minyari Dome whilst advancing the permitting process.
- The PFS ResDef drilling programme is currently utilising two diamond core rigs and one RC rig and is scheduled for completion during the second half of August.
- Recruitment activities are ongoing to expand the Company's in-house Board, technical and study capabilities in alignment with its project advancement plans; including finalisation of the recruitment of highly experienced Study Manger.

### Release authorised by

**Roger Mason**  
Managing Director and CEO

### For further information, please visit or contact:

**Mark Rodda**  
Executive Chairperson  
Antipa Minerals Ltd  
+61 (0)8 9481 1103

**Roger Mason**  
Managing Director and CEO  
Antipa Minerals Ltd  
+61 (0)8 9481 1103

**Michael Vaughan**  
Media Relations  
Fivemark Partners  
+61 (0)422 602 720

<sup>1</sup> For full details refer to ASX release dated 21 May 2025, "Minyari Project Resource Grows by 100 Koz to 2.5 Moz of Gold".

<sup>2</sup> Minyari Dome Scoping Study Update release dated 24 October 2024 "Minyari Scoping Study Update Confirms Development Potential".

<sup>3</sup> Exploration programmes are subject to changes which may be made consequent upon results, field conditions and ongoing review.

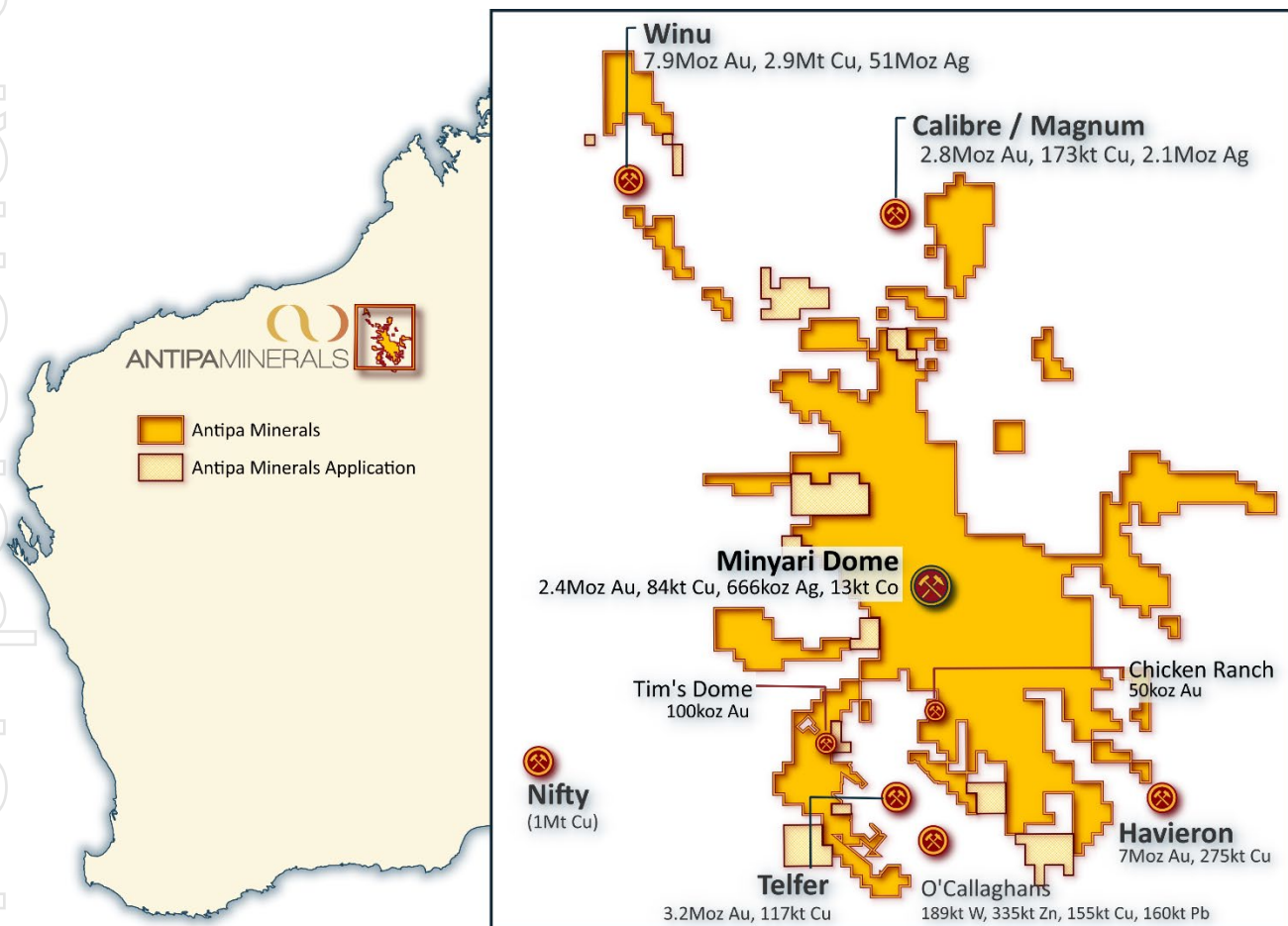
## About Antipa Minerals Ltd

Antipa Minerals Ltd (ASX: **AZY**) (Antipa or the **Company**) is a leading mineral exploration company with a proven track record of discovering world-class gold-copper deposits in the highly prospective Paterson Province of Western Australia. The Company remains focused on advancing its exploration and development programmes to unlock the full potential of this richly endowed region, which offers substantial opportunities for profitable mining operations. Antipa's tenement holding, known as the **Minyari Project**, covers over 4,100km<sup>2</sup> and host total 100%-owned Mineral Resources of 2.5 million ounces (**Moz**) of gold, 84,000 tonnes (**t**) of copper, 666 thousand ounces (**koz**) of silver and 13,000 tonnes of cobalt, situated in a region home to Greatland Resources' Telfer mine and 22Mtpa processing facility, as well as recent large gold-copper discoveries including Rio Tinto-Sumitomo's Winu and Greatland's Havieron.

Antipa's exploration success at Minyari includes the discovery of several significant mineral deposits at its flagship Minyari Dome Gold-Copper precinct. Minyari Dome currently hosts a 2.4Moz gold Mineral Resource at 1.5 grams per tonne (**g/t**) plus copper, silver, and cobalt (**2025 MRE**). A 2024 Updated Scoping Study for Minyari Dome indicated the potential for a substantial standalone development opportunity with further upside potential. This year's Minyari Dome drilling programmes are aimed at further rapid and substantial growth of the existing gold-copper resources at Minyari Dome and have been designed to enhance the value of the current development opportunity while also targeting new significant gold-copper discoveries.

At a regional level, Minyari provides access to further tier one gold-copper discovery opportunities. Significant discovery and resource growth drill programmes are envisaged to test a host of exciting high-potential gold ± copper prospects and greenfield targets primed for follow-up or initial drill testing.

Antipa is well-positioned to continue its resource growth and project development trajectory targeting significant value creation for its shareholders through focused exploration and sensible development in one of the world's most promising gold-copper regions.



**Forward-Looking Statements:** This document may include forward-looking statements. Forward-looking statements include, but are not limited to, statements concerning Antipa Mineral Ltd's planned exploration programme and other statements that are not historical facts. When used in this document, words such as "could," "plan," "estimate," "expect," "intend," "may," "potential," "should," and similar expressions are forward-looking statements. Although Antipa Minerals Ltd believes that its expectations reflected in these forward-looking statements are reasonable, such statements involve risks and uncertainties, and no assurance can be given that actual results will be consistent with these forward-looking statements.

*Telfer and Havieron refer to Greatland Gold plc AIM release dated 18 March 2025, "2024 Group Mineral Resource Statement". Winu refer to Rio Tinto Ltd ASX release dated 22 February 2023, "Changes to Ore Reserves and Mineral Resources". O'Callaghans refer to Newmont Corporation ASX release dated 23 February 2024, "PR as issued - 2023 Reserves and Resources". Nifty refer to Cyprium Metals Ltd ASX release dated 14 March 2024, "Updated Nifty MRE Reaches 1M Tonnes Contained Copper". Calibre refer to Antipa release dated 26 August 2024, "Calibre Gold Resource Increases 19% to 2.5 Moz - Citadel JV". Magnum refer to Antipa release dated 23 February 2015, "Calibre and Magnum Deposit Mineral Resource JORC 2012 Updates".*

**Table 1: Minyari Project - CY2025 Phase 1 Reverse Circulation and Diamond Drill Results (Batch 2)**

Hole ID	Deposit/Prospect	From (m)	To (m)	Interval (m)	Gold (g/t)	Copper (ppm)	Silver (g/t)	Cobalt (ppm)
<b>21MYCD0203</b>	<b>Minyari East</b>	<b>467.0</b>	<b>470.0</b>	<b>3.0</b>	<b>4.67</b>	35	0.03	8
	<b>Including</b>	<b>467.0</b>	<b>468.0</b>	<b>1.0</b>	<b>12.85</b>	48	0.07	11
21MYCD0203	Minyari East	633.0	634.0	1.0	0.17	2	0.01	8
<b>21MYCD0203</b>	<b>Minyari East</b>	<b>636.0</b>	<b>637.0</b>	<b>1.0</b>	<b>0.83</b>	24	0.07	10
21MYCD0203	Minyari East	643.0	644.0	1.0	0.20	52	0.04	20
21MYCD0203	Minyari East	731.26	733.00	1.74	0.01	300	0.15	46
21MYCD0203	Minyari East	742.0	743.0	1.0	0.00	36	4.80	4
25MYC0697	Minyari South	12.0	21.0	9.0	0.02	733	0.04	24
<b>25MYC0697</b>	<b>Minyari South</b>	<b>21.0</b>	<b>41.0</b>	<b>20.0</b>	<b>0.21</b>	<b>843</b>	0.08	99
	<b>Including</b>	<b>26.0</b>	<b>30.0</b>	<b>4.0</b>	<b>0.45</b>	<b>999</b>	0.09	221
25MYC0697	Minyari South	41.0	45.0	4.0	0.04	403	0.09	55
<b>25MYC0697</b>	<b>Minyari South</b>	<b>45.0</b>	<b>51.0</b>	<b>6.0</b>	<b>0.53</b>	<b>2,315</b>	0.27	190
	<b>Including</b>	<b>48.0</b>	<b>51.0</b>	<b>3.0</b>	<b>0.87</b>	<b>1,732</b>	0.29	205
	<b>Also Including</b>	<b>50.0</b>	<b>51.0</b>	<b>1.0</b>	<b>1.59</b>	<b>1,150</b>	0.23	230
25MYC0697	Minyari South	51.0	52.0	1.0	0.19	333	0.09	77
25MYC0697	Minyari South	52.0	53.0	1.0	0.04	320	0.17	53
<b>25MYC0697</b>	<b>Minyari South</b>	<b>59.0</b>	<b>63.0</b>	<b>4.0</b>	<b>0.24</b>	<b>347</b>	0.08	62
	<b>Including</b>	<b>61.0</b>	<b>62.0</b>	<b>1.0</b>	<b>0.47</b>	<b>864</b>	0.09	107
25MYC0697	Minyari South	65.0	66.0	1.0	0.05	312	0.04	41
<b>25MYC0697</b>	<b>Minyari South</b>	<b>79.0</b>	<b>98.0</b>	<b>19.0</b>	<b>0.16</b>	<b>241</b>	0.07	47
	<b>Including</b>	<b>87.0</b>	<b>90.0</b>	<b>3.0</b>	<b>0.43</b>	<b>543</b>	0.14	88
<b>25MYC0697</b>	<b>Minyari South</b>	<b>98.0</b>	<b>139.0</b>	<b>41.0</b>	<b>1.76</b>	<b>1,749</b>	<b>0.36</b>	<b>242</b>
	<b>Including</b>	<b>103.0</b>	<b>104.0</b>	<b>1.0</b>	<b>3.29</b>	<b>6,010</b>	<b>1.04</b>	<b>148</b>
	<b>Including</b>	<b>113.0</b>	<b>116.0</b>	<b>3.0</b>	<b>11.34</b>	<b>11,777</b>	<b>2.32</b>	<b>1,071</b>
	<b>Also Including</b>	<b>114.0</b>	<b>115.0</b>	<b>1.0</b>	<b>23.70</b>	<b>23,700</b>	<b>4.72</b>	<b>2,070</b>
	<b>Including</b>	<b>137.0</b>	<b>138.0</b>	<b>1.0</b>	<b>20.20</b>	<b>2,540</b>	<b>0.69</b>	<b>2,810</b>
25MYC0697	Minyari South	139.0	147.0	8.0	0.12	213	0.06	59
<b>25MYC0710</b>	<b>Minyari South</b>	<b>36.0</b>	<b>37.0</b>	<b>1.0</b>	<b>1.17</b>	58	0.03	13
25MYD0538	Minyari South	0.0	2.80	2.80	0.01	71	2.37	10
25MYD0538	Minyari South	9.0	10.0	1.0	0.01	395	0.08	34
25MYD0538	Minyari South	13.0	14.0	1.0	0.01	119	0.77	33
25MYD0538	Minyari South	26.0	29.0	3.0	0.01	141	1.05	31
25MYD0538	Minyari South	77.20	77.92	0.72	0.03	338	0.04	41
25MYD0538	Minyari South	208.0	213.0	5.0	0.02	119	0.04	362
<b>25MYD0538</b>	<b>Minyari South</b>	<b>224.0</b>	<b>225.0</b>	<b>1.0</b>	<b>0.57</b>	317	0.03	55
25MYD0538	Minyari South	244.0	248.0	4.0	0.11	881	0.11	212
<b>25MYD0538</b>	<b>Minyari South</b>	<b>258.0</b>	<b>259.0</b>	<b>1.0</b>	<b>35.0</b>	<b>588</b>	0.07	<b>2,960</b>
25MYD0538	Minyari South	262.0	263.0	1.0	0.11	67	0.01	25
24MYC0476	Fiama	115.0	116.0	1.0	0.13	92	0.01	12
<b>24MYC0476</b>	<b>Fiama</b>	<b>156.0</b>	<b>177.0</b>	<b>21.0</b>	<b>0.13</b>	<b>260</b>	0.03	71
	<b>Including</b>	<b>176.0</b>	<b>177.0</b>	<b>1.0</b>	<b>0.41</b>	<b>423</b>	0.09	63
24MYC0476	Fiama	186.0	190.0	4.0	0.21	339	0.16	50
<b>24MYC0476</b>	<b>Fiama</b>	<b>197.0</b>	<b>220.0</b>	<b>23.0</b>	<b>0.30</b>	<b>246</b>	0.08	27
	<b>Including</b>	<b>198.0</b>	<b>204.0</b>	<b>6.0</b>	<b>0.45</b>	<b>275</b>	0.09	25
	<b>Including</b>	<b>215.0</b>	<b>216.0</b>	<b>1.0</b>	<b>0.43</b>	<b>472</b>	0.08	36
<b>24MYC0476</b>	<b>Fiama</b>	<b>224.0</b>	<b>231.0</b>	<b>7.0</b>	<b>0.20</b>	<b>215</b>	0.11	24
	<b>Including</b>	<b>229.0</b>	<b>230.0</b>	<b>1.0</b>	<b>0.44</b>	<b>271</b>	0.17	20
24MYC0476	Fiama	272.0	273.0	1.0	0.29	272	0.01	39
<b>24MYC0476</b>	<b>Fiama</b>	<b>298.0</b>	<b>300.0</b>	<b>2.0</b>	<b>0.31</b>	<b>575</b>	0.24	79
<b>24MYC0627</b>	<b>Fiama</b>	<b>232.0</b>	<b>256.0</b>	<b>24.0</b>	<b>0.17</b>	<b>282</b>	0.04	25
	<b>Including</b>	<b>246.0</b>	<b>247.0</b>	<b>1.0</b>	<b>0.73</b>	<b>313</b>	0.02	31
	<b>Including</b>	<b>255.0</b>	<b>256.0</b>	<b>1.0</b>	<b>0.48</b>	<b>510</b>	0.06	22
24MYC0629	Fiama	120.0	123.0	3.0	0.03	712	0.07	15
24MYC0629	Fiama	127.0	145.0	18.0	0.22	320	0.36	18
24MYC0629	Fiama	174.0	177.0	3.0	0.11	146	0.01	96
24MYC0630	Fiama	182.0	186.0	4.0	0.15	84	0.02	10
24MYC0630	Fiama	193.0	194.0	1.0	0.14	84	0.02	56
24MYC0630	Fiama	200.0	201.0	1.0	0.05	942	0.16	26
<b>24MYC0630</b>	<b>Fiama</b>	<b>201.0</b>	<b>209.0</b>	<b>8.0</b>	<b>0.50</b>	<b>7,544</b>	<b>1.31</b>	<b>94</b>
	<b>Including</b>	<b>201.0</b>	<b>205.0</b>	<b>4.0</b>	<b>0.67</b>	<b>13,485</b>	<b>2.37</b>	<b>144</b>

Hole ID	Deposit/Prospect	From (m)	To (m)	Interval (m)	Gold (g/t)	Copper (ppm)	Silver (g/t)	Cobalt (ppm)
	<b>Also Incl.</b>	<b>202.0</b>	<b>203.0</b>	<b>1.0</b>	<b>1.25</b>	<b>19,150</b>	<b>3.28</b>	<b>306</b>
	<b>Also Incl.</b>	<b>204.0</b>	<b>205.0</b>	<b>1.0</b>	<b>0.84</b>	<b>15,800</b>	<b>2.91</b>	<b>88</b>
24MYC0630	Fiama	209.0	211.0	2.0	0.09	412	0.05	33
24MYC0630	Fiama	256.0	257.0	1.0	0.09	374	0.09	28
<b>24MYC0630</b>	<b>Fiama</b>	<b>260.0</b>	<b>269.0</b>	<b>9.0</b>	<b>0.39</b>	<b>498</b>	<b>0.08</b>	<b>20</b>
	<b>Including</b>	<b>266.0</b>	<b>268.0</b>	<b>2.0</b>	<b>1.06</b>	<b>1,558</b>	<b>0.20</b>	<b>51</b>
24MYC0632	Fiama	184.0	185.0	1.0	0.15	114	0.05	25
<b>24MYC0632</b>	<b>Fiama</b>	<b>187.0</b>	<b>196.0</b>	<b>9.0</b>	<b>1.25</b>	<b>1,038</b>	<b>0.21</b>	<b>48</b>
	<b>Including</b>	<b>189.0</b>	<b>191.0</b>	<b>2.0</b>	<b>4.26</b>	<b>2,785</b>	<b>0.57</b>	<b>35</b>
24MYC0632	Fiama	196.0	198.0	2.0	0.08	357	0.06	105
<b>24MYC0632</b>	<b>Fiama</b>	<b>200.0</b>	<b>201.0</b>	<b>1.0</b>	<b>0.36</b>	<b>431</b>	<b>0.06</b>	<b>23</b>
<b>24MYC0632</b>	<b>Fiama</b>	<b>204.0</b>	<b>205.0</b>	<b>1.0</b>	<b>0.47</b>	<b>155</b>	<b>0.04</b>	<b>11</b>
<b>24MYC0632</b>	<b>Fiama</b>	<b>213.0</b>	<b>217.0</b>	<b>4.0</b>	<b>0.66</b>	<b>96</b>	<b>0.03</b>	<b>15</b>
	<b>Including</b>	<b>216.0</b>	<b>217.0</b>	<b>1.0</b>	<b>1.28</b>	<b>126</b>	<b>0.02</b>	<b>12</b>
24MYC0632	Fiama	218.0	219.0	1.0	0.12	124	0.02	11
<b>24MYC0632</b>	<b>Fiama</b>	<b>232.0</b>	<b>233.0</b>	<b>1.0</b>	<b>0.45</b>	<b>105</b>	<b>0.03</b>	<b>11</b>
<b>24MYC0632</b>	<b>Fiama</b>	<b>235.0</b>	<b>236.0</b>	<b>1.0</b>	<b>0.39</b>	<b>275</b>	<b>0.05</b>	<b>19</b>
24MYC0632	Fiama	240.0	241.0	1.0	0.13	15	0.02	12
<b>24MYC0632</b>	<b>Fiama</b>	<b>252.0</b>	<b>263.0</b>	<b>11.0</b>	<b>0.35</b>	<b>199</b>	<b>0.04</b>	<b>12</b>
	<b>Including</b>	<b>253.0</b>	<b>255.0</b>	<b>2.0</b>	<b>0.60</b>	<b>20</b>	<b>0.03</b>	<b>9</b>
	<b>Including</b>	<b>257.0</b>	<b>258.0</b>	<b>1.0</b>	<b>0.65</b>	<b>270</b>	<b>0.06</b>	<b>26</b>
	<b>And</b>	<b>262.0</b>	<b>263.0</b>	<b>1.0</b>	<b>0.45</b>	<b>897</b>	<b>0.13</b>	<b>17</b>
<b>24MYC0632</b>	<b>Fiama</b>	<b>296.0</b>	<b>297.0</b>	<b>1.0</b>	<b>1.32</b>	<b>107</b>	<b>0.03</b>	<b>77</b>
25MYC0701	Fiama	9.0	11.0	2.0	0.02	470	0.07	10
<b>25MYC0701</b>	<b>Fiama</b>	<b>11.0</b>	<b>13.0</b>	<b>2.0</b>	<b>0.49</b>	<b>262</b>	<b>0.08</b>	<b>6</b>
	<b>Including</b>	<b>12.0</b>	<b>13.0</b>	<b>1.0</b>	<b>0.84</b>	<b>308</b>	<b>0.09</b>	<b>6</b>
25MYC0701	Fiama	16.0	38.0	22.0	0.11	282	0.07	10
25MYC0701	Fiama	104.0	115.0	11.0	0.04	307	0.06	31
	Including	110.0	111.0	1.0	0.13	262	0.05	28
<b>25MYC0701</b>	<b>Fiama</b>	<b>116.0</b>	<b>134.0</b>	<b>18.0</b>	<b>0.10</b>	<b>442</b>	<b>0.07</b>	<b>22</b>
	<b>Including</b>	<b>120.0</b>	<b>121.0</b>	<b>1.0</b>	<b>0.39</b>	<b>2,140</b>	<b>0.20</b>	<b>23</b>
25MYC0701	Fiama	134.0	135.0	1.0	0.06	312	0.03	21
25MYC0701	Fiama	154.0	155.0	1.0	0.02	358	0.04	15
25MYC0702	Fiama	32.0	34.0	2.0	0.18	49	0.02	25
25MYC0702	Fiama	38.0	39.0	1.0	0.03	422	0.08	52
25MYC0702	Fiama	43.0	44.0	1.0	0.10	151	0.04	32
<b>25MYC0702</b>	<b>Fiama</b>	<b>48.0</b>	<b>77.0</b>	<b>29.0</b>	<b>0.21</b>	<b>297</b>	<b>0.07</b>	<b>36</b>
	Including	61.0	63.0	2.0	0.77	633	0.10	27
	<b>Including</b>	<b>74.0</b>	<b>75.0</b>	<b>1.0</b>	<b>1.34</b>	<b>279</b>	<b>0.05</b>	<b>51</b>
25MYC0702	Fiama	99.0	105.0	6.0	0.18	75	0.02	26
	Including	99.0	100.0	1.0	0.49	98	0.02	25
<b>25MYC0702</b>	<b>Fiama</b>	<b>110.0</b>	<b>118.0</b>	<b>8.0</b>	<b>2.45</b>	<b>912</b>	<b>0.14</b>	<b>91</b>
	<b>Including</b>	<b>116.0</b>	<b>117.0</b>	<b>1.0</b>	<b>13.95</b>	<b>5,080</b>	<b>0.77</b>	<b>208</b>
25MYC0702	Fiama	118.0	127.0	9.0	0.09	214	0.04	39
<b>25MYC0702</b>	<b>Fiama</b>	<b>150.0</b>	<b>159.0</b>	<b>9.0</b>	<b>0.47</b>	<b>53</b>	<b>0.01</b>	<b>28</b>
	<b>Including</b>	<b>150.0</b>	<b>151.0</b>	<b>1.0</b>	<b>3.56</b>	<b>37</b>	<b>0.01</b>	<b>12</b>
25MYC0702	Fiama	224.0	225.0	1.0	0.07	578	0.09	28
<b>25MYC0702</b>	<b>Fiama</b>	<b>236.0</b>	<b>258.0</b>	<b>22.0</b>	<b>0.18</b>	<b>186</b>	<b>0.04</b>	<b>23</b>
	<b>Including</b>	<b>239.0</b>	<b>244.0</b>	<b>5.0</b>	<b>0.42</b>	<b>397</b>	<b>0.05</b>	<b>24</b>
25MYC0703	Fiama	23.0	25.0	2.0	0.09	53	0.01	45
25MYC0703	Fiama	83.0	94.0	11.0	0.14	275	0.10	34
25MYC0703	Fiama	130.0	131.0	1.0	0.02	313	0.05	37
25MYC0703	Fiama	142.0	152.0	10.0	0.14	166	0.08	33
25MYC0703	Fiama	158.0	160.0	2.0	0.10	136	0.07	30
<b>25MYC0703</b>	<b>Fiama</b>	<b>165.0</b>	<b>177.0</b>	<b>12.0</b>	<b>0.24</b>	<b>191</b>	<b>0.04</b>	<b>30</b>
	<b>Including</b>	<b>169.0</b>	<b>170.0</b>	<b>1.0</b>	<b>0.58</b>	<b>340</b>	<b>0.03</b>	<b>37</b>
	<b>Including</b>	<b>174.0</b>	<b>175.0</b>	<b>1.0</b>	<b>0.86</b>	<b>339</b>	<b>0.06</b>	<b>36</b>
25MYC0707	Fiama	0.0	20.0	20.0	0.01	376	0.02	22
<b>25MYC0707</b>	<b>Fiama</b>	<b>42.0</b>	<b>58.0</b>	<b>16.0</b>	<b>0.15</b>	<b>315</b>	<b>0.04</b>	<b>28</b>
	<b>Including</b>	<b>43.0</b>	<b>44.0</b>	<b>1.0</b>	<b>0.53</b>	<b>416</b>	<b>0.01</b>	<b>30</b>
<b>25MYC0707</b>	<b>Fiama</b>	<b>66.0</b>	<b>70.0</b>	<b>4.0</b>	<b>0.32</b>	<b>296</b>	<b>0.04</b>	<b>32</b>
	<b>Including</b>	<b>68.0</b>	<b>69.0</b>	<b>1.0</b>	<b>0.79</b>	<b>215</b>	<b>0.04</b>	<b>35</b>

Hole ID	Deposit/Prospect	From (m)	To (m)	Interval (m)	Gold (g/t)	Copper (ppm)	Silver (g/t)	Cobalt (ppm)
25MYC0707	Fiama	70.0	71.0	1.0	0.05	341	0.05	24
25MYC0707	Fiama	124.0	129.0	5.0	0.17	33	0.02	6
25MYC0707	Fiama	147.0	148.0	1.0	0.16	123	0.07	13
25MYC0707	Fiama	148.0	149.0	1.0	0.04	826	0.11	29
<b>25MYC0707</b>	<b>Fiama</b>	<b>149.0</b>	<b>159.0</b>	<b>10.0</b>	<b>3.09</b>	<b>636</b>	<b>0.09</b>	<b>28</b>
	<b>Including</b>	<b>151.0</b>	<b>152.0</b>	<b>1.0</b>	<b>23.40</b>	<b>617</b>	<b>0.13</b>	<b>22</b>
25MYC0707	Fiama	161.0	163.0	2.0	0.05	390	0.08	26
25MYC0707	Fiama	164.0	175.0	11.0	0.16	344	0.03	26
<b>25MYC0707</b>	<b>Fiama</b>	<b>217.0</b>	<b>219.0</b>	<b>2.0</b>	<b>0.54</b>	<b>67</b>	<b>0.03</b>	<b>9</b>
25MYC0707	Fiama	230.0	233.0	3.0	0.10	123	0.04	8
<b>25MYC0708</b>	<b>Fiama</b>	<b>4.0</b>	<b>5.0</b>	<b>1.0</b>	<b>0.41</b>	<b>103</b>	<b>0.05</b>	<b>20</b>
25MYC0708	Fiama	5.0	10.0	5.0	0.01	743	0.02	32
25MYC0708	Fiama	10.0	11.0	1.0	0.10	213	0.01	6
25MYC0708	Fiama	11.0	16.0	5.0	0.04	758	0.04	48
<b>25MYC0708</b>	<b>Fiama</b>	<b>22.0</b>	<b>29.0</b>	<b>7.0</b>	<b>0.50</b>	<b>570</b>	<b>0.13</b>	<b>81</b>
	<b>Including</b>	<b>24.0</b>	<b>25.0</b>	<b>1.0</b>	<b>1.82</b>	<b>1,215</b>	<b>0.29</b>	<b>86</b>
25MYC0708	Fiama	32.0	34.0	2.0	0.19	277	0.04	80
<b>25MYC0708</b>	<b>Fiama</b>	<b>45.0</b>	<b>50.0</b>	<b>5.0</b>	<b>0.82</b>	<b>5,096</b>	<b>0.97</b>	<b>38</b>
	<b>Including</b>	<b>46.0</b>	<b>48.0</b>	<b>2.0</b>	<b>1.63</b>	<b>10,400</b>	<b>2.00</b>	<b>53</b>
25MYC0708	Fiama	129.0	130.0	1.0	0.03	1,150	0.13	26
<b>25MYC0708</b>	<b>Fiama</b>	<b>131.0</b>	<b>163.0</b>	<b>32.0</b>	<b>0.58</b>	<b>324</b>	<b>0.05</b>	<b>25</b>
	<b>Including</b>	<b>135.0</b>	<b>136.0</b>	<b>1.0</b>	<b>4.86</b>	<b>437</b>	<b>0.09</b>	<b>53</b>
	<b>Including</b>	<b>150.0</b>	<b>160.0</b>	<b>10.0</b>	<b>0.97</b>	<b>346</b>	<b>0.05</b>	<b>23</b>
	<b>Also Including</b>	<b>153.0</b>	<b>155.0</b>	<b>2.0</b>	<b>1.97</b>	<b>268</b>	<b>0.06</b>	<b>16</b>
25MYC0709*	Fiama	297.0	298.0	1.0	0.10	34	0.02	27
<b>25MYC0709*</b>	<b>Fiama</b>	<b>343.0</b>	<b>345.0</b>	<b>2.0</b>	<b>1.91</b>	<b>1,432</b>	<b>0.31</b>	<b>25</b>
	<b>Including</b>	<b>343.0</b>	<b>344.0</b>	<b>1.0</b>	<b>3.61</b>	<b>2,480</b>	<b>0.54</b>	<b>33</b>
25MYC0725	Fiama	200.0	201.0	1.0	0.11	202	0.02	9
<b>25MYC0738*</b>	<b>Fiama</b>	<b>235.0</b>	<b>242.0</b>	<b>7.0</b>	<b>0.73</b>	<b>514</b>	<b>0.07</b>	<b>46</b>
	<b>Including</b>	<b>236.0</b>	<b>238.0</b>	<b>2.0</b>	<b>1.64</b>	<b>808</b>	<b>0.11</b>	<b>65</b>
25MYC0738*	Fiama	248.0	249.0	1.0	0.16	253	0.04	28
<b>25MYC0738*</b>	<b>Fiama</b>	<b>255.0</b>	<b>266.0</b>	<b>11.0</b>	<b>0.29</b>	<b>881</b>	<b>0.11</b>	<b>95</b>
	<b>Including</b>	<b>262.0</b>	<b>264.0</b>	<b>2.0</b>	<b>0.45</b>	<b>980</b>	<b>0.11</b>	<b>101</b>
25MYC0738*	Fiama	267.0	268.0	1.0	0.10	262	0.04	35
25MYC0738*	Fiama	291.0	294.0	3.0	0.10	148	0.03	33
25MYC0738*	Fiama	305.0	307.0	2.0	0.03	818	0.06	38
25MYC0741	Fiama	0.0	4.0	4.0	0.12	560	0.13	9
25MYC0741	Fiama	17.0	20.0	3.0	0.01	370	0.02	16
25MYC0741	Fiama	27.0	36.0	9.0	0.10	20	0.01	8
25MYC0741	Fiama	39.0	43.0	4.0	0.12	54	0.02	7
25MYC0741	Fiama	92.0	94.0	2.0	0.12	21	0.03	15
25MYC0741	Fiama	122.0	124.0	2.0	0.12	236	0.04	48
25MYC0741	Fiama	130.0	131.0	1.0	0.18	86	0.04	16
25MYC0741	Fiama	148.0	154.0	6.0	0.11	56	0.02	23
<b>25MYC0741</b>	<b>Fiama</b>	<b>164.0</b>	<b>179.0</b>	<b>15.0</b>	<b>0.27</b>	<b>392</b>	<b>0.08</b>	<b>33</b>
	<b>Including</b>	<b>170.0</b>	<b>172.0</b>	<b>2.0</b>	<b>0.50</b>	<b>585</b>	<b>0.10</b>	<b>43</b>
	<b>Including</b>	<b>178.0</b>	<b>179.0</b>	<b>1.0</b>	<b>0.66</b>	<b>217</b>	<b>0.05</b>	<b>26</b>
<b>25MYC0741</b>	<b>Fiama</b>	<b>184.0</b>	<b>208.0</b>	<b>24.0</b>	<b>0.51</b>	<b>429</b>	<b>0.07</b>	<b>32</b>
	<b>Including</b>	<b>195.0</b>	<b>200.0</b>	<b>5.0</b>	<b>0.95</b>	<b>461</b>	<b>0.09</b>	<b>33</b>
25MYC0741	Fiama	216.0	218.0	2.0	0.04	458	0.07	31
25MYC0741	Fiama	261.0	262.0	1.0	0.24	277	0.06	73
25MYC0741	Fiama	280.0	281.0	1.0	0.04	400	0.05	117
25MYCD0742	Fiama	40.0	43.0	3.0	0.10	99	0.03	24
25MYCD0742	Fiama	69.0	70.0	1.0	0.34	30	0.03	15
25MYC0730	GEO-01 Central	11.0	13.0	2.0	0.15	138	0.05	19
25MYC0730	GEO-01 Central	29.0	32.0	3.0	0.11	85	0.03	22
25MYC0730	GEO-01 Central	38.0	39.0	1.0	0.15	69	0.03	31
25MYC0730	GEO-01 Central	100.0	106.0	6.0	0.10	67	0.05	14
<b>25MYC0730</b>	<b>GEO-01 Central</b>	<b>108.0</b>	<b>109.0</b>	<b>1.0</b>	<b>0.40</b>	<b>188</b>	<b>0.08</b>	<b>17</b>
25MYC0730	GEO-01 Central	119.0	120.0	1.0	0.29	94	0.22	6
25MYC0730	GEO-01 Central	158.0	161.0	3.0	0.01	364	0.16	26
25MYC0730	GEO-01 Central	179.0	180.0	1.0	0.01	427	0.20	33

Hole ID	Deposit/Prospect	From (m)	To (m)	Interval (m)	Gold (g/t)	Copper (ppm)	Silver (g/t)	Cobalt (ppm)
25MYC0731	GEO-01 Central	9.0	12.0	3.0	0.04	394	0.02	53
25MYC0731	GEO-01 Central	87.0	88.0	1.0	0.11	13	0.01	11
25MYC0731	GEO-01 Central	92.0	93.0	1.0	0.00	476	0.02	62
25MYC0731	GEO-01 Central	143.0	145.0	2.0	0.04	1,134	0.18	58
25MYC0736	GEO-01 Central	15.0	18.0	3.0	0.12	60	0.03	5
25MYC0736	GEO-01 Central	24.0	27.0	3.0	0.22	170	0.08	48
<b>25MYC0736</b>	<b>GEO-01 Central</b>	<b>36.0</b>	<b>37.0</b>	<b>1.0</b>	<b>0.34</b>	19	0.03	16
<b>25MYC0736</b>	<b>GEO-01 Central</b>	<b>58.0</b>	<b>60.0</b>	<b>2.0</b>	<b>0.45</b>	55	0.02	14
	Including	<b>58.0</b>	<b>59.0</b>	<b>1.0</b>	<b>0.76</b>	70	0.02	15
<b>25MYC0736</b>	<b>GEO-01 Central</b>	<b>94.0</b>	<b>103.0</b>	<b>9.0</b>	<b>0.28</b>	206	0.12	251
	Including	<b>97.0</b>	<b>98.0</b>	<b>1.0</b>	<b>1.39</b>	866	0.50	685
<b>25MYC0736</b>	<b>GEO-01 Central</b>	<b>146.0</b>	<b>160.0</b>	<b>14.0</b>	<b>0.75</b>	<b>752</b>	0.12	34
	Including	<b>146.0</b>	<b>147.0</b>	<b>1.0</b>	<b>1.70</b>	<b>995</b>	0.14	75
	Including	<b>151.0</b>	<b>153.0</b>	<b>2.0</b>	<b>1.67</b>	<b>1,798</b>	0.28	56
	Including	<b>159.0</b>	<b>160.0</b>	<b>1.0</b>	<b>1.02</b>	<b>1,035</b>	0.14	36
25MYC0736	GEO-01 Central	160.0	162.0	2.0	0.08	307	0.08	29
<b>25MYC0736</b>	<b>GEO-01 Central</b>	<b>164.0</b>	<b>184.0</b>	<b>20.0</b>	<b>0.11</b>	178	0.08	31
	Including	<b>169.0</b>	<b>170.0</b>	<b>1.0</b>	<b>0.54</b>	<b>473</b>	0.09	32
25MYC0736	GEO-01 Central	221.0	223.0	2.0	0.17	137	0.03	21
<b>25MYC0736</b>	<b>GEO-01 Central</b>	<b>226.0</b>	<b>227.0</b>	<b>1.0</b>	<b>0.68</b>	196	0.02	44
25MYC0736	GEO-01 Central	249.0	250.0	1.0	0.23	207	0.03	52
<b>25MYC0736</b>	<b>GEO-01 Central</b>	<b>264.0</b>	<b>270.0</b>	<b>6.0</b>	<b>0.18</b>	362	0.07	35
	Including	<b>264.0</b>	<b>265.0</b>	<b>1.0</b>	<b>0.56</b>	86	0.04	25
<b>25MYCD0698</b>	<b>GEO-01 Main Zone</b>	<b>381.0</b>	<b>390.56</b>	<b>9.56</b>	<b>0.18</b>	551	0.14	39
	Including	<b>385.17</b>	<b>386.30</b>	<b>1.13</b>	<b>0.51</b>	<b>496</b>	0.16	39
	Including	<b>390.07</b>	<b>390.56</b>	<b>0.49</b>	<b>0.60</b>	<b>601</b>	0.20	43
25MYCD0698	GEO-01 Main Zone	395.0	396.0	1.0	0.08	306	0.12	22
<b>25MYCD0698</b>	<b>GEO-01 Main Zone</b>	<b>397.0</b>	<b>398.0</b>	<b>1.0</b>	<b>1.17</b>	<b>600</b>	0.24	70
<b>25MYCD0698</b>	<b>GEO-01 Main Zone</b>	<b>399.34</b>	<b>400.75</b>	<b>1.41</b>	<b>0.17</b>	<b>1,090</b>	0.21	52
25MYCD0698	GEO-01 Main Zone	400.75	401.32	0.57	0.03	325	0.08	31
25MYCD0698	GEO-01 Main Zone	403.0	404.0	1.0	0.13	339	0.09	23
25MYCD0698	GEO-01 Main Zone	404.0	405.0	1.0	0.02	573	0.13	29
25MYCD0698	GEO-01 Main Zone	417.0	424.0	7.0	0.05	455	0.11	34
25MYCD0698	GEO-01 Main Zone	436.18	437.00	0.82	0.01	480	0.07	35
25MYCD0698	GEO-01 Main Zone	459.0	461.8	2.80	0.02	298	0.10	34
<b>25MYCD0698</b>	<b>GEO-01 Main Zone</b>	<b>475.11</b>	<b>477.12</b>	<b>2.01</b>	<b>0.35</b>	227	0.10	25
	Including	<b>475.98</b>	<b>476.35</b>	<b>0.37</b>	<b>0.82</b>	<b>403</b>	0.13	40
25MYCD0698	GEO-01 Main Zone	497.21	497.78	0.57	0.17	26	0.03	25
25MYCD0698	GEO-01 Main Zone	512.0	513.0	1.0	0.07	303	0.05	27
25MYCD0698	GEO-01 Main Zone	517.13	517.43	0.30	0.37	82	0.04	21
25MYCD0698	GEO-01 Main Zone	532.0	533.0	1.0	0.05	439	0.11	35
25MYCD0698	GEO-01 Main Zone	549.0	549.9	0.90	0.10	165	0.07	45
25MYCD0698	GEO-01 Main Zone	557.0	558.0	1.0	0.22	163	0.07	29
<b>25MYCD0698</b>	<b>GEO-01 Main Zone</b>	<b>572.0</b>	<b>576.0</b>	<b>4.0</b>	<b>3.17</b>	64	0.08	31
	Including	<b>572.0</b>	<b>573.0</b>	<b>1.0</b>	<b>10.25</b>	2	0.20	28
25MYCD0698	GEO-01 Main Zone	576.0	577.0	1.0	0.10	179	0.03	41
25MYD0539	GEO-01 Main Zone	0.0	3.2	3.20	0.01	63	3.31	20
<b>25MYD0539</b>	<b>GEO-01 Main Zone</b>	<b>10.46</b>	<b>11.80</b>	<b>1.34</b>	<b>0.51</b>	53	0.08	7
25MYD0539	GEO-01 Main Zone	16.0	17.0	1.0	0.21	102	0.06	13
25MYD0539	GEO-01 Main Zone	21.40	22.53	1.13	0.17	73	0.18	16
25MYD0539	GEO-01 Main Zone	24.85	27.00	2.15	0.13	44	0.04	11
<b>25MYD0539</b>	<b>GEO-01 Main Zone</b>	<b>31.0</b>	<b>41.0</b>	<b>10.0</b>	<b>2.04</b>	33	0.25	10
	Including	<b>35.12</b>	<b>38.00</b>	<b>2.88</b>	<b>6.49</b>	34	0.71	11
	Also Including	<b>35.62</b>	<b>36.00</b>	<b>0.38</b>	<b>14.30</b>	41	<b>1.14</b>	12
25MYD0539	GEO-01 Main Zone	43.00	45.15	2.15	0.12	30	0.04	3
25MYD0539	GEO-01 Main Zone	54.36	56.00	1.64	0.11	86	0.01	14
25MYD0539	GEO-01 Main Zone	57.93	65.00	7.07	0.11	100	0.03	23
25MYD0539	GEO-01 Main Zone	77.00	77.69	0.69	0.01	29	1.47	1
25MYD0539	GEO-01 Main Zone	86.00	89.26	3.26	0.16	197	0.05	4
25MYD0539	GEO-01 Main Zone	97.00	97.73	0.73	0.30	32	0.04	6
25MYD0539	GEO-01 Main Zone	148.0	149.0	1.0	0.14	164	0.10	11
<b>25MYD0539</b>	<b>GEO-01 Main Zone</b>	<b>154.0</b>	<b>155.0</b>	<b>1.0</b>	<b>0.53</b>	<b>415</b>	0.09	32

Hole ID	Deposit/Prospect	From (m)	To (m)	Interval (m)	Gold (g/t)	Copper (ppm)	Silver (g/t)	Cobalt (ppm)
25MYD0539	GEO-01 Main Zone	167.88	175.0	7.12	0.38	471	0.10	7
	Including	167.88	170.0	2.12	0.93	880	0.19	8
25MYD0539	GEO-01 Main Zone	204.88	207.0	2.12	0.25	160	0.04	9
	Including	205.78	206.25	0.47	0.43	204	0.06	11
25MYD0539	GEO-01 Main Zone	211.0	213.0	2.0	0.10	33	0.03	3
25MYD0539	GEO-01 Main Zone	218.0	219.0	1.0	0.42	62	0.06	5
25MYD0539	GEO-01 Main Zone	246.00	246.83	0.83	0.02	306	0.06	18
25MYD0539	GEO-01 Main Zone	257.00	258.76	1.76	0.15	209	0.02	15
25MYD0539	GEO-01 Main Zone	260.64	261.13	0.49	0.03	445	0.03	32
25MYD0539	GEO-01 Main Zone	263.79	265.92	2.13	0.02	404	0.04	27
25MYD0539	GEO-01 Main Zone	266.67	267.16	0.49	0.01	537	0.03	28
25MYD0539	GEO-01 Main Zone	268.46	284.00	15.54	0.80	555	0.20	12
	Including	273.48	275.41	1.93	5.07	3,535	1.30	51
25MYD0539	GEO-01 Main Zone	292.74	293.08	0.34	0.32	39	0.08	12
25MYD0539	GEO-01 Main Zone	308.46	310.50	2.04	0.03	650	0.12	37
25MYD0539	GEO-01 Main Zone	310.5	313.0	2.50	7.25	2,568	0.25	36
	Including	312.0	313.0	1.0	17.45	3,520	0.35	44
25MYD0539	GEO-01 Main Zone	320.0	321.0	1.0	0.01	355	0.03	40
25MYD0539	GEO-01 Main Zone	332.00	337.16	5.16	0.12	180	0.04	21
25MYD0539	GEO-01 Main Zone	337.66	338.26	0.60	0.03	491	0.06	98
25MYD0539	GEO-01 Main Zone	349.00	354.42	5.42	0.37	284	0.07	11
	Including	351.91	354.00	2.09	0.65	508	0.12	19
25MYD0539	GEO-01 Main Zone	356.63	365.00	8.37	0.26	391	0.09	6
	Including	359.65	361.00	1.35	0.66	210	0.06	5
	Including	364.0	365.0	1.0	0.58	1,655	0.38	8
25MYD0539	GEO-01 Main Zone	373.0	376.0	3.0	0.45	183	0.04	6
	Including	373.0	374.0	1.0	1.24	332	0.08	12
25MYD0539	GEO-01 Main Zone	385.0	386.0	1.0	0.19	93	0.04	2
25MYD0539	GEO-01 Main Zone	391.0	394.0	3.0	0.28	89	0.02	5
	Including	392.0	393.0	1.0	0.51	163	0.04	6
25MYD0539	GEO-01 Main Zone	400.0	414.0	14.0	0.13	51	0.05	5
	Including	411.0	412.0	1.0	0.54	84	0.08	5
25MYC0727	GP05	210.0	211.0	1.0	0.01	307	0.08	49
25MYC0728	GP05	16.0	28.0	12.0	0.01	340	0.04	132
25MYC0728	GP05	68.0	72.0	4.0	0.01	481	0.04	98
25MYC0728	GP05	134.0	138.0	4.0	0.11	425	0.10	9
25MYC0728	GP05	162.0	166.0	4.0	0.08	987	0.20	32
25MYC0704*	Minella	30.0	31.0	1.0	0.19	216	0.06	18
25MYC0704*	Minella	45.0	49.0	4.0	0.06	354	0.08	11
25MYC0704*	Minella	49.0	52.0	3.0	1.55	756	0.42	33
	Including	49.0	50.0	1.0	2.62	894	0.64	24
25MYC0704*	Minella	81.0	84.0	3.0	0.16	350	0.05	25
25MYC0704*	Minella	90.0	102.0	12.0	0.35	457	0.06	29
	Including	92.0	93.0	1.0	0.53	476	0.06	31
	Including	98.0	100.0	2.0	0.96	421	0.05	27
25MYC0705*	Minella	13.0	14.0	1.0	0.11	112	0.05	33
25MYC0705*	Minella	104.0	105.0	1.0	0.03	349	0.05	7
25MYC0706*	Minella	72.0	73.0	1.0	0.01	301	0.08	19
25MYC0706*	Minella	115.0	116.0	1.0	0.11	156	0.13	15
25MYC0706*	Minella	119.0	120.0	1.0	0.01	322	0.04	22
25MYC0743*	Minella	28.0	30.0	2.0	0.02	479	0.02	10
25MYC0743*	Minella	32.0	33.0	1.0	0.20	345	0.04	56
25MYC0743*	Minella	146.0	149.0	3.0	0.25	147	0.04	45
25MYC0743*	Minella	155.0	156.0	1.0	0.15	455	0.09	74
25MYC0744	Minella	17.0	18.0	1.0	0.23	113	0.04	20
25MYC0744	Minella	43.0	45.0	2.0	0.19	404	0.10	30
25MYC0744	Minella	193.0	194.0	1.0	0.10	52	0.02	22
25MYC0744	Minella	211.0	217.0	6.0	0.15	718	0.14	25
	Including	214.0	215.0	1.0	0.38	2,180	0.44	28
25MYC0744	Minella	221.0	227.0	6.0	0.40	551	0.08	23
	Including	224.0	226.0	2.0	0.94	573	0.11	21
25MYC0744	Minella	227.0	232.0	5.0	0.04	473	0.07	36

Hole ID	Deposit/Prospect	From (m)	To (m)	Interval (m)	Gold (g/t)	Copper (ppm)	Silver (g/t)	Cobalt (ppm)
<b>25MYC0744</b>	<b>Minella</b>	<b>232.0</b>	<b>269.0</b>	<b>37.0</b>	<b>0.44</b>	<b>963</b>	0.13	41
	<b>Including</b>	<b>240.0</b>	<b>241.0</b>	<b>1.0</b>	<b>1.12</b>	<b>1,170</b>	0.13	75
	<b>Including</b>	<b>267.0</b>	<b>268.0</b>	<b>1.0</b>	<b>4.84</b>	<b>666</b>	0.32	20
25MYC0744	Minella	279.0	280.0	1.0	0.03	449	0.04	22
25MYC0696	WACA	51.0	53.0	2.0	0.00	9	1.04	9
25MYC0696	WACA	74.0	84.0	10.0	0.02	368	0.05	22
<b>25MYC0696</b>	<b>WACA</b>	<b>188.0</b>	<b>198.0</b>	<b>10.0</b>	<b>0.26</b>	<b>88</b>	0.03	178
	<b>Including</b>	<b>196.0</b>	<b>197.0</b>	<b>1.0</b>	<b>1.68</b>	<b>17</b>	0.03	100
25MYC0733	WACA	49.0	50.0	1.0	0.11	314	0.04	78
25MYC0733	WACA	64.0	65.0	1.0	0.10	516	0.10	101
25MYC0717	Rizzo	8.0	16.0	8.0	0.02	745	0.12	84
25MYC0717	Rizzo	20.0	32.0	12.0	0.09	227	0.06	54
25MYC0717	Rizzo	68.0	72.0	4.0	0.02	577	0.04	60
25MYC0717	Rizzo	104.0	116.0	12.0	0.17	603	0.11	93
25MYC0718	Rizzo	96.0	100.0	4.0	0.07	129	0.05	537
25MYC0718	Rizzo	144.0	148.0	4.0	0.16	341	0.07	90
25MYC0718	Rizzo	156.0	160.0	4.0	0.01	610	0.07	137
25MYC0719	Rizzo	128.0	133.0	5.0	0.18	560	0.28	64
<b>25MYC0719</b>	<b>Rizzo</b>	<b>133.0</b>	<b>138.0</b>	<b>5.0</b>	<b>0.36</b>	<b>5,825</b>	3.57	125
	<b>Including</b>	<b>135.0</b>	<b>136.0</b>	<b>1.0</b>	<b>0.98</b>	<b>12,600</b>	6.82	188
	<b>And</b>	<b>136.0</b>	<b>137.0</b>	<b>1.0</b>	<b>0.26</b>	<b>10,800</b>	4.32	189
25MYC0719	Rizzo	138.0	140.0	2.0	0.05	391	0.24	52
25MYC0719	Rizzo	140.0	144.0	4.0	0.16	394	0.17	58
25MYC0719	Rizzo	168.0	172.0	4.0	0.14	221	0.08	57
<b>25MYC0722</b>	<b>Rizzo</b>	<b>87.0</b>	<b>89.0</b>	<b>2.0</b>	<b>0.43</b>	<b>254</b>	0.04	107
25MYC0722	Rizzo	96.0	97.0	1.0	0.04	409	0.06	65
25MYC0723	Rizzo	48.0	52.0	4.0	0.23	311	0.05	65
<b>25MYC0723</b>	<b>Rizzo</b>	<b>100.0</b>	<b>104.0</b>	<b>4.0</b>	<b>1.80</b>	<b>240</b>	<b>0.05</b>	<b>54</b>
<b>25MYC0723</b>	<b>Rizzo</b>	<b>123.0</b>	<b>125.0</b>	<b>2.0</b>	<b>0.03</b>	<b>1,463</b>	0.15	57
<b>25MYC0723</b>	<b>Rizzo</b>	<b>153.0</b>	<b>155.0</b>	<b>2.0</b>	<b>0.30</b>	<b>1,697</b>	0.26	142
25MYC0723	Rizzo	160.0	164.0	4.0	0.03	373	0.08	46
25MYC0724	Rizzo	8.0	12.0	4.0	0.00	503	0.05	54
<b>25MYC0724</b>	<b>Rizzo</b>	<b>72.0</b>	<b>74.0</b>	<b>2.0</b>	<b>0.45</b>	<b>234</b>	0.06	80
	<b>Including</b>	<b>72.0</b>	<b>73.0</b>	<b>1.0</b>	<b>0.80</b>	<b>253</b>	0.08	103
25MYC0749	Rizzo	12.0	32.0	20.0	0.02	721	0.17	19
25MYC0749	Rizzo	36.0	40.0	4.0	0.18	1,325	0.25	29
<b>25MYC0750</b>	<b>Rizzo</b>	<b>4.0</b>	<b>64.0</b>	<b>60.0</b>	<b>0.35</b>	<b>1,544</b>	0.30	93
	<b>Including</b>	<b>20.0</b>	<b>28.0</b>	<b>8.0</b>	<b>0.57</b>	<b>1,800</b>	0.22	66
	<b>Including</b>	<b>44.0</b>	<b>52.0</b>	<b>8.0</b>	<b>1.20</b>	<b>3,118</b>	0.59	240
<b>25MYC0750</b>	<b>Rizzo</b>	<b>64.0</b>	<b>84.0</b>	<b>20.0</b>	<b>0.04</b>	<b>557</b>	0.10	33
<b>25MYC0750</b>	<b>Rizzo</b>	<b>84.0</b>	<b>88.0</b>	<b>4.0</b>	<b>0.10</b>	<b>1,600</b>	0.21	22
<b>25MYC0750</b>	<b>Rizzo</b>	<b>130.0</b>	<b>131.0</b>	<b>1.0</b>	<b>0.03</b>	<b>1,270</b>	0.16	23
<b>25MYC0750</b>	<b>Rizzo</b>	<b>131.0</b>	<b>133.0</b>	<b>2.0</b>	<b>0.29</b>	<b>44,015</b>	<b>4.35</b>	<b>214</b>
	<b>Including</b>	<b>131.0</b>	<b>132.0</b>	<b>1.0</b>	<b>0.33</b>	<b>86,400</b>	<b>8.45</b>	<b>407</b>
25MYC0750	Rizzo	134.0	138.0	4.0	0.01	443	0.06	18
25MYC0751	Rizzo	4.0	8.0	4.0	0.02	365	0.03	179
25MYC0751	Rizzo	8.0	12.0	4.0	0.11	325	0.03	162
25MYC0751	Rizzo	32.0	36.0	4.0	0.11	162	0.06	17
25MYC0752	Minyari NW	12.0	30.0	18.0	0.03	432	0.07	113
	<b>Including</b>	<b>28.0</b>	<b>29.0</b>	<b>1.0</b>	<b>0.21</b>	<b>451</b>	0.05	157
25MYC0752	Minyari NW	34.0	35.0	1.0	0.02	306	0.06	185
25MYC0752	Minyari NW	46.0	47.0	1.0	0.07	199	0.07	417
25MYC0752	Minyari NW	47.0	52.0	5.0	0.04	340	0.06	666
25MYC0752	Minyari NW	52.0	55.0	3.0	0.10	298	0.07	512
25MYC0752	Minyari NW	60.0	61.0	1.0	0.37	304	0.04	52
25MYC0752	Minyari NW	66.0	67.0	1.0	0.10	400	0.08	559
25MYC0752	Minyari NW	70.0	72.0	2.0	0.08	759	0.15	159
<b>25MYC0752</b>	<b>Minyari NW</b>	<b>76.0</b>	<b>78.0</b>	<b>2.0</b>	<b>0.10</b>	<b>1,715</b>	0.20	<b>1,370</b>
25MYC0752	Minyari NW	78.0	90.0	12.0	0.03	371	0.04	129
25MYC0752	Minyari NW	97.0	102.0	5.0	0.09	468	0.11	292
25MYC0752	Minyari NW	129.0	131.0	2.0	0.02	381	0.05	32

Hole ID	Deposit/Prospect	From (m)	To (m)	Interval (m)	Gold (g/t)	Copper (ppm)	Silver (g/t)	Cobalt (ppm)
25MYC0752	Minyari NW	168.0	173.0	5.0	0.03	436	0.06	48
25MYC0752	Minyari NW	186.0	188.0	2.0	0.05	384	0.14	38
25MYC0752	Minyari NW	188.0	189.0	1.0	0.19	248	0.06	35
25MYC0752	Minyari NW	191.0	192.0	1.0	0.08	311	0.11	54
<b>25MYC0752</b>	<b>Minyari NW</b>	<b>197.0</b>	<b>198.0</b>	<b>1.0</b>	<b>0.49</b>	<b>815</b>	0.12	315
<b>25MYC0752</b>	<b>Minyari NW</b>	203.0	208.0	5.0	0.24	451	0.11	<b>2,601</b>
	<b>Including</b>	<b>207.0</b>	<b>208.0</b>	<b>1.0</b>	<b>0.47</b>	425	0.08	<b>4,360</b>
25MYC0752	Minyari NW	211.0	213.0	2.0	0.03	466	0.04	128
<b>25MYC0752</b>	<b>Minyari NW</b>	<b>215.0</b>	<b>233.0</b>	<b>18.0</b>	<b>0.29</b>	<b>996</b>	0.29	315
	<b>Including</b>	<b>216.0</b>	<b>217.0</b>	<b>1.0</b>	<b>1.24</b>	<b>1,080</b>	0.28	<b>1,515</b>
	<b>Including</b>	<b>229.0</b>	<b>233.0</b>	<b>4.0</b>	<b>0.55</b>	<b>2,545</b>	0.73	421
25MYC0752	Minyari NW	237.0	238.0	1.0	0.04	303	0.09	271
25MYC0752	Minyari NW	239.0	242.0	3.0	0.17	566	0.11	302
25MYC0752	Minyari NW	250.0	251.0	1.0	0.02	404	0.08	46
<b>25MYC0752</b>	<b>Minyari NW</b>	<b>251.0</b>	<b>260.0</b>	<b>9.0</b>	<b>1.20</b>	<b>1,965</b>	<b>0.65</b>	400
	<b>Including</b>	<b>257.0</b>	<b>258.0</b>	<b>1.0</b>	<b>6.65</b>	<b>9,520</b>	<b>3.07</b>	<b>2,320</b>
25MYC0752	Minyari NW	260.0	263.0	3.0	0.07	462	0.11	57
25MYC0755	Minyari NW	6.0	7.0	1.0	0.15	73	0.04	15
25MYC0755	Minyari NW	61.0	63.0	2.0	0.26	102	0.08	271
25MYC0755	Minyari NW	68.0	69.0	1.0	0.17	225	0.07	58
25MYC0755	Minyari NW	114.0	118.0	4.0	0.02	41	0.03	442
<b>25MYC0755</b>	<b>Minyari NW</b>	<b>118.0</b>	<b>120.0</b>	<b>2.0</b>	<b>0.57</b>	426	0.12	<b>1,690</b>
	<b>Including</b>	<b>119.0</b>	<b>120.0</b>	<b>1.0</b>	<b>1.01</b>	423	0.12	<b>1,685</b>
25MYC0755	Minyari NW	122.0	124.0	2.0	0.23	221	0.08	901
25MYC0755	Minyari NW	124.0	129.0	5.0	0.04	359	0.08	678
<b>25MYC0755</b>	<b>Minyari NW</b>	<b>129.0</b>	<b>132.0</b>	<b>3.0</b>	<b>0.64</b>	187	0.08	<b>1,982</b>
	<b>Including</b>	<b>131.0</b>	<b>132.0</b>	<b>1.0</b>	<b>1.29</b>	148	0.07	<b>2,120</b>
25MYC0755	Minyari NW	132.0	134.0	2.0	0.04	137	0.03	421
<b>25MYC0755</b>	<b>Minyari NW</b>	<b>137.0</b>	<b>138.0</b>	<b>1.0</b>	<b>0.56</b>	126	0.24	661
<b>25MYC0755</b>	<b>Minyari NW</b>	<b>138.0</b>	<b>140.0</b>	<b>2.0</b>	0.05	56	0.03	<b>1,166</b>
<b>25MYC0755</b>	<b>Minyari NW</b>	146.0	157.0	11.0	0.04	123	0.03	614
	<b>Including</b>	<b>154.0</b>	<b>157.0</b>	<b>3.0</b>	0.04	148	0.04	<b>1,460</b>
25MYC0755	Minyari NW	173.0	176.0	3.0	0.04	682	0.16	114
<b>25MYC0755</b>	<b>Minyari NW</b>	<b>182.0</b>	<b>185.0</b>	<b>3.0</b>	<b>0.64</b>	344	0.12	203
	<b>Including</b>	<b>182.0</b>	<b>183.0</b>	<b>1.0</b>	<b>1.70</b>	700	0.25	495
<b>25MYC0755</b>	<b>Minyari NW</b>	190.0	195.0	5.0	0.28	272	0.06	248
	<b>Including</b>	<b>194.0</b>	<b>195.0</b>	<b>1.0</b>	<b>0.60</b>	332	0.05	677
25MYC0755	Minyari NW	195.0	197.0	2.0	0.08	195	0.04	381
<b>25MYC0755</b>	<b>Minyari NW</b>	<b>202.0</b>	<b>205.0</b>	<b>3.0</b>	0.21	457	0.11	<b>2,503</b>
25MYC0755	Minyari NW	207.0	210.0	3.0	0.04	391	0.05	124
<b>25MYC0755</b>	<b>Minyari NW</b>	<b>210.0</b>	<b>218.0</b>	<b>8.0</b>	<b>0.29</b>	<b>2,386</b>	<b>0.48</b>	<b>940</b>
	<b>Including</b>	<b>210.0</b>	<b>211.0</b>	<b>1.0</b>	<b>1.05</b>	<b>3,070</b>	<b>0.56</b>	<b>1,370</b>
25MYC0755	Minyari NW	218.0	230.0	12.0	0.04	715	0.14	308
25MYC0755	Minyari NW	230.0	233.0	3.0	0.13	543	0.11	133
25MYC0755	Minyari NW	236.0	237.0	1.0	0.09	292	0.06	812
25MYC0711	Minyari SE	18.0	19.0	1.0	0.02	336	0.05	59
25MYC0711	Minyari SE	28.0	34.0	6.0	0.02	376	0.06	19
25MYC0711	Minyari SE	50.0	53.0	3.0	0.03	372	0.06	21
25MYC0711	Minyari SE	84.0	86.0	2.0	0.02	512	0.09	23
25MYC0711	Minyari SE	120.0	121.0	1.0	0.05	436	0.08	24
25MYC0712	Minyari SE	133.0	134.0	1.0	0.18	6	0.02	20
<b>25MYC0712</b>	<b>Minyari SE</b>	<b>174.0</b>	<b>177.0</b>	<b>3.0</b>	0.03	<b>1,353</b>	0.14	103
25MYC0713	Minyari NE	57.0	58.0	1.0	0.01	368	0.11	51
25MYC0714	Minyari NE	24.0	25.0	1.0	0.0	355	0.07	47
25MYC0714	Minyari NE	127.0	128.0	1.0	0.01	464	0.13	20

**Notes:**

\*Drill holes with partial assay results received / further assays pending

Table intersections are length-weighted assay intervals reported using the following criteria:

Intersection Interval = Nominal cut-off grade scenarios:

- $\geq 0.10$  ppm (g/t) gold; and/or
- $\geq 300$  ppm (0.03%) copper; and/or
- $\geq 0.70$  ppm (g/t) silver; and/or
- $\geq 400$  ppm (0.04%) cobalt.
- No top-cutting has been applied to these individual assay intervals.
- Intersections are down hole lengths, true widths not known with certainty, refer to JORC Table 1 Section 2.
- To convert ppm to percent (%) divide ppm by 10,000.

**Table 2a: Minyari Project – CY2025 Phase 1 Exploration Programme**

**Reverse Circulation (RC) and Diamond Core (DD) Drill Hole Collar Locations (MGA Zone 51/GDA2020)**

Hole ID	Programme	Target/Deposit	Hole Type	Northing (m)	Easting (m)	RL (m)	Hole Depth (m)	Azimuth (°)	Dip (°)	Assay Status
25MYC0685	Growth	Minyari South	RC	7,635,013	422,997	275	60.0	100	-61	Received
25MYC0686	Growth	Minyari South	RC	7,635,022	422,949	275	102.0	100	-60	Received
25MYC0687	Growth	Minyari South	RC	7,635,037	422,891	274	186.0	103	-58	Received
25MYC0688	Growth	Minyari South	RC	7,634,918	422,949	275	144.0	100	-60	Received
25MYC0689	Growth	Minyari South	RC	7,634,927	422,899	275	228.0	100	-60	Received
25MYC0690	Growth	Minyari South	RC	7,634,856	422,977	276	120.0	100	-60	Received
25MYC0691	Growth	Minyari South	RC	7,634,873	422,877	276	258.0	100	-62	Received
25MYC0692	Growth	Minyari South	RC	7,634,799	422,957	276	228.0	100	-60	Received
25MYC0693	Growth	Minyari South	RC	7,634,815	422,902	276	198.0	100	-61	Received
25MYC0694	Growth	Minyari South	RC	7,634,822	422,856	276	251.0	100	-60	Received
25MYC0695	Growth	Minyari South	RC	7,634,752	422,934	277	120.0	100	-61	Received
25MYC0696	Growth	WACA	RC	7,634,765	422,878	277	210.0	100	-60	Received
25MYC0697	Growth	Minyari South	RC	7,634,913	422,834	276	150.0	058	-59	Received
25MYC0699	Growth	GEO-01 MZ	RC	7,633,688	423,628	276	196.0	090	-59	Received
25MYC0700	Growth	Fiama	RC	7,633,448	424,081	277	226.0	300	-59	Received
25MYC0701	Growth	Fiama	RC	7,633,547	424,050	277	202.0	180	-60	Received
25MYC0702	Growth	Fiama	RC	7,633,609	424,096	278	336.0	180	-59	Received
25MYC0703	Growth	Fiama	RC	7,633,445	424,082	277	184.0	255	-60	Received
25MYC0704	Growth	Minella	RC	7,633,614	423,640	276	168.0	010	-61	Received
25MYC0705	Growth	Minella	RC	7,633,565	423,631	275	151.0	010	-60	Received
25MYC0706	Growth	Minella	RC	7,633,518	423,622	275	258.0	010	-61	Received
25MYC0707	Growth	Fiama	RC	7,633,507	424,120	277	233.0	180	-60	Received
25MYC0708	Growth	Fiama	RC	7,633,542	424,116	277	220.0	180	-66	Received
25MYC0709	Growth	Fiama	RC	7,633,659	424,118	278	370.0	180	-61	Received*
25MYC0710	Growth	Minyari South	RC	7,634,774	422,832	277	222.0	100	-61	Received
25MYC0711	Growth	Minyari SE	RC	7,635,209	423,337	276	162.0	190	-60	Received
25MYC0712	Growth	Minyari SE	RC	7,635,236	423,296	277	180.0	190	-60	Received
25MYC0713	Growth	Minyari NE	RC	7,635,616	423,115	274	162.0	100	-58	Received
25MYC0714	Growth	Minyari NE	RC	7,635,621	423,063	274	264.0	100	-60	Received
25MYC0715	Discovery	Rizzo	RC	7,633,381	423,497	275	150.0	238	-60	Received
25MYC0716	Discovery	Rizzo	RC	7,633,414	423,542	275	150.0	238	-61	Received
25MYC0717	Discovery	Rizzo	RC	7,633,125	423,830	275	150.0	058	-60	Received
25MYC0718	Discovery	Rizzo	RC	7,633,068	423,741	274	180.0	058	-59	Received
25MYC0719	Discovery	Rizzo	RC	7,633,020	423,666	274	174.0	058	-60	Received
25MYC0720	Discovery	Rizzo	RC	7,633,183	423,546	275	120.0	058	-60	Received
25MYC0721	Discovery	Rizzo	RC	7,633,126	423,456	278	120.0	058	-61	Received

Hole ID	Programme	Target/Deposit	Hole Type	Northing (m)	Easting (m)	RL (m)	Hole Depth (m)	Azimuth (°)	Dip (°)	Assay Status
25MYC0722	Discovery	Rizzo	RC	7,633,208	423,980	275	162.0	238	-60	Received
25MYC0723	Discovery	Rizzo	RC	7,633,250	424,043	276	186.0	238	-61	Received
25MYC0724	Discovery	Rizzo	RC	7,633,299	424,129	276	174.0	238	-60	Received
25MYC0725	Discovery	Fiama	RC	7,633,412	424,131	277	216.0	238	-61	Received
25MYC0726	Discovery	GP05	RC	7,634,074	424,136	282	246.0	300	-60	Received
25MYC0727	Discovery	GP05	RC	7,634,017	424,228	282	228.0	300	-61	Received
25MYC0728	Discovery	GP05	RC	7,634,155	424,196	283	216.0	300	-60	Received
25MYC0729	Discovery	GP05	RC	7,634,099	424,290	283	252.0	300	-59	Received
25MYC0730	Growth	GEO-01 Central	RC	7,633,735	423,972	277	180.0	215	-60	Received
25MYC0731	Growth	GEO-01 Central	RC	7,633,769	424,114	278	162.0	300	-61	Received
25MYC0732	Growth	GEO-01 Central	RC	7,633,737	424,159	278	120.0	300	-60	Received
25MYC0733	Growth	WACA	RC	7,634,120	423,070	277	150.0	058	-60	Received
25MYC0734	Growth	WACA	RC	7,634,128	422,989	277	258.0	058	-60	Pending
25MYC0735	Growth	WACA	RC	7,634,087	423,023	277	252.0	058	-60	Pending
25MYC0736	Growth	GEO-01 Central	RC	7,633,705	424,015	278	270.0	180	-61	Received
25MYC0737	Growth	Fiama	RC	7,633,796	424,000	278	336.0	190	-55	Received
25MYC0738	Growth	Fiama	RC	7,633,666	424,246	278	360.0	180	-62	Received*
25MYC0739	Growth	Minyari SW	RC	7,635,307	422,975	274	297.0	200	-72	Pending
25MYC0740	Growth	Minyari SE	RC	7,635,296	423,309	284	240.0	190	-60	Pending
25MYC0741	Growth	Fiama	RC	7,633,662	424,150	278	352.0	180	-65	Received
25MYCD0742	Growth	Fiama	RC/DD	7,633,642	424,200	278	437.7	180	-61	Received*
25MYC0743	Growth	Minella	RC	7,633,460	423,803	275	231.0	000	-61	Received*
25MYC0744	Growth	Minella	RC	7,633,444	423,842	275	280.0	000	-61	Received
25MYC0745	Growth	Minella	RC	7,633,677	423,959	277	304.0	180	-61	Received
25MYC0746	Growth	Minyari SE	RC	7,635,264	423,346	276	220.0	190	-60	Pending
25MYC0747	Discovery	Chicane	RC	7,635,057	422,753	280	390.0	280	-61	Pending
25MYC0748	Discovery	Rizzo	RC	7,633,413	423,648	278	354.0	238	-60	Pending
25MYC0749	Discovery	Rizzo	RC	7,633,265	423,683	278	288.0	238	-60	Received
25MYC0750	Discovery	Rizzo	RC	7,633,309	423,760	278	180.0	238	-60	Received
25MYC0751	Discovery	Rizzo	RC	7,633,362	423,845	278	180.0	238	-60	Received
25MYC0752	PFS	Minyari	RC	7,635,438	422,884	276	264.0	029	-60	Received
25MYC0753	PFS	Minyari	RC	7,635,405	422,861	276	324.0	030	-60	Pending
25MYC0754	PFS	Minyari	RC	7,635,462	422,850	277	210.0	030	-60	Pending
25MYC0755	PFS	Minyari	RC	7,635,428	422,831	277	240.0	030	-61	Received
25MYC0756	PFS	Minyari	RC	7,635,389	422,812	277	282.0	030	-61	Pending
25MYC0757	PFS	Minyari	RC	7,635,235	423,173	278	150.0	192	-60	Pending
25MYC0758	PFS	Minyari	RC	7,635,203	423,203	279	150.0	191	-59	Pending
25MYC0759	PFS	Minyari	RC	7,635,155	423,155	278	90.0	190	-60	Pending
25MYC0760	PFS	WACA	RC	7,634,547	422,777	281	120.0	062	-60	Pending
25MYC0761	PFS	WACA	RC	7,634,411	422,886	281	120.0	060	-56	Pending
25MYC0762	PFS	WACA	RC	7,634,381	422,931	281	84.0	061	-59	Pending
25MYC0763	PFS	WACA	RC	7,634,291	423,027	282	120.0	240	-56	Pending
25MYC0764	PFS	WACA	RC	7,634,276	423,011	282	60.0	239	-56	Pending
25MYC0765	PFS	WACA	RC	7,634,259	423,012	284	42.0	060	-58	Pending

Hole ID	Programme	Target/Deposit	Hole Type	Northing (m)	Easting (m)	RL (m)	Hole Depth (m)	Azimuth (°)	Dip (°)	Assay Status
25MYC0766	PFS	WACA	RC	7,634,350	422,969	281	84.0	060	-58	Pending
25MYC0767	PFS	GEO-01 MZ	RC	7,633,702	423,687	281	72.0	307	-61	Pending
25MYC0768	PFS	GEO-01 MZ	RC	7,633,697	423,686	281	42.0	303	-61	Pending
25MYC0769	PFS	GEO-01 MZ	RC	7,633,726	423,726	281	144.0	300	-61	Pending
25MYC0770	PFS	GEO-01 MZ	RC	7,633,764	423,751	281	102.0	303	-63	Pending
25MYC0771	PFS	GEO-01 MZ	RC	7,633,786	423,711	281	90.0	301	-62	Pending
25MYC0772	PFS	GEO-01 MZ	RC	7,633,908	423,830	285	120.0	301	-60	Pending
25MYC0773	PFS	WACA	RC	7,634,531	422,755	281	180.0	058	-60	Pending
25MYC0774	PFS	WACA	RC	7,634,434	422,736	282	324.0	058	-57	Pending
25MYC0775	PFS	WACA	RC	7,634,401	422,781	280	282.0	060	-59	Pending
25MYC0776	PFS	WACA	RC	7,634,370	422,775	283	267.0	058	-57	Pending
25MYC0777	PFS	WACA	RC	7,634,339	423,009	281	150.0	241	-56	Pending
25MYC0778	PFS	WACA	RC	7,634,702	422,688	282	60.0	061	-58	Pending
25MYC0779	PFS	WACA	RC	7,634,695	422,668	282	102.0	063	-58	Pending
25MYC0780	PFS	WACA	RC	7,634,621	422,664	284	180.0	060	-58	Pending
25MYC0781	PFS	WACA	RC	7,634,578	422,687	283	252.0	060	-59	Pending
25MYC0782	PFS	WACA	RC	7,634,593	422,760	283	102.0	058	-58	Pending
25MYC0783	PFS	WACA	RC	7,634,574	422,723	283	204.0	060	-58	Pending
25MYC0784	PFS	WACA	RC	7,634,544	422,675	283	324.0	060	-58	Pending
25MYC0785	PFS	WACA	RC	7,634,494	422,696	282	360.0	060	-58	Pending
25MYC0786	PFS	Minyari	RC	7,635,287	423,128	279	210.0	192	-61	Pending
25MYC0787	PFS	Minyari	RC	7,635,184	423,114	280	60.0	191	-59	Pending
25MYC0788	PFS	Minyari	RC	7,635,481	422,813	274	90.0	060	-60	Pending
25MYC0789	PFS	GEO-01 MZ	RC	7,633,937	423,651	277	54.0	311	-62	Pending
25MYC0790	PFS	GEO-01 MZ	RC	7,633,955	423,691	283	60.0	303	-61	Pending
25MYC0791	PFS	GEO-01 MZ	RC	7,633,975	423,732	283	60.0	301	-60	Pending
25MYC0792	PFS	GEO-01 MZ	RC	7,633,909	423,660	280	90.0	304	-60	Pending
25MYC0793	PFS	GEO-01 MZ	RC	7,633,798	423,855	281	252.0	302	-62	Pending
25MYC0794	PFS	GEO-01 MZ	RC	7,633,770	423,795	282	140.0	302	-61	Pending
25MYC0795	PFS	Fiama	RC	7,633,503	424,251	282	90.0	183	-60	Pending
25MYC0796	PFS	Fiama	RC	7,633,561	424,211	282	192.0	180	-56	Pending
25MYC0797	PFS	Fiama	RC	7,633,494	424,099	282	102.0	183	-58	Pending
25MYC0798	PFS	Fiama	RC	7,633,571	424,094	282	252.0	183	-63	Pending
25MYC0799	PFS	Fiama	RC	7,633,657	424,095	282	276.0	182	-58	Pending
25MYC0800	PFS	Fiama	RC	7,633,656	424,050	282	180.0	180	-60	Pending
24MYC0472*	Growth	Minella	RC	7,633,601	424,118	284	304.0	178	-61	Pending
24MYC0476*	Growth	Fiama	RC	7,633,523	423,899	277	300.0	181	-61	Received
24MYC0478*	Growth	Fiama	RC	7,633,683	423,899	277	312.0	181	-60	Pending
24MYC0481*	Growth	Fiama	RC	7,633,479	423,754	272	282.0	001	-60	Received
24MYC0627*	Growth	Fiama	RC	7,633,607	424,063	277	314.0	183	-61	Received
24MYC0629*	Growth	Fiama	RC	7,633,538	424,153	277	222.0	182	-61	Received
24MYC0630*	Growth	Fiama	RC	7,633,606	424,149	282	312.0	185	-61	Received
24MYC0632*	Growth	Fiama	RC	7,633,602	424,264	278	300.0	202	-58	Received
25MYD0537*	PFS Met	Minyari	DD	7,635,455	422,954	274	80.0	057	-65	N/A

Hole ID	Programme	Target/Deposit	Hole Type	Northing (m)	Easting (m)	RL (m)	Hole Depth (m)	Azimuth (°)	Dip (°)	Assay Status
25MYD0538	Growth	Minyari South	DD	7,634,865	422,927	276	279.0	102	-61	Received
25MYD0539	Growth	GEO-01 MZ	DD	7,633,737	423,788	277	418.4	328	-70	Received
25MYD0540	Discovery	Minyari	DD	7,635,377	423,028	275	455.3	312	-86	Pending
25MYD0541	PFS	Minyari	DD	7,635,444	423,017	278	416.9	030	-61	Pending
25MYCD0698	Growth	GEO-01 MZ	RC/DD	7,633,815	423,927	277	582.1	286	-60	Received
21MYCD0203*	Discovery	Minyari	DD tail	7,635,402	423,004	275	804.2	066	-59	Received
25MYD0542	PFS	Minyari	DD	7,635,234	422,918	278	444.1	056	-67	Pending
25MYD0542W1	PFS	Minyari	DD	-	-	-	450.0	056	-67	Pending
25MYD0543	PFS	Minyari	DD	7,635,402	422,991	278	450.1	028	-66	Pending
25MYD0544	PFS	Minyari	DD	7,635,426	422,950	279	564.2	024	-65	Pending
25MYD0545	PFS	Minyari	DD	7,635,196	422,871	276	489.6	054	-70	Pending
25MYD0546	PFS	Minyari	DD	7,635,426	422,950	279	480.2	060	-65	Pending
25MYD0547	PFS	Minyari	DD	7,635,229	422,842	280	600.0	060	-68	Pending
25MYD0548	PFS	Minyari	DD	7,635,315	423,016	279	364.5	058	-65	Pending
25MYD0549	PFS	Minyari	DD	7,635,223	423,024	278	282.0	057	-63	Pending
21MYCD0216	PFS	Minyari	DD tail	7,635,349	422,786	277	728.2	063	-56	Pending
21MYCD0216W1	PFS	Minyari	DD	-	-	-	689.9	061	-56	Pending

Received\* = Partially received

**Notes:**

Drill Hole Collar Table above - Refer to JORC Table 1 Section 1 for full drill hole information; including drill technique, sampling, and analytical technique/s.

Resource Growth-Focused Drill Programme = Growth

Discovery-Focused Drill Programme = Discovery

Pre-feasibility Study (PFS) Drill Programme = PFS

\*CY02021/2024 drill holes were re-entered to hole depth recorded

\*25MYD0537 was drilled for metallurgical test work purposes and is not being assayed

**Table 2b: Minyari Project – CY2025 Phase 1 Exploration Programme**  
**Air Core (AC) Drill Hole Collar Locations (MGA Zone 51/GDA2020)**

Hole ID	Target/Deposit	Hole Type	Northing (m)	Easting (m)	RL (m)	Hole Depth (m)	Azimuth (°)	Dip (°)	Assay Status
25MYA0292	Rizzo	AC	7,633,406	423,909	280	57	000	-90	Received*
25MYA0293	Rizzo	AC	7,633,300	423,748	280	46	000	-90	Received*
25MYA0294	Rizzo	AC	7,633,163	423,517	280	65	000	-90	Received*
25MYA0295	Rizzo	AC	7,632,869	423,428	280	18	000	-90	Received*
25MYA0296	Rizzo	AC	7,633,028	423,685	280	33	000	-90	Received*
25MYA0297	Rizzo	AC	7,633,159	423,894	280	48	000	-90	Received*
25MYA0298	Rizzo	AC	7,633,289	424,106	280	24	000	-90	Received*
25MYA0299	Rizzo	AC	7,633,406	424,295	280	21	000	-90	Received*
25MYA0300	Rizzo	AC	7,633,035	424,036	280	56	000	-90	Received*
25MYA0301	Rizzo	AC	7,632,911	423,878	280	51	000	-90	Received*
25MYA0302	Rizzo	AC	7,632,801	423,730	280	42	000	-90	Received*
25MYA0303	Rizzo	AC	7,632,679	423,571	287	60	000	-90	Received*
25MYA0304	Rizzo	AC	7,632,229	422,886	280	45	000	-90	Received*
25MYA0305	Rizzo	AC	7,631,825	424,297	280	15	000	-90	Received*
25MYA0306	Rizzo	AC	7,632,195	423,913	280	29	000	-90	Received*

Hole ID	Target/Deposit	Hole Type	Northing (m)	Easting (m)	RL (m)	Hole Depth (m)	Azimuth (°)	Dip (°)	Assay Status
25MYA0307	Rizzo	AC	7,632,485	423,620	280	34	000	-90	Received*
25MYA0308	Rizzo	AC	7,633,152	423,110	280	96	000	-90	Received*
25MYA0309	Rizzo	AC	7,633,292	423,355	289	100	000	-90	Received*
25MYA0310	PP-GRAV02	AC	7,631,197	414,076	267	59	000	-90	Received*
25MYA0311	PP-GRAV02	AC	7,631,035	413,951	264	42	000	-90	Received*
25MYA0312	PP-GRAV02	AC	7,630,885	413,833	280	51	000	-90	Received*
25MYA0313	PP-GRAV02	AC	7,630,761	414,113	280	61	000	-90	Received*
25MYA0314	PP-GRAV02	AC	7,630,895	414,256	280	72	000	-90	Received*
25MYA0315	PP-GRAV02	AC	7,631,063	414,364	280	39	000	-90	Received*
25MYA0316	PP-GRAV02	AC	7,631,228	414,473	280	33	000	-90	Received*
25MYA0317	PP-GRAV02	AC	7,631,394	414,590	280	64	000	-90	Received*
25MYA0318	PP-GRAV02	AC	7,631,270	414,938	280	58	000	-90	Pending
25MYA0319	PP-GRAV02	AC	7,631,113	414,810	280	56	000	-90	Pending
25MYA0320	PP-GRAV02	AC	7,630,959	414,687	280	42	000	-90	Pending
25MYA0321	PP-GRAV02	AC	7,630,803	414,558	280	21	000	-90	Pending
25MYA0322	PP-GRAV02	AC	7,630,647	414,433	280	63	000	-90	Pending
25MYA0323	PP-GRAV02	AC	7,630,522	414,274	280	54	000	-90	Pending
25MYA0324	PP-GRAV02	AC	7,630,427	414,103	280	60	000	-90	Pending
25MYA0325	PP-GRAV02	AC	7,630,329	413,917	280	63	000	-90	Received
25MYA0326	PP-GRAV02	AC	7,630,246	413,745	280	57	000	-90	Received
25MYA0327	PP-GRAV02	AC	7,630,676	413,938	280	51	000	-90	Pending
25MYA0328	PP-GRAV02	AC	7,630,756	415,197	280	60	000	-90	Pending
25MYA0329	PP-GRAV02	AC	7,630,584	415,088	280	48	000	-90	Pending
25MYA0330	PP-GRAV02	AC	7,630,413	414,988	280	63	000	-90	Pending
25MYA0331	PP-GRAV02	AC	7,630,244	414,879	280	51	000	-90	Pending
25MYA0332	PP-GRAV02	AC	7,630,075	414,774	280	66	000	-90	Pending
25MYA0333	PP-GRAV02	AC	7,629,903	414,666	280	81	000	-90	Pending
25MYA0334	PP-GRAV02	AC	7,629,743	414,586	280	118	000	-90	Pending
25MYA0335	PP-GRAV02	AC	7,629,909	414,336	280	68	000	-90	Pending
25MYA0336	PP-GRAV02	AC	7,630,053	415,321	280	93	000	-90	Pending
25MYA0337	PP-GRAV02	AC	7,630,225	415,433	280	71	000	-90	Pending
25MYA0338	PP-GRAV02	AC	7,630,398	415,558	280	62	000	-90	Pending
25MYA0339	PP-GRAV02	AC	7,630,569	415,675	280	83	000	-90	Pending
25MYA0340	PP-GRAV02	AC	7,631,145	416,065	280	96	000	-90	Pending
25MYA0341	NACA	AC	7,646,625	417,829	280	36	000	-90	Pending
25MYA0342	NACA	AC	7,646,983	418,075	280	51	000	-90	Pending
25MYA0343	NACA	AC	7,645,110	420,942	280	42	000	-90	Pending
25MYA0344	NACA	AC	7,645,613	420,624	280	33	000	-90	Pending
25MYA0345	NACA	AC	7,645,366	420,382	280	54	000	-90	Pending
25MYA0346	NACA	AC	7,645,210	420,226	280	9	000	-90	Pending
25MYA0347	NACA	AC	7,645,768	419,881	280	31	000	-90	Pending
25MYA0348	NACA	AC	7,645,463	419,554	280	13	000	-90	Pending
25MYA0349	NACA	AC	7,646,191	419,392	280	53	000	-90	Pending
25MYA0350	NACA	AC	7,645,936	419,125	280	28	000	-90	Pending
25MYA0351	NACA	AC	7,644,244	421,129	280	36	000	-90	Pending

Hole ID	Target/Deposit	Hole Type	Northing (m)	Easting (m)	RL (m)	Hole Depth (m)	Azimuth (°)	Dip (°)	Assay Status
25MYA0352	NACA	AC	7,644,376	420,791	280	43	000	-90	Pending
25MYA0353	NACA	AC	7,644,681	420,568	280	19	000	-90	Pending
25MYA0354	NACA	AC	7,644,790	419,811	280	9	000	-90	Pending
25MYA0355	AL15	AC	7,653,181	420,270	280	93	000	-90	Pending
25MYA0356	AL15	AC	7,653,251	420,000	280	90	000	-90	Pending
25MYA0357	AL15	AC	7,653,295	419,793	280	102	000	-90	Pending
25MYA0358	AL15	AC	7,653,335	419,580	280	82	000	-90	Pending
25MYA0359	AL15	AC	7,653,375	419,397	280	78	000	-90	Pending
25MYA0360	AL15	AC	7,653,418	419,197	280	76	000	-90	Pending
25MYA0361	AL15	AC	7,653,464	419,004	280	69	000	-90	Pending
25MYA0362	AL15	AC	7,653,687	419,160	280	102	000	-90	Pending
25MYA0363	AL15	AC	7,653,608	418,992	280	66	000	-90	Pending
25MYA0364	AL15	AC	7,653,508	418,802	280	74	000	-90	Pending
25MYA0365	AL15	AC	7,653,795	419,352	280	132	000	-90	Pending
25MYA0366	AL15	AC	7,653,449	418,696	280	88	000	-90	Pending
25MYA0367	AL15	AC	7,653,378	418,567	280	84	000	-90	Pending
25MYA0368	AL15	AC	7,653,271	418,380	280	59	000	-90	Pending
25MYA0369	AL15	AC	7,653,192	418,227	280	72	000	-90	Pending
25MYA0370	AL15	AC	7,653,680	418,080	280	75	000	-90	Pending
25MYA0371	AL15	AC	7,654,960	414,968	280	55	000	-90	Pending
25MYA0372	AL15	AC	7,654,706	414,742	280	57	000	-90	Pending
25MYA0373	AL15	AC	7,654,692	414,970	280	43	000	-90	Pending
25MYA0374	AL15	AC	7,654,668	415,370	280	37	000	-90	Pending
25MYA0375	AL15	AC	7,654,654	415,572	280	18	000	-90	Pending
25MYA0376	AL15	AC	7,654,646	415,769	280	48	000	-90	Pending
25MYA0377	AL15	AC	7,654,633	415,965	280	54	000	-90	Pending
25MYA0378	AL15	AC	7,654,622	416,170	280	45	000	-90	Pending
25MYA0379	AL15	AC	7,654,597	416,563	280	63	000	-90	Pending
25MYA0380	AL15	AC	7,654,576	416,966	280	42	000	-90	Pending
25MYA0381	AL15	AC	7,654,991	418,595	280	126	000	-90	Pending
25MYA0382	AL15	AC	7,654,992	418,387	280	87	000	-90	Pending
25MYA0383	AL15	AC	7,655,027	418,199	280	132	000	-90	Pending
25MYA0384	AL15	AC	7,655,102	417,792	280	60	000	-90	Pending
25MYA0385	AL15	AC	7,655,133	417,596	280	60	000	-90	Pending
25MYA0386	AL15	AC	7,655,174	417,353	280	78	000	-90	Pending
25MYA0387	AL01	AC	7,656,969	412,421	280	53	000	-90	Pending
25MYA0388	AL01	AC	7,657,207	412,433	280	21	000	-90	Pending
25MYA0389	AL01	AC	7,657,245	412,356	280	16	000	-90	Pending
25MYA0390	AL01	AC	7,657,305	412,259	280	33	000	-90	Pending
25MYA0391	AL01	AC	7,657,192	412,228	280	87	000	-90	Pending
25MYA0392	AL01	AC	7,657,385	412,192	280	11	000	-90	Pending
25MYA0393	AL01	AC	7,657,468	412,135	280	11	000	-90	Pending
25MYA0394	AL01	AC	7,657,535	412,244	280	8	000	-90	Pending
25MYA0395	AL01	AC	7,657,615	412,366	280	12	000	-90	Pending
25MYA0396	AL01	AC	7,657,144	412,729	280	35	000	-90	Pending

Hole ID	Target/Deposit	Hole Type	Northing (m)	Easting (m)	RL (m)	Hole Depth (m)	Azimuth (°)	Dip (°)	Assay Status
25MYA0397	Kali-WEM	AC	7,621,144	417,183	280	123	000	-90	Pending
25MYA0398	Kali-WEM	AC	7,620,966	417,503	280	126	000	-90	Pending
25MYA0399	Kali-WEM	AC	7,620,775	417,834	280	126	000	-90	Pending
25MYA0400	Kali-WEM	AC	7,620,607	418,167	280	173	000	-90	Pending
25MYA0401	Serrano	AC	7,670,531	415,961	280	102	000	-90	Pending
25MYA0402	Serrano	AC	7,670,574	416,071	280	86	000	-90	Pending
25MYA0403	Serrano	AC	7,670,615	416,143	280	73	000	-90	Pending
25MYA0404	Serrano	AC	7,670,660	416,231	280	58	000	-90	Pending
25MYA0405	Serrano	AC	7,670,710	416,320	280	48	000	-90	Pending
25MYA0406	Serrano	AC	7,670,366	416,026	280	90	000	-90	Pending
25MYA0407	Serrano	AC	7,670,412	416,110	280	86	000	-90	Pending
25MYA0408	Serrano	AC	7,670,464	416,203	280	75	000	-90	Pending
25MYA0409	Serrano	AC	7,670,509	416,277	280	57	000	-90	Pending
25MYA0410	Serrano	AC	7,670,541	416,352	280	68	000	-90	Pending
25MYA0411	Serrano	AC	7,670,310	416,164	280	87	000	-90	Pending
25MYA0412	Serrano	AC	7,670,359	416,251	280	67	000	-90	Pending
25MYA0413	Serrano	AC	7,670,408	416,337	280	54	000	-90	Pending
25MYA0414	Serrano	AC	7,670,204	416,247	280	79	000	-90	Pending
25MYA0415	Serrano	AC	7,670,257	416,336	280	63	000	-90	Pending
25MYA0416	Serrano	AC	7,670,321	416,442	280	72	000	-90	Pending
25MYA0417	Serrano	AC	7,670,352	416,506	280	66	000	-90	Pending
25MYA0418	Serrano	AC	7,670,120	416,415	280	63	000	-90	Pending
25MYA0419	Serrano	AC	7,670,795	416,275	280	57	000	-90	Pending
25MYA0420	Serrano	AC	7,670,744	416,194	280	61	000	-90	Pending
25MYA0421	Serrano	AC	7,670,684	416,111	280	68	000	-90	Pending
25MYA0422	Serrano	AC	7,670,773	415,927	280	64	000	-90	Pending
25MYA0423	Serrano	AC	7,670,843	416,017	280	64	000	-90	Pending
25MYA0424	Serrano	AC	7,670,866	416,097	280	60	000	-90	Pending
25MYA0425	Serrano	AC	7,670,917	416,191	280	47	000	-90	Pending
25MYA0426	Serrano	AC	7,671,052	416,101	280	54	000	-90	Pending
25MYA0427	Poblano	AC	7,670,955	415,945	280	66	000	-90	Pending
25MYA0428	Poblano	AC	7,670,907	415,854	280	66	000	-90	Pending
25MYA0429	Poblano	AC	7,670,954	415,768	280	66	000	-90	Pending
25MYA0430	Poblano	AC	7,671,000	415,850	280	65	000	-90	Pending
25MYA0431	Poblano	AC	7,671,048	415,936	280	66	000	-90	Pending
25MYA0432	Poblano	AC	7,671,093	416,017	280	69	000	-90	Pending
25MYA0433	Poblano	AC	7,671,082	415,631	280	66	000	-90	Pending
25MYA0434	Poblano	AC	7,671,131	415,714	280	75	000	-90	Pending
25MYA0435	Poblano	AC	7,671,181	415,810	280	78	000	-90	Pending
25MYA0436	Poblano	AC	7,671,220	415,889	280	65	000	-90	Pending
25MYA0437	Poblano	AC	7,671,240	416,084	280	42	000	-90	Pending
25MYA0438	Poblano	AC	7,671,165	415,954	280	93	000	-90	Pending
25MYA0439	Poblano	AC	7,671,106	415,852	280	79	000	-90	Pending
25MYA0440	Poblano	AC	7,671,056	415,763	280	84	000	-90	Pending
25MYA0441	Poblano	AC	7,671,184	415,536	280	63	000	-90	Pending

Hole ID	Target/Deposit	Hole Type	Northing (m)	Easting (m)	RL (m)	Hole Depth (m)	Azimuth (°)	Dip (°)	Assay Status
25MYA0442	Poblano	AC	7,671,281	415,705	280	102	000	-90	Pending
25MYA0443	Poblano	AC	7,671,325	415,784	280	81	000	-90	Pending
25MYA0444	Poblano	AC	7,671,383	415,868	280	85	000	-90	Pending
25MYA0445	Poblano	AC	7,671,416	415,774	280	74	000	-90	Pending
25MYA0446	Poblano	AC	7,671,385	415,728	280	90	000	-90	Pending
25MYA0447	Poblano	AC	7,671,326	415,619	280	116	000	-90	Pending
25MYA0448	Poblano	AC	7,671,279	415,530	280	96	000	-90	Pending
25MYA0449	Poblano	AC	7,671,453	415,627	280	104	000	-90	Pending
25MYA0450	Poblano	AC	7,671,414	415,542	280	78	000	-90	Pending
25MYA0451	Poblano	AC	7,671,984	415,467	280	94	000	-90	Pending
25MYA0452	Reaper	AC	7,672,032	415,827	280	54	000	-90	Pending
25MYA0453	Reaper	AC	7,671,431	416,444	280	54	000	-90	Pending
25MYA0454	Reaper	AC	7,671,498	416,384	280	44	000	-90	Pending
25MYA0455	Reaper	AC	7,671,866	416,360	280	68	000	-90	Pending
25MYA0456	Reaper	AC	7,671,817	416,271	280	77	000	-90	Pending
25MYA0457	Reaper	AC	7,671,670	416,007	280	42	000	-90	Pending
25MYA0458	Reaper	AC	7,671,618	415,922	280	60	000	-90	Pending
25MYA0459	Reaper	AC	7,671,580	415,854	280	64	000	-90	Pending
25MYA0460	Reaper	AC	7,672,072	416,208	280	51	000	-90	Pending
25MYA0461	Reaper	AC	7,671,934	415,941	280	62	000	-90	Pending
25MYA0462	Reaper	AC	7,671,862	415,850	280	59	000	-90	Pending
25MYA0463	Reaper	AC	7,671,814	415,763	280	63	000	-90	Pending
25MYA0464	Reaper	AC	7,671,773	415,674	280	65	000	-90	Pending
25MYA0465	Reaper	AC	7,671,641	415,729	280	74	000	-90	Pending
25MYA0466	Reaper	AC	7,672,779	415,555	280	80	000	-90	Pending
25MYA0467	Reaper	AC	7,672,626	415,309	280	46	000	-90	Pending
25MYA0468	Reaper	AC	7,672,533	415,131	280	55	000	-90	Pending
25MYA0469	Reaper	AC	7,670,465	417,045	280	129	000	-90	Pending
25MYA0470	Reaper	AC	7,670,499	417,100	280	111	000	-90	Pending
25MYA0471	Reaper	AC	7,670,555	417,175	280	110	000	-90	Pending
25MYA0472	Reaper	AC	7,670,651	417,018	280	111	000	-90	Pending
25MYA0473	Reaper	AC	7,670,672	417,079	280	105	000	-90	Pending
25MYA0474	Reaper	AC	7,670,341	417,132	280	126	000	-90	Pending
25MYA0475	Reaper	AC	7,670,752	416,920	280	111	000	-90	Pending
25MYA0476	RPS	AC	7,669,902	417,289	280	68	000	-90	Pending
25MYA0477	RPS	AC	7,669,848	417,198	280	92	000	-90	Pending
25MYA0478	RPS	AC	7,668,918	417,518	280	43	000	-90	Pending
25MYA0479	RPS	AC	7,669,409	417,447	280	48	000	-90	Pending
25MYA0480	RPS	AC	7,668,746	417,584	280	60	000	-90	Pending
25MYA0481	RPS	AC	7,670,910	416,015	280	75	000	-90	Pending
25MYA0482	RPS	AC	7,670,957	416,099	280	57	000	-90	Pending
25MYA0483	RPS	AC	7,670,731	416,015	280	75	000	-90	Pending
25MYA0484	RPS	AC	7,670,855	416,235	280	54	000	-90	Pending
25MYA0485	RPS	AC	7,670,904	416,322	280	64	000	-90	Pending
25MYA0486	RPS	AC	7,670,779	416,107	280	53	000	-90	Pending

Hole ID	Target/Deposit	Hole Type	Northing (m)	Easting (m)	RL (m)	Hole Depth (m)	Azimuth (°)	Dip (°)	Assay Status
25MYA0487	RPS	AC	7,670,052	417,250	280	72	000	-90	Pending
25MYA0488	RPS	AC	7,670,003	417,177	280	80	000	-90	Pending
25MYA0489	RPS	AC	7,669,952	417,077	280	80	000	-90	Pending
25MYA0490	RPS	AC	7,669,836	417,530	280	80	000	-90	Pending
25MYA0491	RPS	AC	7,669,777	417,433	280	77	000	-90	Pending
25MYA0492	RPS	AC	7,669,724	417,338	280	38	000	-90	Pending
25MYA0493	RPS	AC	7,669,200	417,359	280	60	000	-90	Pending
25MYA0494	RPS	AC	7,669,231	417,648	280	72	000	-90	Pending
25MYA0495	RPS	AC	7,668,936	417,708	280	84	000	-90	Pending
25MYA0496	RPS	AC	7,668,746	417,584	280	62	000	-90	Pending

**Notes:**  
 Drill Hole Collar Table above - Refer to JORC Table 1 Section 1 for full drill hole information; including drill technique, sampling, and analytical technique/s.  
 \* Assay results for all air core bottom-of-hole sample intervals are pending.

For personal use only

Various information in this report which relates to Exploration Results have been extracted from the following announcements lodged on the ASX, where further details, including JORC Code reporting tables, can also be found:

• <i>North Telfer Project Update on Former NCM Mining Leases</i>	3 December 2015
• <i>High Grade Gold Mineralisation at Minyari Dome</i>	8 February 2016
• <i>Minyari Deposit Drilling to Commence May 2016</i>	2 May 2016
• <i>Minyari Phase 1 Drilling Commences</i>	2 June 2016
• <i>Further Historical High-grade Gold Intersections at Minyari</i>	14 June 2016
• <i>Minyari Phase 1 Drilling Update No. 1</i>	20 July 2016
• <i>Completion of Phase 1 Minyari Deposit RC Drilling Programme</i>	9 August 2016
• <i>Minyari Drilling Update No. 3</i>	17 August 2016
• <i>Minyari Drilling Update No. 4</i>	29 September 2016
• <i>North Telfer and Citadel Exploration Programme Update</i>	16 November 2016
• <i>Minyari Dome Drilling Update No. 1</i>	16 December 2016
• <i>Minyari Dome and Citadel – Phase 2 Update</i>	9 February 2017
• <i>Minyari Dome Positive Metallurgical Test Work Results</i>	13 June 2017
• <i>High-Grade Gold Intersected at North Telfer Project Revised</i>	21 June 2017
• <i>Drilling Extends High-Grade Gold Mineralisation at WACA</i>	25 July 2017
• <i>High-Grade Gold Mineralisation Strike Extension at Minyari Deposit</i>	4 August 2017
• <i>Minyari Dome Phase 1 Final Assay Results</i>	31 August 2017
• <i>Air Core Programme Highlights Minyari and WACA Deposit</i>	5 December 2017
• <i>Minyari Dome 2017 Air Core Drilling Results</i>	29 January 2018
• <i>Minyari Dome – Initial Drill Results</i>	1 August 2018
• <i>Thick High-grade Copper Mineralisation Intersected</i>	2 October 2018
• <i>Chicken Ranch and Minyari Dome Drilling Update</i>	15 November 2018
• <i>Chicken Ranch and Tims Dome Maiden Mineral Resources Boost Antipa 100% Resource to 827000 oz</i>	12 May 2019
• <i>2019 exploration programme update - 100% Owned Paterson Province Tenure</i>	22 August 2019
• <i>High-grade gold &amp; multiple zones of copper-gold mineralisation identified at 100% owned ground</i>	18 October 2019
• <i>Antipa delivers strong results from multiple prospects on 100% owned ground</i>	22 November 2019
• <i>Multiple New Gold-Copper Targets on 100% Owned Ground</i>	23 December 2019
• <i>Drilling of New Targets Deliver Significant Au Intersections</i>	16 February 2021
• <i>Target Generation Air Core programme extends Poblano mineralised gold zone by 500 metres</i>	5 March 2021
• <i>Wilki JV Project Update – New Targets and 2020 Drill Results</i>	11 March 2021
• <i>High-Grade Gold Intersected at Minyari &amp; WACA Deposits</i>	7 April 2021
• <i>Discovery of Significant Zones of High-Grade Gold at Minyari</i>	15 July 2021
• <i>Further High-Grade Gold Mineralisation at Minyari Deposit</i>	20 July 2021
• <i>Further High-Grade Gold Results at 100% Minyari Deposit</i>	12 August 2021
• <i>Outstanding Gold Intersections at 100% Owned Minyari Deposit</i>	6 September 2021
• <i>Further High-Grade Gold Results at 100% Minyari Deposit</i>	5 October 2021
• <i>Significant Gold-Copper Discovery at 100% Minyari Project</i>	19 October 2021
• <i>Further Significant Gold-Copper Discoveries at Minyari</i>	29 November 2021
• <i>Further High-Grade Gold Results at 100% Minyari Deposit</i>	6 December 2021
• <i>Wilki and Paterson Farm-in Projects Exploration Update</i>	20 December 2021
• <i>Further Outstanding High-Grade Gold Results at Minyari</i>	3 February 2022
• <i>Results Confirm High-Grade Gold-Copper at Depth at Minyari</i>	3 March 2022
• <i>High-Priority Soil and AC Gold-Copper Targets Identified</i>	27 May 2022
• <i>Drill Results Confirm High-Grade Gold at Minyari North</i>	21 July 2022
• <i>Minyari Drilling Identifies Resource Growth Opportunities</i>	10 November 2022
• <i>Resource Drilling Increases Minyari Deposit Confidence</i>	2 March 2023
• <i>Two New Discoveries at 100% Owned Minyari Dome Project</i>	6 March 2023
• <i>Paterson Project and Citadel JV Exploration Results</i>	11 May 2023
• <i>Paterson and Wilki Projects - FY2024 Exploration Programme Update</i>	24 July 2023
• <i>Near-Surface High-Grade Gold Discovery at GEO-01 Target</i>	2 August 2023
• <i>Final CY2023 Phase 1 Drill Results - Minyari Gold Project</i>	15 August 2023
• <i>High-Grade Gold Zones at GEO-01 Discovery</i>	12 October 2023
• <i>New gold target identified close to Telfer</i>	20 December 2023
• <i>Minyari Project - Phase 2 2023 Exploration Drilling</i>	21 December 2023
• <i>Minyari Dome Project – Final Assay Results from Phase 2 CY2023 Diamond Drilling</i>	6 February 2024
• <i>Minyari Project - Results from CY2023 Air Core Drilling</i>	8 March 2024
• <i>Large gold target identified close to Minyari</i>	28 March 2024

• <i>High Grade Gold Intersections at GEO-01 – Minyari Dome Project</i>	14 May 2024
• <i>GEO-01 Gold Mineralisation Strike Doubled – Minyari Dome Project</i>	4 June 2024
• <i>GEO-01 Returns Near-Surface High-Grade Gold - Including 35m at 3.0 g/t Gold from 20m</i>	10 July 2024
• <i>Gold Mineralisation Confirmed at Pacman</i>	30 August 2024
• <i>100% Owned Minyari Dome Project Grows by 573,000 Oz of Gold</i>	17 September 2024
• <i>Minyari Scoping Study Update Confirms Development Potential</i>	24 October 2024
• <i>GEO-01 South Returns Multiple New Zones of Near-Surface Gold, including 23m at 2.8 g/t gold from 77m</i>	25 November 2024
• <i>Second surface geochemical gold target identified close to Telfer</i>	13 December 2024
• <i>Multiple New Zones of Near-Surface, High-Grade Gold Discovered – Minyari Dome Project</i>	16 December 2024
• <i>Multiple High-Grade Gold and Copper Intersections at Minyari</i>	29 January 2025
• <i>Antipa to Retain 100% Ownership of Wilki Project</i>	4 March 2025
• <i>Antipa Retains 100% Ownership of Paterson Project (Amended)</i>	9 April 2025
• <i>Resource Growth and Discovery Drilling Commences at Minyari</i>	16 April 2025
• <i>Minyari Project Resource Grows by 100 Koz to 2.5 Moz of Gold</i>	21 May 2025
• <i>Significant New Gold-Copper Discovery at Minyari Dome</i>	30 June 2025

• **Competent Persons Statement – Exploration Results:** The information in this document that relates to Exploration Results is based on and fairly represents information and supporting documentation compiled by Mr Roger Mason, a Competent Person who is a Member of The Australasian Institute of Mining and Metallurgy. Mr Mason is a full-time employee of the Company. Mr Mason is the Managing Director of Antipa Minerals Limited, is a substantial shareholder of the Company and is an option holder of the Company. Mr Mason has sufficient experience relevant to the style of mineralisation and type of deposit under consideration and to the activity being undertaking to qualify as a Competent Person as defined in the 2012 Edition of the 'Australasian Code for Reporting of Exploration Results, Mineral Resources and Ore Reserves'. Mr Mason consents to the inclusion in the report of the matters based on his information in the form and context in which it appears. The Company confirms that it is not aware of any new information or data that materially affects the information included in the original market announcements, and that the form and context in which the Competent Person's findings are presented have not been materially modified from the original market announcements, all of which are available to view on [www.antipaminerals.com.au](http://www.antipaminerals.com.au) and [www.asx.com.au](http://www.asx.com.au). Mr Mason, whose details are set out above, was the Competent Person in respect of the Exploration Results in these original market announcements.

• **Competent Persons Statement – Mineral Resource Estimations for the Minyari Project Deposits:** The information in this document that relates to the estimation and reporting of the GEO-01 Main Zone, Fiama, Minella, GEO-01 Central, Minyari South, Tim's Dome and Chicken Ranch Mineral Resource is extracted from the report entitled "Minyari Project Resource Grows by 100 Koz to 2.5 Moz of Gold" created on 21 May 2025 with Competent Person Victoria Lawns, which is available to view on [www.antipaminerals.com.au](http://www.antipaminerals.com.au) and [www.asx.com.au](http://www.asx.com.au). The Company confirms that it is not aware of any new information or data that materially affects the information included in the original market announcements and that all material assumptions and technical parameters underpinning the estimates in the relevant original market announcements continue to apply and have not materially changed. The Company confirms that the form and context in which the Competent Person's findings are presented have not been materially modified from the original market announcements.

• The information in this document that relates to the estimation and reporting of the Minyari, Minyari North, Sundown, WACA and WACA West deposits Mineral Resources is extracted from the report entitled "100% Owned Minyari Dome Project Grows by 573,000 Oz of Gold" created on 17 September 2024 with Competent Persons Ian Glacken, Jane Levett, Susan Havlin and Victoria Lawns, which is available to view on [www.antipaminerals.com.au](http://www.antipaminerals.com.au) and [www.asx.com.au](http://www.asx.com.au). The Company confirms that it is not aware of any new information or data that materially affects the information included in the original market announcements and that all material assumptions and technical parameters underpinning the estimates in the relevant original market announcements continue to apply and have not materially changed. The Company confirms that the form and context in which the Competent Person's findings are presented have not been materially modified from the original market announcements.

• **Scoping Study for Minyari Dome:** The information in this document that relates to the Scoping Study for Minyari Dome is extracted from the report entitled "Minyari Scoping Study Update Confirms Development Potential" reported on 24 October 2024, which is available to view on [www.antipaminerals.com.au](http://www.antipaminerals.com.au) and [www.asx.com.au](http://www.asx.com.au). The Company confirms that it is not aware of any new information or data that materially affects the information included in the original market announcement and that all material assumptions and technical parameters underpinning the study in the relevant original market announcement continue to apply and have not materially changed. The Company confirms that the form and context in which the Competent Person's findings are presented have not been materially modified from the original market announcement.

**Table: Minyari Project May 2025 Mineral Resource Estimate**

<b>Minyari Dome<sup>2,3</sup></b>										
<b>Deposit</b>	<b>Classification</b>	<b>Tonnes</b>	<b>Au g/t</b>	<b>Au ounces</b>	<b>Ag g/t</b>	<b>Ag ounces</b>	<b>Cu %</b>	<b>Cu tonnes</b>	<b>Co %</b>	<b>Co tonnes</b>
Minyari	Indicated	27,100,000	1.75	1,505,000	0.58	507,000	0.22	59,800	0.04	9,720
Minyari	Inferred	6,200,000	1.78	347,000	0.36	72,000	0.15	9,000	0.02	1,000
<b>Total Minyari</b>		<b>33,300,000</b>	<b>1.73</b>	<b>1,852,000</b>	<b>0.54</b>	<b>579,000</b>	<b>0.21</b>	<b>68,900</b>	<b>0.03</b>	<b>10,800</b>
WACA	Indicated	1,710,000	0.96	53,000	0.17	9,000	0.11	1,900	0.02	300
WACA	Inferred	3,454,000	1.27	143,000	0.16	17,000	0.14	5,000	0.02	900
<b>Total WACA</b>		<b>5,164,000</b>	<b>1.18</b>	<b>195,000</b>	<b>0.16</b>	<b>26,000</b>	<b>0.13</b>	<b>6,900</b>	<b>0.02</b>	<b>1,200</b>
WACA West	Inferred	403,000	0.73	9,400	0.77	10,010	0.19	750	0.03	101
<b>Total WACA West</b>		<b>403,000</b>	<b>0.73</b>	<b>9,400</b>	<b>0.77</b>	<b>10,010</b>	<b>0.19</b>	<b>750</b>	<b>0.03</b>	<b>101</b>
Minyari South	Inferred	481,000	2.4	37,000	0.55	8,000	0.21	1,000	0.03	130
<b>Total Minyari South</b>		<b>481,000</b>	<b>2.4</b>	<b>37,000</b>	<b>0.55</b>	<b>8,000</b>	<b>0.21</b>	<b>1,000</b>	<b>0.03</b>	<b>130</b>
Sundown	Indicated	442,000	1.31	19,000	0.55	8,000	0.27	1,200	0.03	100
Sundown	Inferred	828,000	1.84	49,000	0.27	7,000	0.16	1,300	0.06	500
<b>Total Sundown</b>		<b>1,270,000</b>	<b>1.65</b>	<b>68,000</b>	<b>0.37</b>	<b>15,000</b>	<b>0.19</b>	<b>2,500</b>	<b>0.05</b>	<b>600</b>
GEO-01	Indicated	3,121,000	0.89	89,000	0.1	10,250	0.03	1,060	0.002	75
GEO-01	Inferred	3,419,000	0.9	99,000	0.14	15,600	0.07	2,370	0.003	220
<b>Total GEO-01</b>		<b>6,540,000</b>	<b>0.89</b>	<b>188,000</b>	<b>0.12</b>	<b>25,850</b>	<b>0.05</b>	<b>3,430</b>	<b>0.003</b>	<b>220</b>
Minyari North	Inferred	587,000	1.07	20,000	0.15	3,000	0.09	500	0.01	60
<b>Total Minyari North</b>		<b>587,000</b>	<b>1.07</b>	<b>20,000</b>	<b>0.15</b>	<b>3,000</b>	<b>0.09</b>	<b>500</b>	<b>0.01</b>	<b>60</b>
<b>Total Indicated</b>		<b>32,370,000</b>	<b>1.6</b>	<b>1,670,000</b>	<b>0.51</b>	<b>533,000</b>	<b>0.20</b>	<b>64,000</b>	<b>0.03</b>	<b>10,000</b>
<b>Total Inferred</b>		<b>15,370,000</b>	<b>1.42</b>	<b>704,000</b>	<b>0.27</b>	<b>133,000</b>	<b>0.13</b>	<b>20,000</b>	<b>0.01</b>	<b>3,000</b>
<b>Total Minyari Dome</b>		<b>48,000,000</b>	<b>1.54</b>	<b>2,400,000</b>	<b>0.43</b>	<b>666,000</b>	<b>0.18</b>	<b>84,000</b>	<b>0.02</b>	<b>13,000</b>
<b>Satellite Deposits<sup>4,5</sup></b>										
Chicken Ranch	Inferred	4,206,000	0.76	100,000						
Tims Dome	Inferred	1,158,000	1.34	50,000						
<b>Total Satellite Deposits</b>		<b>5,360,000</b>	<b>0.87</b>	<b>150,000</b>						
<b>Total Indicated</b>		<b>32,370,000</b>	<b>1.6</b>	<b>1,670,000</b>	<b>0.51</b>	<b>533,000</b>	<b>0.20</b>	<b>64,000</b>	<b>0.03</b>	<b>10,000</b>
<b>Total Inferred</b>		<b>20,700,000</b>	<b>1.28</b>	<b>854,000</b>	<b>0.27</b>	<b>133,000</b>	<b>0.13</b>	<b>20,000</b>	<b>0.02</b>	<b>3,000</b>
<b>GRAND TOTAL MINERAL RESOURCE INDICATED + INFERRRED</b>		<b>53,000,000</b>	<b>1.48</b>	<b>2,520,000</b>	<b>0.43</b>	<b>666,000</b>	<b>0.18</b>	<b>84,000</b>	<b>0.02</b>	<b>13,000</b>

**Notes to Minyari Project MRE Table above:**

- Discrepancies in totals may exist due to rounding.
- The Minyari Dome Mineral Resource has been reported at cut-off grades above 0.4 g/t and 1.5 g/t gold equivalent (**Aueq**); the calculation of the metal equivalent is documented below.
- The 0.4 g/t and 1.5 g/t Aueq cut-off grades assume open pit and underground mining, respectively.
- The Satellite Deposit Mineral Resource has been reported at a cut-off grade above 0.4 g/t g/t gold (**Au**).
- The 0.4 g/t Au cut-off assumes open pit mining.
- The Minyari Project and its Mineral Resource are 100% owned by Antipa Minerals.

**Gold Metal Equivalent Information - Minyari Dome Mineral Resource Gold Equivalent reporting cut-off grade:**

The 0.4 g/t and 1.5 g/t Aueq cut-off grades assume open pit and underground mining, respectively.

A gold equivalent grade (**Aueq**) has been calculated from individual gold, copper, silver, and cobalt grades. This equivalent grade has been calculated and declared in accordance with Clause 50 of the JORC Code (2012) that it is the Company's opinion that all metals included in this metal equivalent calculation have reasonable potential to be recovered and sold, using the following parameters:

- The metal prices used for the calculation are as follows:
  - US\$ 2,030 /oz gold
  - US\$ 4.06 / lb copper
  - US\$ 24.50 /oz silver
  - US\$ 49,701 per tonne cobalt

- An exchange rate (A\$:US\$) of 0.700 was assumed.
- Metallurgical recoveries for by-product metals, based upon Antipa test-work in 2017 and 2018, are assumed as follows:
  - Gold = 88.0% Copper = 85.0%, Silver = 85%, Cobalt = 68%
- The gold equivalent formula, based upon the above commodity prices, exchange rate and recoveries, is thus:
  - **Aueq** = (Au g/t) + (Ag g/t \* 0.012) + (Cu % \* 1.32) + (Co % \* 5.88)

For personal use only

**ANTIPA MINERALS LTD - MINYARI PROJECT**

**CY2025 Phase 1 Growth, Discovery and Pre-feasibility Study Drill Programmes - Reverse Circulation, Air Core and Diamond Core**

JORC Code 2012 Edition:

**Table 1 - Section 1 Sampling Techniques and Data** (Criteria in this section shall apply to all succeeding sections)

Criteria	JORC Code Explanation	Commentary
<p><i>Sampling techniques</i></p>	<ul style="list-style-type: none"> <li>• <i>Nature and quality of sampling (e.g. cut channels, random chips, or specific specialised industry standard measurement tools appropriate to the minerals under investigation, such as down hole gamma sondes, or handheld XRF instruments, etc). These examples should not be taken as limiting the broad meaning of sampling.</i></li> <li>• <i>Include reference to measures taken to ensure sample representivity and the appropriate calibration of any measurement tools or systems used.</i></li> <li>• <i>Aspects of the determination of mineralisation that are Material to the Public Report.</i></li> <li>• <i>In cases where 'industry standard' work has been done this would be relatively simple (e.g. 'reverse circulation drilling was used to obtain 1 m samples from which 3 kg was pulverised to produce a 30 g charge for fire assay'). In other cases more explanation may be required, such as where there is coarse gold that has inherent sampling problems. Unusual commodities or mineralisation types (e.g. submarine nodules) may warrant disclosure of detailed information.</i></li> </ul>	<p><b>Reverse Circulation (RC) Sampling</b></p> <ul style="list-style-type: none"> <li>• Various prospects and targets were sampled for growth and discovery purposes by 95 RC holes for a total of 18,899 metres, with an average hole depth of 205m.</li> <li>• Various deposits were sampled for Pre-feasibility Study (PFS) purposes by 53 RC drill holes for a total of 8,423 metres, with an average hole depth of 160m.</li> <li>• Of these, a total of 140 RC holes were drilled from surface for a total of 26,266m; and</li> <li>• eight CY2024 RC drill holes were depth extended during this Phase 1 CY2025 programme for a total of 1,056m.</li> <li>• In total, assay results have now been received for 80 RC holes and partially received for six holes.</li> <li>• RC Sampling was carried out under Antipa protocols and QAQC procedures as per industry best practice.</li> <li>• All RC samples were drilled using a 140mm diameter face sampling hammer with samples taken on one metre intervals.</li> <li>• Individual one metre (2 to 3kg) samples or two to four metre composite samples (2 to 3kg) were submitted for laboratory analysis.</li> <li>• If warranted and based on anomalous laboratory assay results of (2 to 4m) composite samples, additional individual one metre samples may also be collected and submitted for laboratory analysis.</li> </ul> <p><b>Diamond Core Drill (DD) Sampling</b></p> <ul style="list-style-type: none"> <li>• Three diamond core drill holes were completed for growth and discovery purposes for a total of 1,152.2 metres.</li> </ul>

personal use only



personal use only

Criteria	JORC Code Explanation	Commentary
		<ul style="list-style-type: none"> <li>• 14 diamond core holes were completed for PFS purposes for a total of 4,784.4 metres.</li> <li>• Three diamond core tails were completed for Resource Growth and Discovery purposes, one at Minyari, and one each at GEO-01 Main Zone and Fiama, for a total of 795.8 metres.</li> <li>• One diamond core tail was completed at Minyari for PFS purposes for a total of 109.8 metres.</li> <li>• Assay results have been received for two diamond core drill holes and two diamond core tails, for a total of 1,241.5m.</li> <li>• Diamond core sampling was carried out under Antipa protocols and QAQC procedures as per industry best practice.</li> <li>• All drill core was geologically, structurally, and geotechnically logged and photographed prior to cutting.</li> <li>• Quarter core and half core samples were taken from diamond core holes using an automatic core saw.</li> <li>• The drill core was sampled nominally as one metre samples with adjustments for major geological boundaries, with sample lengths ranging between 0.3m and 1.2m.</li> <li>• Drill core samples are submitted to the lab for assay.</li> </ul> <p><b>Air Core Sampling</b></p> <ul style="list-style-type: none"> <li>• A large area, including several targets, was systematically sampled by 205 air core drill holes totaling 13,332m with an average drill hole depth of 65m.</li> <li>• Assays results have been received for 28 air core holes, with bottom of hole samples still pending analysis.</li> <li>• Air core drill holes were generally drilled on a range of hole spacings along line and across line, predominantly testing soil geochemical ± geophysical (GAIP ± AEM ± aeromagnetic) targets.</li> <li>• Locations and orientations for these air core drill holes are tabulated in the body of this report.</li> <li>• One metre samples were collected from a cyclone into a plastic bucket and then laid out on the ground in rows of</li> </ul>

Criteria	JORC Code Explanation	Commentary
		<p>15.</p> <ul style="list-style-type: none"> <li>Air core sample piles representing 1m intervals were spear sampled to accumulate 4m composite samples for analysis, with a total of 2 to 3 kg collected into pre-numbered calico bags.</li> <li>The final metre of each hole was spear sampled to collect a total of 2 to 3 kg of cuttings into a pre-numbered calico bag.</li> <li>All samples are pulverised at the laboratory to produce material for assay.</li> </ul>
<p><b>Drilling techniques</b></p>	<ul style="list-style-type: none"> <li><i>Drill type (e.g. core, reverse circulation, open-hole hammer, rotary air blast, auger, Bangka, sonic, etc) and details (e.g. core diameter, triple or standard tube, depth of diamond tails, face-sampling bit or other type, whether core is oriented and if so, by what method, etc).</i></li> </ul>	<p><b>RC Drilling</b></p> <ul style="list-style-type: none"> <li>All RC drill holes were completed using 140mm RC face sampling hammer drill bit from surface to total drill hole depths of between 42m to 390m.</li> </ul> <p><b>Diamond Core Drilling</b></p> <ul style="list-style-type: none"> <li>All diamond core drill holes were completed with standard tube with a PQ diameter equipment at the start of hole to a designated depth depending on ground conditions and/or drill hole requirements. This is followed by HQ to a designated depth, then NQ to the end of hole.</li> <li>Total drill hole depth ranges from 80m (PFS metallurgical test work hole) to 689.1m.</li> <li>Four diamond core tails were drilled in total. Two diamond core tails were completed to depths of 582.1m (203.1m of DD) at GEO-01 Main Zone and 437.7m (251.7m if DD) at Fama. Two diamond core tails were completed at Minyari, to depths of 804.2m (340.97m of DD) and 728.2m (109.8m od DD).</li> <li>All diamond core was orientated using a north-seeking gyro electronic orientation tool.</li> </ul> <p><b>Air Core Drilling</b></p> <ul style="list-style-type: none"> <li>All air core holes were drilled by a Mantis 300 rig equipped with a 600cfm/200psi compressor owned and operated by Wallis Drilling Pty Ltd.</li> </ul>

personal use only

Criteria	JORC Code Explanation	Commentary
<b>Drill sample recovery</b>	<ul style="list-style-type: none"> <li>• <i>Method of recording and assessing core and chip sample recoveries and results assessed.</i></li> <li>• <i>Measures taken to maximise sample recovery and ensure representative nature of the samples.</i></li> <li>• <i>Whether a relationship exists between sample recovery and grade and whether sample bias may have occurred due to preferential loss/gain of fine/coarse material.</i></li> </ul>	<ul style="list-style-type: none"> <li>• All drill holes were completed using an 85mm air core blade bit.</li> </ul> <p><b>RC and Air Core</b></p> <ul style="list-style-type: none"> <li>• RC and air core sample recovery was recorded via visual estimation of sample volume, typically ranging from 90% to 100%, with only very occasional samples with less than 70% recovery.</li> <li>• RC and air core sample recovery was maximized by endeavoring to maintain dry drilling conditions as much as practicable; the majority of RC samples were dry.</li> <li>• All RC samples were split using the drill rig's mounted cone splitter. Adjustments were made to ensure representative 2 to 3 kg sample were collected.</li> <li>• Relationships between recovery and grade are not evident and are not expected given the generally excellent and consistently high sample recovery.</li> </ul> <p><b>Diamond Core</b></p> <ul style="list-style-type: none"> <li>• Core recovery is recorded as a percentage. Overall core recoveries averaged over 99.5% and there are no core loss issues or significant sample recovery problems except for occasional very localised/limited regions.</li> <li>• Drillers used appropriate measures to maximise diamond core sample recovery.</li> <li>• There is no relationship between sample recovery and/or mineralisation grade as the diamond core recovery was consistently high.</li> </ul>
<b>Logging</b>	<ul style="list-style-type: none"> <li>• <i>Whether core and chip samples have been geologically and geotechnically logged to a level of detail to support appropriate Mineral Resource estimation, mining studies and metallurgical studies.</i></li> <li>• <i>Whether logging is qualitative or quantitative in nature. Core (or costean, channel, etc) photography.</i></li> <li>• <i>The total length and percentage of the relevant intersections logged.</i></li> </ul>	<ul style="list-style-type: none"> <li>• Geological logging of all RC, air core and DD intervals was carried out recording colour, weathering, lithology, mineralogy, alteration, veining, and sulphides.</li> <li>• Logging includes both qualitative and quantitative components.</li> <li>• Logging was completed for 100% of all drill holes.</li> <li>• All RC, air core and DD intervals were measured for magnetic susceptibility using a handheld Magnetic Susceptibility meter.</li> </ul>

personal use only

Criteria	JORC Code Explanation	Commentary
		<ul style="list-style-type: none"> <li>A total of 27,322 metres of RC drill chip samples from one metre intervals were logged.</li> <li>A total of 6,842.7 metres of diamond core were logged.</li> </ul>
<p><b>Sub-sampling techniques and sample preparation</b></p>	<ul style="list-style-type: none"> <li><i>If core, whether cut or sawn and whether quarter, half or all core taken.</i></li> <li><i>If non-core, whether riffled, tube sampled, rotary split, etc and whether sampled wet or dry.</i></li> <li><i>For all sample types, the nature, quality and appropriateness of the sample preparation technique.</i></li> <li><i>Quality control procedures adopted for all sub-sampling stages to maximise representivity of samples.</i></li> <li><i>Measures taken to ensure that the sampling is representative of the in-situ material collected, including for instance results for field duplicate/second-half sampling.</i></li> <li><i>Whether sample sizes are appropriate to the grain size of the material being sampled.</i></li> </ul>	<p><b>RC Samples</b></p> <ul style="list-style-type: none"> <li>RC samples for all drill holes were drilled using a 140mm diameter face sampling hammer.</li> <li>Samples were collected as 1m splits from the rig mounted cone splitter.</li> <li>Field duplicate samples were collected for all RC drill holes.</li> <li>The majority of the samples were dry.</li> <li>Individual (one) metre (2 to 3kg) samples or two to four metre composite samples (2 to 3kg) were submitted for laboratory analysis.</li> </ul> <p><b>Diamond Core Samples</b></p> <ul style="list-style-type: none"> <li>Core was either quarter core sampled in PQ diameter core, or half core sampled in HQ and NQ diameter core at a nominal 1.0m sample interval within unmineralised zones and on 0.3 to 1.2m intervals within the mineralised zones.</li> </ul> <p><b>Air Core Samples</b></p> <ul style="list-style-type: none"> <li>One metre samples were collected from a cyclone into a plastic bucket and then laid out on the ground in rows of 15.</li> <li>Compositing air core samples of between 2 to 4 m was undertaken via combining 'Spear' samples of the intervals to generate a 2 kg (average) sample.</li> </ul> <p><b>Sample Preparation</b></p> <ul style="list-style-type: none"> <li>Each sample was pulverised at the laboratory to produce material for assay.</li> <li>Sample preparation was carried out at ALS using industry standard crush and/or pulverizing techniques. Preparation includes over drying and pulverizing of the entire sample using Essa LM5 grinding mill to a grid size of 85% passing 75 µm.</li> <li>The sample sizes are considered appropriate for the style</li> </ul>

personal use only

Criteria	JORC Code Explanation	Commentary
<p><b>Quality of assay data and laboratory tests</b></p>	<ul style="list-style-type: none"> <li>• <i>The nature, quality and appropriateness of the assaying and laboratory procedures used and whether the technique is considered partial or total.</i></li> <li>• <i>For geophysical tools, spectrometers, handheld XRF instruments, etc, the parameters used in determining the analysis including instrument make and model, reading times, calibrations factors applied and their derivation, etc.</i></li> <li>• <i>Nature of quality control procedures adopted (e.g. standards, blanks, duplicates, external laboratory checks) and whether acceptable levels of accuracy (i.e. lack of bias) and precision have been established.</i></li> </ul>	<p>of mineralisation across the Minyari Project.</p> <ul style="list-style-type: none"> <li>• All drill samples were submitted to ALS in Perth for preparation and analysis.</li> <li>• All samples were dried, crushed, pulverised, and split to produce a sub-sample for laboratory analysis.</li> </ul> <p><b>RC and Diamond Core Sample Analysis</b></p> <ul style="list-style-type: none"> <li>• Each sub-sample is digested and refluxed with hydrofluoric, nitric, hydrochloric and perchloric acids (“four acid digest”). This digest is considered to approach a total dissolution for most minerals. Analytical analysis is performed using either ICP-AES or ICP-MS. Resource Definition suite (ICP-AES): Ag, Al, As, Ba, Be, Bi, Ca, Cd, Ce, Co, Cr, Cu, Fe, K, La, Li, Mg, Mn, Mo, Na, Ni, P, Pb, S, Sb, Sc, Sn, Sr, Te, Ti, Tl, V, W and Zn. Targeted exploration suite (ICP-MS): Al, As, B, Ba, Be, Bi, Ca, Cd, Ce, Co, Cr, Cs, Cu, Fe, Ga, Ge, Hf, Hg, In, K, La, Li, Mg, M, Mo, Na, Nb, Ni, P, Pb, Pd, Pt, Rb, Re, S, Sb, Sc, Se, Sn, Sr, Ta, Te, Th, Ti, Tl, U, V, W, Y, Zn and Zr</li> <li>• A lead collection fire assay on a 50g sample with Atomic Absorption Spectroscopy was undertaken to determine gold content with a detection limit of 0.01ppm.</li> </ul> <p><b>Air Core Sample Analysis</b></p> <ul style="list-style-type: none"> <li>• Each composite sub-sample was digested in a mixture of 3 parts hydrochloric acid and 1-part nitric acid (‘aqua regia digest’), suitable for weathered air core samples. Aqua regia can digest many different mineral types including most oxides, sulphides and carbonates but will not totally digest refractory or silicate minerals. Analytical methods used were both ICP-AES and ICP-MS (Au, Ag, Al, As, Ba, Be, Bi, Ca, Cd, Ce, Co, Cr, Cs, Cu, Fe, Ga, Hf, In, K, La, Li, Mg, Mn, Mo, Na, Nb, Ni, P, Pb, Pd, Pt, Rb, Re, Sb, Sc, Se, Sn, Sr, Ta, Te, Th, Ti, Tl, U, V, W, Y, Zn and Zr).</li> <li>• End of hole sub-samples were analysed using a Multi-Element Ultra Trace method combining a four-acid digestion with ICP-MS instrumentation. A four-acid digest is performed on 0.25g of sample to quantitatively dissolve</li> </ul>

personal use only

Criteria	JORC Code Explanation	Commentary
		<p>most geological materials. Analytical analysis performed with a combination of ICP-AES and ICP-MS. Four acid digestions quantitatively dissolve nearly all minerals (Ag, Al, As, Ba, Be, Bi, Ca, Cd, Ce, Co, Cr, Cu, Fe, K, La, Li, Mg, Mn, Mo, Na, Ni, P, Pb, S, Sb, Sc, Sn, Sr, Te, Ti, Tl, V, W and Zn).</p> <ul style="list-style-type: none"> <li>A lead collection fire assay on a 50g sample with an ICP-AES finish was undertaken on end of hole samples to determine gold content with a detection limit of 0.001ppm.</li> </ul> <p><b>RC, Diamond Core and Air Core samples</b></p> <ul style="list-style-type: none"> <li>Additional ore-grade analysis was performed as required for other elements reporting out of range.</li> <li>Field QC procedures involve the use of commercial certified reference material (<b>CRM</b>) for assay standards and blanks. Standards are inserted every 25 samples. The grade of the inserted standard is not revealed to the laboratory.</li> <li>Field duplicates/repeat QC samples was utilised during the drill programmes with nominally 1 in 30 duplicate samples submitted for laboratory assay for each drill hole, with additional duplicate samples submitted in mineralized zones.</li> <li>Inter laboratory cross-checks analysis programmes have not been conducted at this stage.</li> <li>In addition to Antipa supplied CRM's, ALS includes in each sample batch assayed certified reference materials, blanks and up to 10% replicates.</li> <li>If necessary, anomalous results are redigested to confirm results.</li> </ul>
<p><b>Verification of sampling and assaying</b></p>	<ul style="list-style-type: none"> <li><i>The verification of significant intersections by either independent or alternative company personnel.</i></li> <li><i>The use of twinned holes.</i></li> <li><i>Documentation of primary data, data entry procedures, data verification, data storage (physical and electronic) protocols.</i></li> <li><i>Discuss any adjustment to assay data.</i></li> </ul>	<ul style="list-style-type: none"> <li>Significant drill intersections have been visually verified by multiple members of the Antipa geology team, including the Exploration Manager.</li> <li>All logging is entered directly into a notebook computer using the Antipa Proprietary Logging System which is based on Microsoft Excel. The logging system uses standard look-up tables that does not allow invalid logging codes to be entered. Further data validation is carried out during</li> </ul>

personal use only

Criteria	JORC Code Explanation	Commentary
		<ul style="list-style-type: none"> <li>upload to Antipa's master SQL database.</li> <li>No adjustments or calibrations have been made to any laboratory assay data collected.</li> </ul>
<p><b>Location of data points</b></p>	<ul style="list-style-type: none"> <li>Accuracy and quality of surveys used to locate drill holes (collar and down-hole surveys), trenches, mine workings and other locations used in Mineral Resource estimation.</li> <li>Specification of the grid system used.</li> <li>Quality and adequacy of topographic control.</li> </ul>	<ul style="list-style-type: none"> <li>km = kilometre; m = metre; mm = millimetre.</li> <li>When possible, drill hole collar locations have been recorded using a differential GPS with a stated accuracy of +/- 0.5m. Otherwise drill hole collar locations are recorded using a standard handheld GPS which has a stated accuracy of +/- 5-10m.</li> <li>The drilling co-ordinates are in GDA2020 MGA Zone 51 co-ordinates.</li> <li>The Company has adopted and referenced one specific local grid across the Minyari Dome region ("Minyari" Local Grid) which is defined below. References in the text and the Minyari deposit diagrams are all in this specific Minyari Local Grid.</li> <li>Minyari Local Grid 2-Point Transformation Data:               <ul style="list-style-type: none"> <li>Minyari Local Grid 47,400m east is 421,462.154m east in GDA94 / MGA Zone 51;</li> <li>Minyari Local Grid 99,000m north is 7,632,467.588 m north in GDA94 / MGA Zone 51;</li> <li>Minyari Local Grid 47,400m east is 414,078.609m east in GDA94 / MGA Zone 51;</li> <li>Minyari Local Grid 113,000m north is 7,644,356.108m north in GDA94 / MGA Zone 51;</li> <li>Minyari Local Grid North (360°) is equal to 328.2° in GDA94 / MGA Zone 51;</li> <li>Minyari Local Grid elevation is equal to GDA20 / MGA Zone 51.</li> </ul> </li> <li>The topographic surface has been compiled using the drill hole collar coordinates and drone survey surface elevation values.</li> <li>Surveys were completed upon hole completion using a Reflex Gyro downhole survey instrument.</li> <li>Surveys were checked by the supervising Geologist for consistency. If required, readings were re-surveyed or smoothed in the database if unreliable azimuth readings</li> </ul>

personal use only

Criteria	JORC Code Explanation	Commentary
		<p>were apparent.</p> <ul style="list-style-type: none"> <li>Survey details included drill hole dip (<math>\pm 0.25^\circ</math> accuracy) and drill hole azimuth (<math>\pm 0.35^\circ</math> accuracy), Total Magnetic field and temperature.</li> </ul>
<b>Data spacing and distribution</b>	<ul style="list-style-type: none"> <li><i>Data spacing for reporting of Exploration Results.</i></li> <li><i>Whether the data spacing and distribution is sufficient to establish the degree of geological and grade continuity appropriate for the Mineral Resource and Ore Reserve estimation procedure(s) and classifications applied.</i></li> <li><i>Whether sample compositing has been applied.</i></li> </ul>	<ul style="list-style-type: none"> <li>Targeted exploration drill hole collar locations are typically drilled on a range of hole spacings testing geophysical targets (e.g. magnetic, induced polarisation, electromagnetic, gravity) and/or air core targets and/or surface sampling (soil) geochemical anomalies.</li> <li>Mineral Resource definition and/or extension drill holes are typically drilled on a specified drill hole spacing to increase confidence appropriate to Mineral Resource classification. Across the Minyari Project deposits, these generally occur as either 25m or 50m grids.</li> <li>At Minyari, Minyari South, WACA and GEO-01 Area Deposits drill hole spacing of the RC <math>\pm</math> diamond core drilling is sufficient to establish the geological and grade continuity suitable for Mineral Resource estimation.</li> <li>The current drill hole spacing at generated exploration targets, including the Rizzo Prospect, is not sufficient for Mineral Resource estimation.</li> <li>Reported intersections were aggregated using downhole length weighting of consecutive drill hole sample laboratory assay results.</li> </ul>
<b>Orientation of data in relation to geological structure</b>	<ul style="list-style-type: none"> <li><i>Whether the orientation of sampling achieves unbiased sampling of possible structures and the extent to which this is known, considering the deposit type.</i></li> <li><i>If the relationship between the drilling orientation and the orientation of key mineralised structures is considered to have introduced a sampling bias, this should be assessed and reported if material.</i></li> </ul>	<ul style="list-style-type: none"> <li>The location and orientation of the Minyari Project drilling is appropriate given the strike, dip, and morphology of the mineralisation.</li> <li>No consistent and/or material sampling bias resulting from a structural orientation has been identified across the Minyari Project at this stage; however, folding, and multiple vein directions have been recorded via surface mapping and (orientated) diamond core.</li> </ul>
<b>Sample security</b>	<ul style="list-style-type: none"> <li><i>The measures taken to ensure sample security.</i></li> </ul>	<ul style="list-style-type: none"> <li>Chain of sample custody is managed by Antipa to ensure appropriate levels of sample security.</li> <li>Samples are stored on site and delivered by Antipa or their representatives to Port Hedland and subsequently by Toll</li> </ul>

personal use only

Criteria	JORC Code Explanation	Commentary
		Ipec Transport from Port Hedland to the assay laboratory in Perth.
<b>Audits or reviews</b>	<ul style="list-style-type: none"> <li>The results of any audits or reviews of sampling techniques and data.</li> </ul>	<ul style="list-style-type: none"> <li>Sampling techniques and procedures are regularly reviewed internally, as is all data.</li> <li>Consultants Snowden, during completion of the 2013 Calibre Mineral Resource estimate, undertook a desktop review of the Company's sampling techniques and data management and found them to be consistent with industry standards.</li> </ul>

**Table 1 - Section 2 – Reporting of Exploration Results** (Criteria listed in the preceding section also apply to this section)

Criteria	JORC Code explanation	Commentary
<i>Mineral tenement and land tenure status</i>	<ul style="list-style-type: none"> <li>Type, reference name/number, location and ownership including agreements or material issues with third parties such as joint ventures, partnerships, overriding royalties, native title interests, historical sites, wilderness or national park and environmental settings.</li> <li>The security of the tenure held at the time of reporting along with any known impediments to obtaining a licence to operate in the area.</li> </ul>	<ul style="list-style-type: none"> <li>The listed Exploration Licences forming the Minyari Project covering a total area of approximately 4,100 km<sup>2</sup> were applied for by Antipa Resources Ptd Ltd (or its wholly owned subsidiaries): <ul style="list-style-type: none"> <li>E45/2519, E45/2524, E45/2525, E45/2526, E45/2527, E45/2528, E45/2529, E45/3917, E45/3918, E45/3919, E45/3925, E45/4459, E45/4460, E45/4518, E45/4565, E45/4567, E45/4614, E45/4618, E45/4652, E45/4784, E45/4812, E45/4839, E45/4840, E45/4867, E45/4886, E45/5078, E45/5079, E45/5135, E45/5147, E45/5148, E45/5149, E45/5150, E45/5151, E45/5152, E45/5153, E45/5154, E45/5155, E45/5156, E45/5157, E45/5158, E45/5309, E45/5310, E45/5311, E45/5312, E45/5313, E45/5413, E45/5414, E45/5458, E45/5459, E45/5460, E45/5461, E45/5462, E45/5655, E45/5670, E45/5671, E45/5781, E45/5782.</li> </ul> </li> <li>Drill holes completed in the CY2025 Phase 1 Growth, Discovery and PFS programme were drilled on the following tenements: <ul style="list-style-type: none"> <li>E45/3917, E45/3918, E45/3919, E45/5157, E45/5458 and E45/5460 and E45/5462.</li> </ul> </li> <li>Antipa Minerals Ltd's interests in the Exploration Licences</li> </ul>

personal use only

Criteria	JORC Code explanation	Commentary
		<p>detailed above are not subject to any third-party Farm-in or Joint Venture agreements.</p> <ul style="list-style-type: none"> <li>• A 1.5% net smelter royalty is payable to Newcrest Operations Ltd (a wholly owned subsidiary of Greatland Resources Ltd) on the sale of all metals on Exploration Licences E45/4812, E45/5079, E45/5147, and E45/5148.</li> <li>• A 1.0% net smelter royalty is payable to Sandstorm Gold Ltd on the sale of all metals (excluding uranium) on Exploration Licences E45/3918 and E45/3919.</li> <li>• A Split Commodity Agreement exists with Paladin Energy whereby it owns the rights to uranium on Exploration Licences E45/3918 and E45/3919.</li> <li>• The Minyari, WACA, GEO-01 Area, WACA West, Minyari South, Minyari North and Sundown Mineral Resources are located wholly within Exploration Licence E45/3919.</li> <li>• The Tim's Dome Mineral Resource is located within Exploration Licences E45/4565 and E45/2526.</li> <li>• The Chicken Ranch Mineral Resource is located within Exploration license E45/4867.</li> <li>• These tenements are contained completely within land where the Martu People have been determined to hold Native Title rights. To the Company's knowledge no historical or environmentally sensitive sites have been identified in the area being actively explored and reported herein.</li> <li>• The tenements are in good standing and no known impediments exist.</li> </ul>
<p><i>Exploration done by other parties</i></p>	<ul style="list-style-type: none"> <li>• <i>Acknowledgment and appraisal of exploration by other parties.</i></li> </ul>	<ul style="list-style-type: none"> <li>• The Minyari and WACA deposits were greenfield discoveries by the Western Mining Corporation Ltd during the early 1980's.</li> <li>• Exploration of the Minyari Dome region has involved the following companies: <ul style="list-style-type: none"> <li>• Western Mining Corporation Ltd (1980 to 1983);</li> <li>• Newmont Holdings Pty Ltd (1984 to 1990);</li> <li>• MIM Exploration Pty Ltd (1990 to 1991);</li> <li>• Newcrest Mining Limited (1991 to 2015); and</li> <li>• Antipa Minerals Ltd (2016 onwards).</li> </ul> </li> </ul>

personal use only

Criteria	JORC Code explanation	Commentary
		<ul style="list-style-type: none"> <li>• Exploration across various regions within the remainder of the Minyari Project has been conducted by the following companies:               <ul style="list-style-type: none"> <li>• Carr Boyd Minerals Ltd (1973 to 1975);</li> <li>• Geopeko Limited (JV with Carr Boyd) (1978);</li> <li>• Marathon Petroleum Australia Limited (1979);</li> <li>• Western Mining Corporation Limited (WMC) (1980);</li> <li>• Duval Mining (Australia) Limited (Carr Boyd JV with Picon Exploration Pty Ltd) (1984 to 1986);</li> <li>• Newmont (1984 to 1989);</li> <li>• Mount Burgess Gold Mining Company N.L. (1989 to 2001);</li> <li>• Carpentaria - MIM JV with Mount Burgess (1990 to 1996);</li> <li>• BHP Australia (1991 to 1998);</li> <li>• Mount Isa Mines Exploration (1993 to 1998);</li> <li>• Normandy - JV with Mount Burgess (1998 to 2000);</li> <li>• MIM Exploration Pty Ltd (1990 to 1993);</li> <li>• Newcrest (1987 to 2015);</li> <li>• Quantum Resources Limited (2012 to 2016);</li> <li>• IGO Ltd - former Farm-In JV with Antipa (July 2020 to April 2025);</li> <li>• Newcrest Mining Ltd – Former Farm-In JV with Antipa (March 2020 to Nov 2023); and</li> <li>• Newmont Corporation - Former Farm-In JV with Antipa (Nov 2023 – May 2025).</li> </ul> </li> </ul>
<p><i>Geology</i></p>	<ul style="list-style-type: none"> <li>• <i>Deposit type, geological setting and style of mineralisation.</i></li> </ul>	<ul style="list-style-type: none"> <li>• The geological setting is Paterson Province Proterozoic aged meta-sediment and meta-mafic hosted hydrothermal shear, fault and strata/contact controlled precious and/or base metal mineralisation which is typically sulphide bearing.</li> <li>• The Paterson Province is a low grade metamorphic terrane but local hydrothermal alteration and/or contact metamorphic mineral assemblages and styles are indicative of a moderate to high-temperature local environment.</li> </ul>

personal use only

Criteria	JORC Code explanation	Commentary
		<ul style="list-style-type: none"> <li>The mineralisation in the region is interpreted to be intrusion related. Typical mineralisation styles include vein, stockwork, breccia and skarns.</li> </ul>
<p><i>Drill hole Information</i></p>	<ul style="list-style-type: none"> <li><i>A summary of all information material to the understanding of the exploration results including a tabulation of the following information for all Material drill holes:</i> <ul style="list-style-type: none"> <li><i>easting and northing of the drill hole collar</i></li> <li><i>elevation or RL (Reduced Level – elevation above sea level in metres) of the drill hole collar</i></li> <li><i>dip and azimuth of the hole</i></li> <li><i>down hole length and interception depth</i></li> <li><i>hole length.</i></li> </ul> </li> <li><i>If the exclusion of this information is justified on the basis that the information is not Material and this exclusion does not detract from the understanding of the report, the Competent Person should clearly explain why this is the case.</i></li> </ul>	<ul style="list-style-type: none"> <li>A summary of all available information material to the understanding of the Minyari Project exploration results can be found in previous WA DEMIRS publicly available reports.</li> <li>All the various technical Minyari Project exploration reports are publicly accessible via the DEMIRS' online WAMEX system.</li> <li>The specific WAMEX and other reports related to the exploration information the subject of this public disclosure have been referenced in previous public reports.</li> </ul>
<p><i>Data aggregation methods</i></p>	<ul style="list-style-type: none"> <li><i>In reporting Exploration Results, weighting averaging techniques, maximum and/or minimum grade truncations (e.g. cutting of high grades) and cut-off grades are usually Material and should be stated.</i></li> <li><i>Where aggregate intercepts incorporate short lengths of high grade results and longer lengths of low grade results, the procedure used for such aggregation should be stated and some typical examples of such aggregations should be shown in detail.</i></li> <li><i>The assumptions used for any reporting of metal equivalent values should be clearly stated.</i></li> </ul>	<ul style="list-style-type: none"> <li>Drill hole intersections consisting of more than one sample were aggregated using downhole length weighting of consecutive drill hole sample laboratory assay results.</li> <li>No top-cuts to gold, copper, silver, or cobalt have been applied (unless specified otherwise).</li> <li>A nominal 0.1 g/t gold, 300 ppm copper, 0.7 g/t silver and 400 ppm cobalt lower cut-off grades have been applied during data aggregation of RC and DD results.</li> <li>For Air Core, a nominal 30ppb gold, 200ppm copper, 0.5 g/t silver, 100ppm cobalt and 200ppm zinc lower cut-off grades have been applied during data aggregation methods.</li> <li>Higher grade intervals of mineralisation internal to broader zones of mineralisation are reported as included intervals.</li> <li>Metal equivalence has not been used in the reporting of these drill intersections.</li> </ul>
<p><i>Relationship between mineralisation widths and intercept lengths</i></p>	<ul style="list-style-type: none"> <li><i>These relationships are particularly important in the reporting of Exploration Results.</i></li> <li><i>If the geometry of the mineralisation with respect to the drill hole angle is known, its nature should be reported.</i></li> <li><i>If it is not known and only the down hole lengths are</i></li> </ul>	<ul style="list-style-type: none"> <li>At this stage the reported intersection lengths are down hole in nature and the true width, which will be dependent on the local mineralisation geometry/setting, is not always known.</li> <li>Mineralisation at the various deposits and greenfield</li> </ul>

personal use only

Criteria	JORC Code explanation	Commentary
	<p><i>reported, there should be a clear statement to this effect (e.g. 'down hole length, true width not known').</i></p>	<p>prospects across the Minyari Project consist of meta-sediment hosted plus lesser mafic and felsic intrusion hosted intrusion related hydrothermal alteration, breccia, and vein style gold-copper-silver-cobalt mineralisation.</p> <ul style="list-style-type: none"> <li>• For the Minyari Dome deposits, drill holes are designed to intersect the mineralisation orthogonally based on current mineralisation interpretations. Therefore, the reported downhole mineralisation intercepts for a number of these specific drill holes are considered to more reliably represent approximate true widths.</li> <li>• Based on limited drilling information, mineralisation at the greenfields prospects is interpreted to be generally steeply dipping and striking between approximately 320° to 350°, with pre-mineralisation folding resulting in local variations in geometry.</li> </ul>
<p><i>Diagrams</i></p>	<ul style="list-style-type: none"> <li>• <i>Appropriate maps and sections (with scales) and tabulations of intercepts should be included for any significant discovery being reported. These should include, but not be limited to a plan view of drill hole collar locations and appropriate sectional views.</i></li> </ul>	<ul style="list-style-type: none"> <li>• Appropriate plans and sections (cross-section/s and long section/s) (with scales) for any significant/material discovery, Mineral Resource extension or Mineral Resource definition results being reported and tabulations of intercepts are provided in the body of this report or have previously been publicly reported or can sometimes be found in WA DEMIRS WAMEX publicly available reports.</li> <li>• Cross-sections are not provided for any drill hole/s which are not considered significant/material in relation to discoveries, Mineral Resource definition/extension, and/or where all analytical data is not currently available.</li> <li>• All notable drill intersections are included in Table 1.</li> <li>• Antipa Minerals Ltd publicly disclosed reports provide maps and sections (cross-sections and long section/s) (with scales) and tabulations of intercepts generated by the Company since 2011; these reports are all available to view on <a href="http://www.antipaminerals.com.au">www.antipaminerals.com.au</a> and <a href="http://www.asx.com.au">www.asx.com.au</a>.</li> </ul>
<p><i>Balanced reporting</i></p>	<ul style="list-style-type: none"> <li>• <i>Where comprehensive reporting of all Exploration Results is not practicable, representative reporting of both low and high grades and/or widths should be practiced to avoid misleading reporting of Exploration Results.</i></li> </ul>	<ul style="list-style-type: none"> <li>• All significant results are reported or can sometimes be found in WA DEMIRS WAMEX publicly available reports.</li> </ul>



Criteria	JORC Code explanation	Commentary
<p><i>Other substantive exploration data</i></p>	<ul style="list-style-type: none"> <li><i>Other exploration data, if meaningful and material, should be reported including (but not limited to): geological observations; geophysical survey results; geochemical survey results; bulk samples – size and method of treatment; metallurgical test results; bulk density, groundwater, geotechnical and rock characteristics; potential deleterious or contaminating substances.</i></li> </ul>	<ul style="list-style-type: none"> <li>All meaningful and material information has been included in the body of the text or can sometimes be found in WA DEMIRS WAMEX publicly available reports.</li> <li>The details of the Minyari Dome region historic Induced Polarisation (IP) survey, including IP Chargeability and resistivity anomalies, can be found in WA DEMIRS publicly available WAMEX reports A81227 (2008), A86106 (2009) and A89687 (2010).</li> <li>The details of the Company’s reprocessing, review, and modelling of the Minyari Dome region historic Induced Polarisation survey, including IP Chargeability and resistivity anomalies, can be found in the Company’s ASX report titled “<i>Minyari Reprocessed IP Survey Results</i>” created on 5 July 2016.</li> <li>Zones of mineralisation and associated waste material have not been measured for their bulk density; however, Specific Gravity (“Density”) measurements continue to be taken from diamond drill core.</li> <li>Multi element laboratory assaying was conducted variously for a suite of potentially deleterious elements including arsenic, sulfur, lead, zinc, and magnesium.</li> <li>Downhole “logging” of a selection of Minyari deposit RC drill holes was undertaken as part of the 2016 and 2021 drill programs using an OBI40 Optical Televiewer which generated an oriented 360-degree image of the drill hole wall via a CCD camera recorded digital image. The OBI40 system utilised also included a North Seeking Gyro-scope to measure drill hole location/deviation, and the downhole survey also measured rock density, magnetic susceptibility, natural gamma and included a borehole caliper device for measuring drill hole diameter. The combined dataset collected via the OBI40 Optical Televiewer downhole survey data has multiple geological and geotechnical uses, including but not limited to the detection and determination of in-situ lithological, structural and mineralisation feature orientations (i.e. dip and strike), determination and orientation of fracture frequency, general ground conditions/stability, oxidation conditions,</li> </ul>

personal use only

Criteria	JORC Code explanation	Commentary
		<p>ground-water table, and clarity, etc.</p> <ul style="list-style-type: none"> <li>Information on structure type, dip, dip direction, alpha angle, beta angle, gamma angle, texture and fill material derived mainly from diamond drill core is stored in the Company's technical SQL database.</li> <li>No information on structure type, dip, dip direction, alpha angle, beta angle, gamma angle, texture and fill material were obtained from the WAMEX reports.</li> <li>Preliminary metallurgical test-work results are available for both the Minyari and WACA gold-copper-silver-cobalt deposits, these 13 June 2017 and 27 August 2018 metallurgical reports are available to view on <a href="http://www.antipaminerals.com.au">www.antipaminerals.com.au</a>:  <a href="https://antipaminerals.com.au/upload/documents/investors/asx-announcements/201129223150_2017-06-13-31.pdf">https://antipaminerals.com.au/upload/documents/investors/asx-announcements/201129223150_2017-06-13-31.pdf</a> and <a href="https://antipaminerals.com.au/upload/documents/investors/asx-announcements/201129232007_2018-08-271.pdf">https://antipaminerals.com.au/upload/documents/investors/asx-announcements/201129232007_2018-08-271.pdf</a> and <a href="http://www.asx.com.au">www.asx.com.au</a>.</li> <li>This preliminary metallurgical test-work was completed at the Bureau Veritas Minerals Pty Ltd laboratories in Perth, Western Australia under the management of metallurgical consultants Strategic Metallurgy Pty Ltd in conjunction with Bureau Veritas metallurgists and Antipa's Managing Director.</li> <li>The 2017 metallurgical test-work demonstrated excellent gold recoveries for both oxide and primary mineralisation from the Minyari and WACA deposits, with the 2018 metallurgical test-work confirming the potential for the Minyari and WACA to produce copper-gold concentrate and cobalt-gold concentrate product with extremely favourable results. Optimisation of metallurgical performance is expected via additional test-work.</li> <li>In addition, the following information in relation to metallurgy was obtained from WA DEMIRS WAMEX reports: <ul style="list-style-type: none"> <li>Newmont Holdings Pty Ltd collected two bulk (8 tonnes each) metallurgical samples of oxide mineralisation in 1987 (i.e. WAMEX 1987 report A24464) from a 120m</li> </ul> </li> </ul>

personal use only



Criteria	JORC Code explanation	Commentary
		<p>long costean across the Minyari deposit. The bulk samples were 8 tonnes grading 1.5 g/t gold and 8 tonnes grading 3.57 g/t gold from below shallow cover in the costean. However, it would appear the Newmont metallurgical test-work for these two bulk samples was never undertaken/competed as no results were subsequently reported to the WA DEMIRS;</p> <ul style="list-style-type: none"> <li>Newmont Holdings Pty Ltd also collected drill hole metallurgical samples for Minyari deposit oxide and primary mineralisation (i.e. WAMEX 1986 report A19770); however, subsequent reporting of any results to the WA DEMIRS could not be located suggesting that the metallurgical test-work was never undertaken/competed.</li> <li>Newcrest Mining Ltd describe the Minyari deposit gold-copper mineralisation as being typical of the Telfer gold-copper mineralisation. In 2004 and 2005 (WAMEX reports A71875 and A74417) Newcrest commenced metallurgical studies for the Telfer Mine and due to the similarities with the Minyari mineralisation a portion of this Telfer metallurgical test-work expenditure was apportioned to the then Newcrest Minyari tenements. Whilst Telfer metallurgical results are not publicly available, the Telfer Mining operation (including ore processing facility) was materially expanded in the mid-2000's and continues to operate with viable metallurgical recoveries (for both oxide and primary mineralisation).</li> </ul>
<p><i>Further work</i></p>	<ul style="list-style-type: none"> <li><i>The nature and scale of planned further work (e.g. tests for lateral extensions or depth extensions or large-scale step-out drilling).</i></li> <li><i>Diagrams clearly highlighting the areas of possible extensions, including the main geological interpretations and future drilling areas, provided this information is not commercially sensitive.</i></li> </ul>	<ul style="list-style-type: none"> <li>Additional potential exploration activities are outlined in the body of this report.</li> <li>Appropriate plans and sections (cross-sections and long section/s) (with scales) and tabulations of intercepts are provided in the body of this report or have previously been publicly or previously reported by Antipa or can sometimes be found in WA DEMIRS WAMEX publicly available reports.</li> </ul>

personal use only