

Exceptional Copper, Silver, Zinc and High Germanium Grades from the Central Otavi Project in Namibia

- Rockchip grades across the samples of up to 38.3% Copper; 35.4% Zinc; 2,473 g/t Silver and 97 g/t Germanium within a 1km x 800m area of highly anomalous soil geochemistry

➤ Exceptional, multi-element, rockchip sampling results for copper (Cu), zinc (Zn), silver (Ag) and lead (Pb), with high-grade germanium (Ge), have been produced from rockchip sampling of strongly mineralised gossans (oxidised sulphide) and sulphide occurrences in **Area 6**, on the recently acquired Central Otavi Project¹ in the Otavi Mountain Land of northern Namibia (see Figures 1 and 5 for location).

➤ These outstanding results include grades across the samples of up to **38.3% Cu; 35.4% Zn; 77.9% Pb, 2,473 g/t Ag and 97 g/t Ge** from 74 rockchip samples in two mineralised corridors defined by highly anomalous new soil sampling results within a 1km x 800m target area (see Figures 2 & 3-4).

➤ Gossan 1 (G1) is located within an over 600m strike-length, northeast trending corridor of highly anomalous Cu, Zn and Ag soil and rockchip sample results (Figures 2, 3-4, & Image 1). The G1 outcrop produced exceptional grades including **38.3% Cu, 1,130g/t Ag** in A6SM9 and other high-grade results southwest of G1 including **11.5% Cu, 25.9% Zn** in A6GS37. See **G1 Corridor rockchip highlights** below:

- **A6SM9: 38.3% Cu, 3.6% Zn, 1.3% Pb, 1,130 g/t Ag, 16 g/t Ge, 684g/t Sb** – Gossan 1
- **A6SM5: 31.7% Cu, 14.9% Zn, 1.3% Pb, 209 g/t Ag, 16 g/t Ge, 544g/t Sb** – Gossan 1
- **A6SM7: 17.6% Cu, 4.2% Zn, 2.6% Pb, 613 g/t Ag, 262 g/t Sb** – Gossan 1
- **A6SM6: 3.37% Cu, 35.4% Zn, 35 g/t Ag, 24 g/t Ge** – Gossan 1
- **A6SM8: 2.1% Cu, 33.8% Zn, 147 g/t Ag, 34 g/t Ge** – Gossan 1
- **A6GS37: 11.5% Cu, 25.9% Zn, 81 g/t Ag, 17 g/t Ge** – Gossan 1a (200m SW of Gossan1)
- **A6GS27: 15.3% Zn, 9.2% Pb, 11 g/t Ag** – Gossan 1b (300m SW of Gossan 1)

➤ Gossan 2 (G2) is located 400m to the northwest of G1 within a parallel, >800m strike-length zone. G1 has a stronger Zn-Pb-Ge signature than G1. The G2 outcrop produced rockchip sample grades of up to **32.4% Zn, 34.2% Pb & 97g/t Ge** (Figures 2, 3-4, & Images 2). High grades were also produced from sampling northeast of G2 of up to **29% Cu, 2,473 g/t Ag**. See **G2 Corridor rockchip highlights** below:

- **A6SM3: 32.4% Zn, 34.1% Pb, 87 g/t Ag, 97 g/t Ge** – Gossan 2
- **A6SM2: 23.3% Zn, 27.7% Pb, 162 g/t Ag, 71 g/t Ge** – Gossan 2
- **A6SM4: 20.2% Zn, 3.0% Cu, 7.4% Pb, 110 g/t Ag, 21 g/t Ge** – Gossan 2
- **A6GS20: 29.0% Cu, 2,473 g/t Ag, 2.4% Zn, 562 g/t Sb** – Gossan 2a (50m NE of Gossan 2)
- **A6GS40: 10.2% Zn, 2.4% Pb, 10 g/t Ag, 10 g/t Ge** – Gossan 2b (300m NE of Gossan 2)
- **A6GS5: 77.9% Pb, 161 g/t Ag, 135 g/t Sb** – Gossan 3 (200m NW of Gossan 2)
- **A6GS7: 9.13% Zn, 15 g/t Ag, 16 g/t Ge** – Gossan 3a (200m NNW of Gossan 2)

➤ The geochemical association of high-grade Cu-Zn-Pb-Ag, Ge & Sb in Area 6 is analogous to Tsumeb, 20km to the north, which produced 27Mt @ 4.3% Cu, 10% Pb, 3.5% Zn, 95 g/t Ag, 50 g/t Ge² (Figure 1).

➤ Trenching and channel sampling of the key gossan and sulphide outcrops is underway, in conjunction with further soil and rockchip sampling in extensions of this large mineralised system (Figures 2, 3-4).

➤ Geophysical programs, including Induced Polarisation (IP) surveys, will be carried out to detect Cu, Zn, Pb, Ag sulphide targets within the gossan corridors, to be followed by drill testing as soon as possible.

For personal use only

Golden Deeps CEO Jon Dugdale commented:

"The identification of these outcropping oxidised sulphide gossans - and the spectacular grades of copper, zinc, silver and lead, with high-grade germanium and highly anomalous antimony, over such a widespread area - clearly demonstrates the potential for substantial, high-grade mineralised sulphide discoveries in multiple zones.

"The rockchip and soil sampling results have defined two strongly mineralised corridors within the 1km x 800m highly anomalous sampled area. The southern, G1 Corridor is more than 600m long and produced spectacular copper, zinc and silver rockchip grades, whereas the northern, G2 corridor, which is over 800m strike-length, has a high-grade zinc-lead-silver-germanium signature. The presence of high-grade germanium is also of particular interest.

"Significantly, this metal association and zonation is similar to the major Tsumeb deposit, 20km north of Area 6, which produced 27 million tonnes grading 4.3% Cu, 10% Pb, 3.5% Zn and 95g/t Ag historically.

"Trenching and channel sampling is underway across the strongly mineralised outcrops and further soil sampling has been completed to the east and west of the initially sampled area where the mineralised corridors remain open.

"This further sampling will be followed by Induced Polarisation geophysical surveying to locate sulphide drilling targets for high-grade mineralisation below these spectacular gossan and sulphide occurrences.

"The discovery of a mineralised system with a geochemical association identical to the major, high-grade, Tsumeb Cu-Zn-Pb-Ag-Ge deposit is very exciting, and we look forward to drill testing identified sulphide targets as soon as possible."

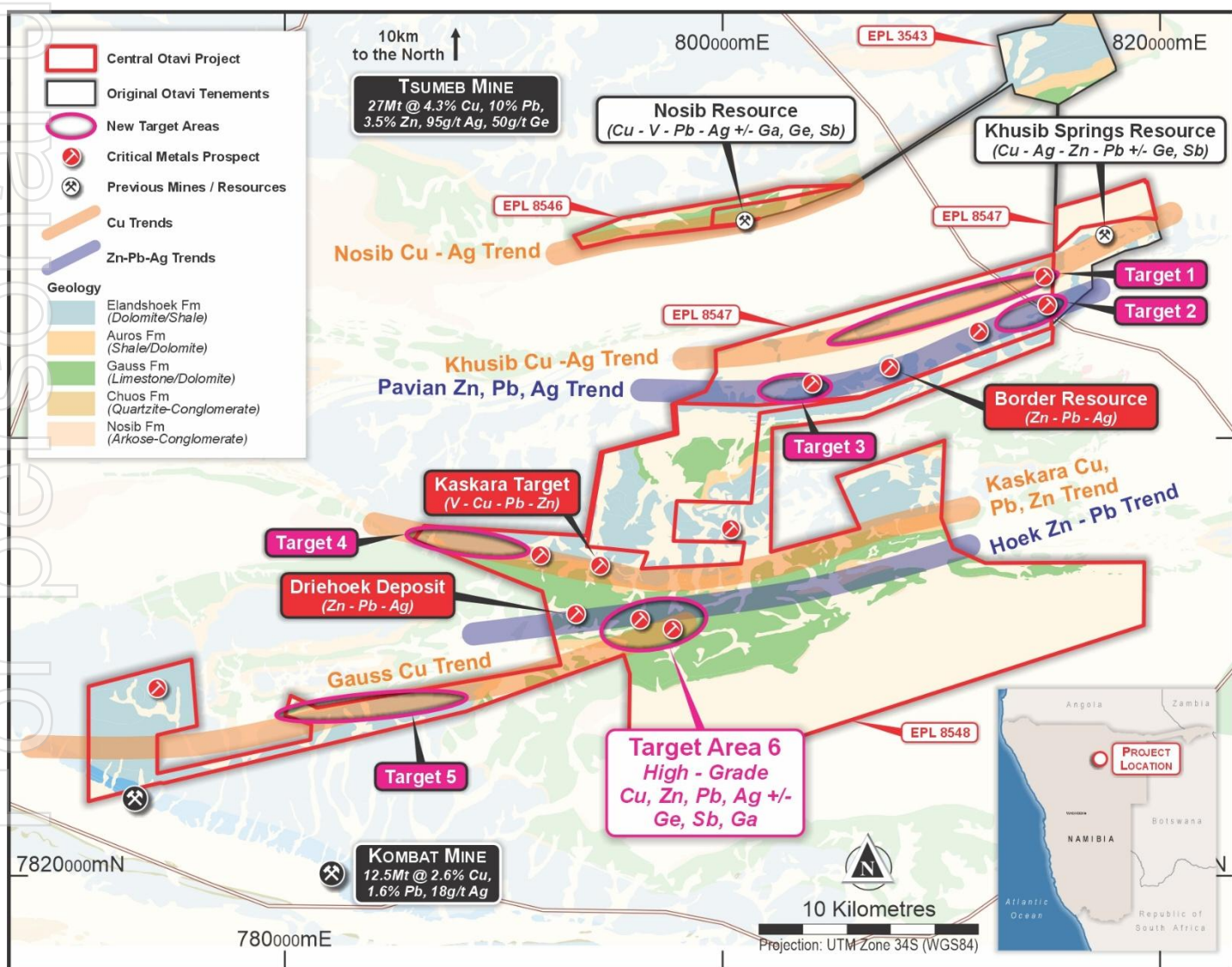


Figure 1: Central Otavi Project Tenements with key prospects, mineralised trends and Target Areas

Golden Deeps Ltd ("Golden Deeps" or "the Company") (ASX: GED) is pleased to announce **exceptional rockchip sampling grades from gossan and sulphide occurrences identified in Target Area 6** of the recently acquired Central Otavi Project in the Otavi Mountain Land of northeast Namibia (see Figure 1).

The gossan and other mineralisation occurrences were located by field prospecting of a 1km x 800m area identified from a review of historical soil sampling results (pXRF only). A total of 74 rockchip samples were collected and analysed following acid digest by ICP-MS & ICP-OES at Intertek laboratories in Perth (see Table 1 and Appendix 1).

In conjunction with the rockchip sampling, an extensive program of soil sampling has been carried out over the 1km x 800m area. A total of 480 soil samples were collected on a 50m x 25m grid, which were analysed at Intertek laboratories following four-acid digest by ICP-MS and ICP-OES (see Appendix 2).

The high rockchip sample grades and highly anomalous soil sampling results for copper, zinc, silver and lead, as well as germanium and also antimony, occur within two, roughly parallel, ENE-WSW trending mineralised corridors (see Figures 2 & 3-4, colour and size ranges for Cu, Zn & Pb soil and rockchip locations respectively).

The mineralised corridors include fault-controlled gossan and sulphide occurrences hosted by sheared and altered dolomite of the Gauss Formation, part of the Otavi Group carbonate sequence (see Figures 2 (Cu), 3 (Zn) and 4 (Pb)).

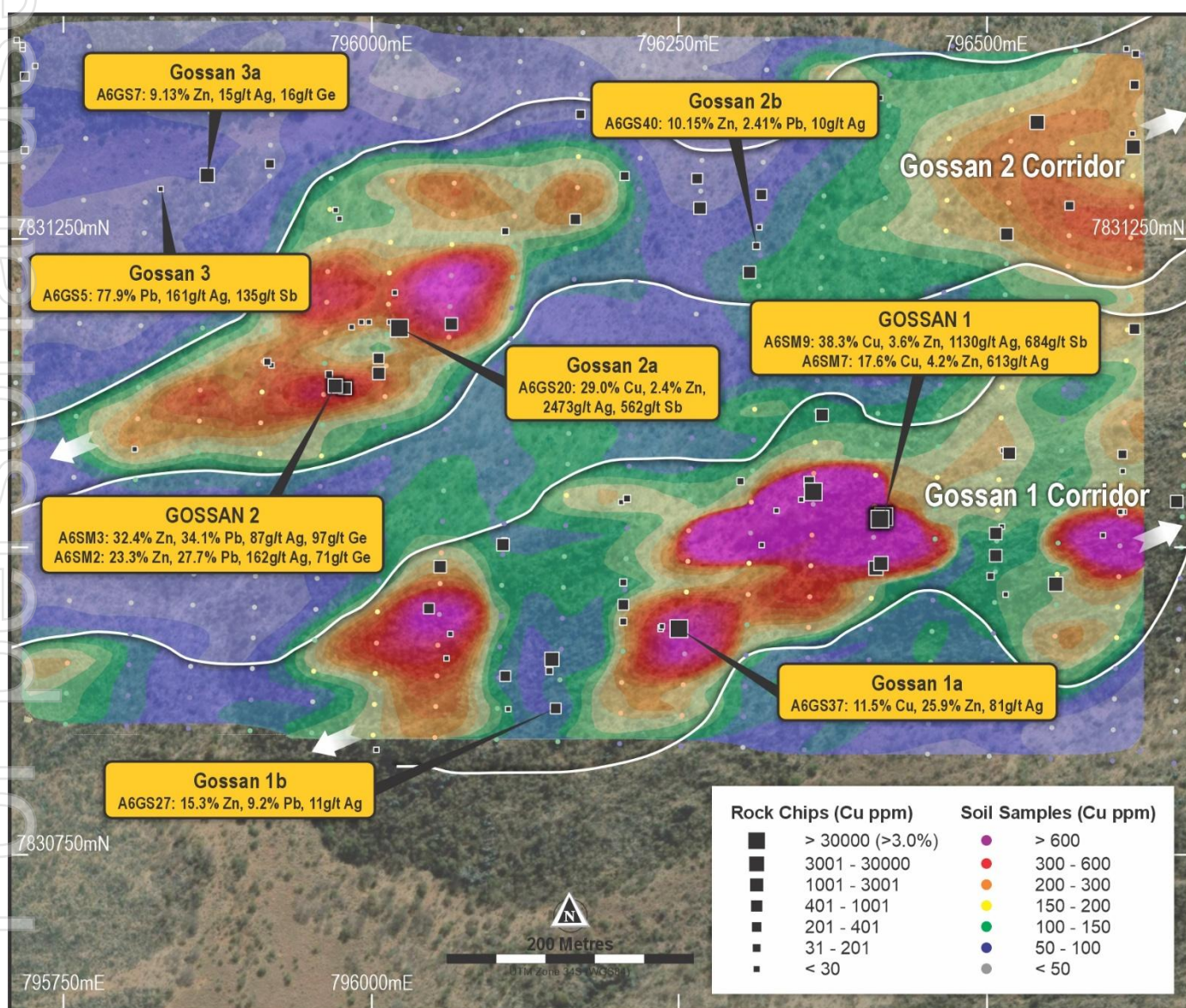


Figure 2: Area 6, copper colour and size ranges for soil and rockchip samples with rockchip sample highlights

Gossan 1 is a predominantly copper-zinc-silver rich mineralised oxidised sulphide gossan located in the southern, central part of the sampled area, at the crest of an east-west trending ridge. The gossan shows strong malachite (copper carbonate) and iron oxides (after sulphides) in a 4m x 3m outcrop (see Image 1, below) within a more than 12m x 5m east-west trending mineralised envelope.

Five rockchip samples were collected from the G1 gossan, A6SM5, 6, 7, 8 & 9, which produced exceptional sample grades including **38.3% Cu, 3.6% Zn, 1,130 g/t Ag, 684g/t Sb** in A6SM9 and **31.7% Cu, 14.9% Zn, 209 g/t Ag, 544g/t Sb** in A6SM5, and averaged **18.6% Cu, 18.4% Zn, 1.3% Pb, 427g/t Ag and 20 g/t Ge** (see highlights of rockchip sampling, Table 1). **These surface grades show potential for very high-grade sulphide zones below surface.**

G1 lies at the eastern end of a 400m ENE x 200m SSE zone of highly anomalous Cu, Zn and Ag soil results and is part of a more than 600m strike-length anomalous corridor which is open to the east and west (Figures 2 & 3-4).

The G1 corridor also includes high-grade rockchip sample results from gossan and sulphide outcrops both east and west of G1, and including **11.5%Cu, 25.9% Zn, 81 g/t Ag, 17 g/t Ge** in A6GS37, 200m southwest of G1; **15.3% Zn, 9.2% Pb, 11g/t Ag** in A6GS27, 300m southwest of G1, and numerous other highly anomalous results within the >600m long mineralised corridor (see rockchip sample highlights, Table 1 and Appendix 1 for full table of rockchip sample results. Appendix 2 contains all soil sample results for selected elements of significance).



Image 1: Area 6, Gossan 1 Outcrop. Malachite (copper-carbonate) and iron oxide (after sulphides) in brecciated dolomite. Five rockchip samples, A6SM5, 6, 7, 8, 9, averaged 18.6% Cu, 18.4% Zn, 1.3% Pb, 427g/t Ag, 20 g/t Ge – see Table 1 & Appendix 1

Gossan 2 (G2) is a **more strongly zinc-lead mineralised gossan/sulphide outcrop, with copper, silver, germanium and antimony**, located in the northwestern part of the sampled area. The G2 outcrop is 25m east-west / 10m north-south and shows strong sphalerite (zinc sulphide), galena (lead sulphide) and secondary malachite (copper carbonate) within quartz veinlets and as matrix to brecciated fragments of dolomite (see Images 2a, 2b and 2c).

The three rockchip samples collected from the **G2 outcrop produced outstanding results including 32.4% Zn, 34.1% Pb, 87 g/t Ag, 97 g/t Ge** in A6SM3 and **23.3% Zn, 27.7% Pb, 162 g/t Ag, 71 g/t Ge** in A6SM2 (see Table 1).

The average grade from the 3 G2 rockchip samples of 25.3% Zn, 23.1% Pb, 1.17% Cu, 119 g/t Ag and 63 g/t Ge indicates that the **G2 outcrop represents the top of a polymetallic sulphide zone with potential to continue at depth.**

The G2 gossan/sulphide occurrence lies within a 400m ENE x 200m SSE zone of highly anomalous Cu, Zn & Ag soil results and is part of a >800m strike-length anomalous corridor which is open to the east and west (Figures 2, 3 & 4).

The G2 Corridor includes other high-grade rockchip results from numerous outcrops and subcrops both southwest and northeast of G2. These include a sample located 50m to the northeast of the G2 outcrop which produced **very high-grades of copper and silver in A6GS20 of 29.0% Cu, 2,473 g/t Ag, 2.4% Zn and 562 g/t Sb**. Further high-grade samples are located 300m to 350m northeast of G2, including **A6GS40: 10.2% Zn, 2.4% Pb, 10 g/t Ag, 10g/t Ge**, which extend the G2 zone to over 400m strike-length (see Table 1 and Figures 2 & 3-4).

See Appendix 1 for all rockchip sample results and Appendix 2 for all soil sample results, for selected elements.




Image 2a: Gossan 2, sphalerite (Sp) galena (Gn) in brecciated dolemite

Image 2b: Gossan 2, malachite (Mal) and sphalerite veined dolemite

Image 2c: Gossan 2, sphalerite in veined dolemite

Table 1: Area 6 Rockchip Sampling Highlights:

Prospect	Zone	Sample #	Cu %	Pb %	Zn %	Ag g/t	Ge g/t	Sb g/t
Area 6	Gossan 1 (G1)	A6SM9	38.3	1.26	3.61	1,130	16.0	684
	G1	A6SM5	31.7	1.33	14.9	209	16.4	544
	G1	A6SM7	17.6	2.60	4.23	613	8.0	262
	G1	A6SM6	3.37	0.88	35.4	35	24.3	58.0
	G1	A6SM8	2.10	0.59	33.8	146.9	33.7	29.5
Average Grade of G1 rockchips:			18.6	18.4	1.33	427	19.7	317
Area 6	G1a	A6GS37	11.5	0.11	25.9	81.0	17.0	40.5
Area 6	G1b	A6GS27	0.06	9.20	15.30	11.0	8.0	5.1
Area 6	Gossan 2 (G2)	A6SM3	0.23	34.1	32.4	86.7	96.7	26.5
	G2	A6SM2	0.27	27.7	23.3	162	71.1	19.7
	G2	A6SM4	3.00	7.39	20.3	110	21.0	30.8
Average Grade of G2 rockchips:			1.17	25.3	23.1	119	62.9	25.7
Area 6	G2a	A6GS20	29.0	0.01	2.4	2,473	<1	562
Area 6	G2b	A6GS40	0.02	2.41	10.15	10.0	10.0	11.2
Area 6	Gossan 3	A6GS7	0.42	0.06	9.13	15.0	16.0	6.6
Area 6	G3a	A6GS5	0.00	77.9	0.02	161	<1	135

For personal use only

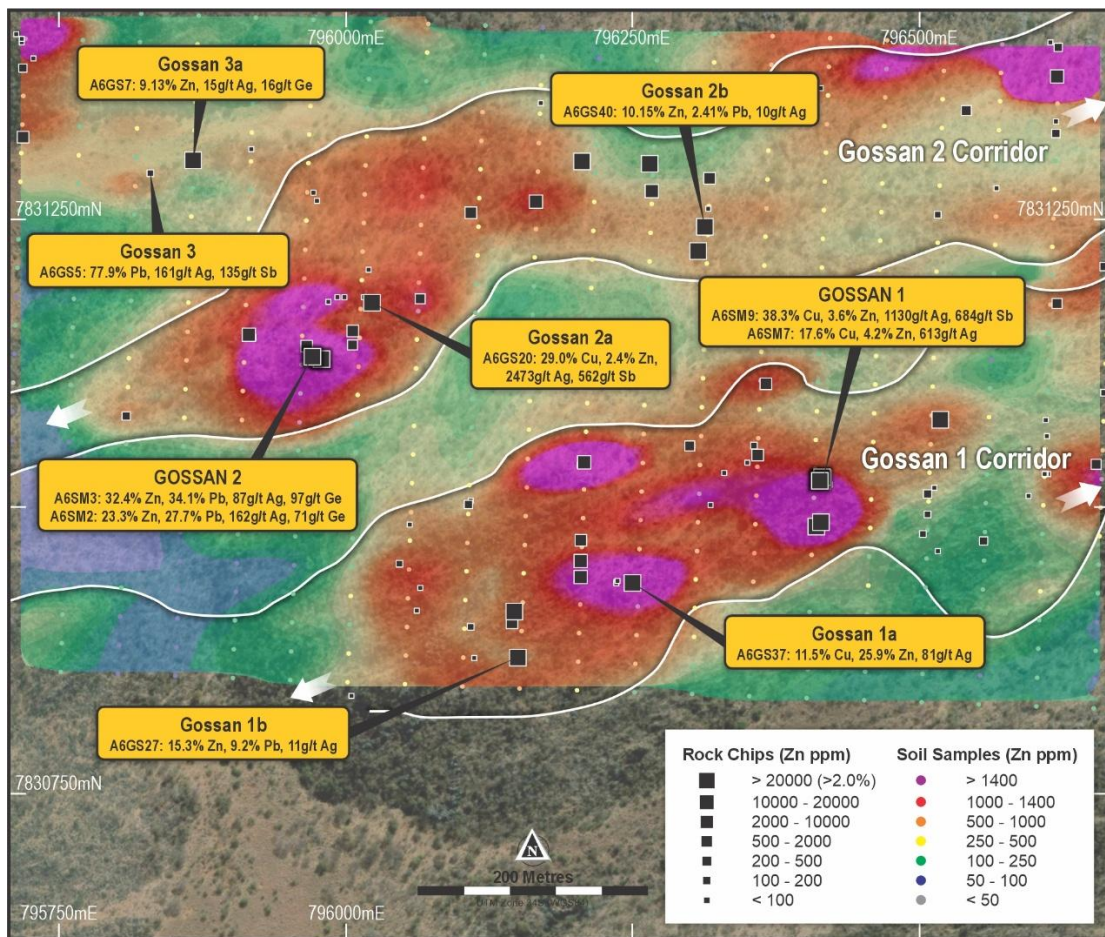


Figure 3: Area 6, Zinc, colour and size ranges for soil and rockchip samples with rockchip sample highlights

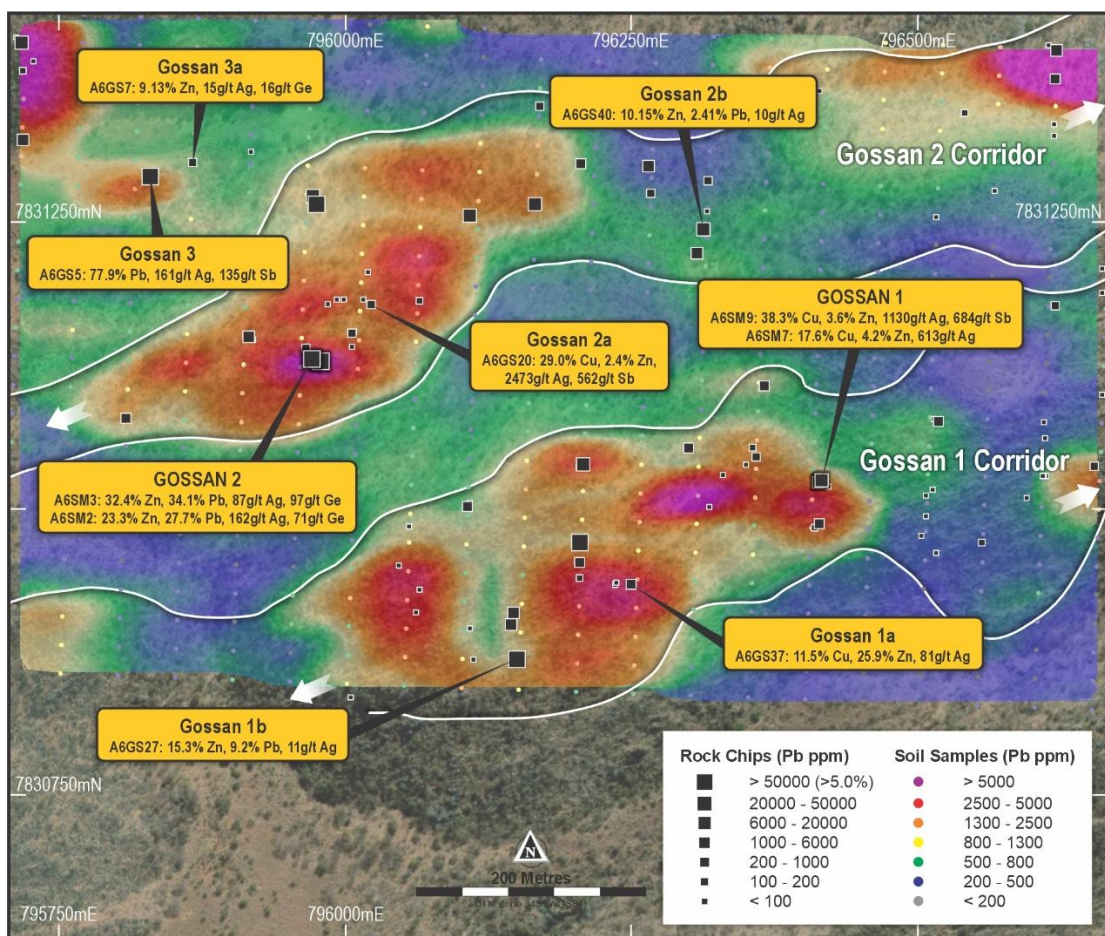


Figure 4: Area 6, Lead, colour and size ranges for soil and rockchip samples with rockchip sample highlights

Area 6 Mineralisation Analogous to the Tsumeb Deposit

The exceptionally high-grade rockchip sample grades for Cu-Zn-Pb-Ag with Ge and Sb in **Area 6** are analogous in terms of grades and zonation to the high-grade sulphide mineralisation mined from the **Tsumeb deposit, 20km to the north** (see Figures 1 and 5). Tsumeb is a steeply dipping carbonate hosted, fault-breccia / cave-fill sulphide deposit. The mineralisation is predominantly copper-lead-zinc-silver sulphides, with germanium, gallium and antimony. Recorded historical production from Tsumeb was **27Mt @ 4.3% Cu, 10% Pb, 3.5% Zn, 95 g/t Ag & 50 g/t Ge**, with **Ga, Sb and Mo** by products² (Figure 1).

The surface expression of the Tsumeb deposit was a malachite-iron oxide gossan which was mined in pre-historic times, predominantly for copper. The Tsumeb sulphide deposit occurs predominantly at depths of 500m to 1500m below surface and has the dimensions 120m x 15m in plan view at a depth of 800m below surface. The Tsumeb mineralisation was highly variable in shape and orientation, and the modest size of the surface gossan was not a reflection of the larger size of the main sulphide breccia deposit at depth.

The **Khusib Springs** deposit, located on the Company's EL3543 (see Figure 1), showed similar characteristics to Tsumeb when it was discovered by Goldfields Ltd in the 1990s. The surface expression of the Khusib Springs deposit is a 3m x 3m outcrop of malachite and azurite (copper carbonate minerals) veining in dolomite. The massive sulphide body (predominantly tennantite – copper-silver sulphide) is developed below 100m depth to 400m depth, down plunge of this outcrop and produced **300,000 tonnes grading 10% Cu and 584g/t Ag³** down to 400m depth.

The Area 6 gossans and sulphide occurrences are also structurally controlled and hosted by breccias in carbonate rocks. The sulphide mineral assemblage and geochemical association of Cu-Zn-Pb-Ag with Ge and Sb is very similar to the Tsumeb deposit.

The aerial extent of the mineralised zones at Area 6, being two approximately 400m x 200m northeast trending, highly soil-anomalous, corridors with multiple high-grade rockchip results (see Figures 2 and 3), **indicates that Area 6 is a large, zoned, mineralised system with potential for multiple high-grade sulphide occurrences.**

Next Steps

The main outcropping gossans and sulphide occurrences at Area 6 are currently being trenched and diamond saw channel sampled to determine thicknesses and grades of the high-grade mineralisation.

Further, extension, soil and rockchip sampling has already been completed to the east and west of the current grid to find the extent of this large mineralised system.

In order to locate the potential high-grade polymetallic sulphide deposits within the mineralised corridors, Induced polarisation (IP) geophysics will be carried out to detect potential sulphide bodies and their proximity in relation to the surface gossan and sulphide occurrences.

The results received to date have enabled the Company to define the key target zones within the two mineralised corridors. The IP geophysical programs will be designed to detect chargeable and conductive sulphide targets within the identified corridors and specifically below the identified gossans and surface sulphide occurrences.

In order to rapidly progress the project to drill-testing, the Company plans to commence the IP geophysical programs while the samples from further channel sampling and extension soil and rockchip sampling are still being processed at the laboratory.

Enquiries are being made with drilling operators in Namibia to source suitable rigs for a targeted drilling program, which the Company aims to commence as soon as the surface channel sampling and geophysical targets are defined.

Landholder access agreements are in place, and access tracks to the main gossan and sulphide occurrences have been established, so that further work, including the geophysical programs and drilling, can be progressed as rapidly as possible.

Image 3, below, shows the Gossan 1 outcrop with visible malachite and iron oxide after copper, zinc, lead and silver bearing sulphides, looking southwest.



Image 3: View to the southwest from Area 6, Gossan 1 Outcrop, Central Otavi Project, Otavi Mountain Land, Namibia

About Golden Deeps Otavi Mountain Land Critical Metals Projects

Golden Deeps, through its 80% owned subsidiaries Huab Energy Pty Ltd (Huab) and Metallex Mining and Exploration Pty Ltd (Metallex), holds six Exclusive Prospecting Licences (EPLs) covering **over 440km² in the world-class Otavi Mountain Land metallogenic belt of Namibia** (see Figure 5, below).

The Otavi Mountain Land is host to major, historically mined high-grade polymetallic deposits such as **Tsumeb**, which produced **27Mt @ 4.3% Cu, 10% Pb, 3.5% Zn, 95 g/t Ag and 50 g/t Ge²**, and the **Kombat** deposit with recorded historical production of **12.5Mt @ 2.6% Cu, 1.6% Pb, 18 g/t Ag⁴**.

Golden Deeps has experience exploring for base and critical-metals deposits in the Otavi Mountain Land. Established resources and prospects include high-grade, supergene, vanadium +/- copper, lead, zinc and silver Mineral Resources as well as primary copper-silver-zinc-lead (+/- Ga, Ge, Sb) sulphide deposits.

The Company has defined new Mineral Resources for the **Abenab high-grade vanadium (lead, zinc) project⁵**, the **Nosib vanadium-copper-lead-silver (gallium) deposit⁵** and the **Khusib Springs silver-copper (zinc-lead) deposit⁶**.

The Company recently announced **high-grade gallium (Ga)** with copper, vanadium, lead, silver and highly anomalous germanium and antimony results from surface at the Nosib discovery, and further metallurgical work is planned to enhance recovery of these critical metals before development studies are finalised.

Golden Deeps recently acquired an 80% interest in the **Central Otavi Critical Metals Project¹** (see Figures 1 and 5).

The Central Otavi Project includes a **Zn-Pb-Ag Mineral Resource at the Border prospect**; advanced exploration prospects at the **Driehoek (Zn-Pb-Ag)** and **Kaskara (V-Cu-Pb-Zn, Ge)**, and multiple target areas for **'Tsumeb type' Cu-Pb-Zn-Ag deposits with Ga, Ge and Sb potential**.

The Company has commenced an aggressive exploration program in priority target areas, with initial focus on new soil and rockchip sampling programs in areas that show "Tsumeb-type" Cu-Ag-Zn-Pb (+/- Ge, Ga, Sb) potential.

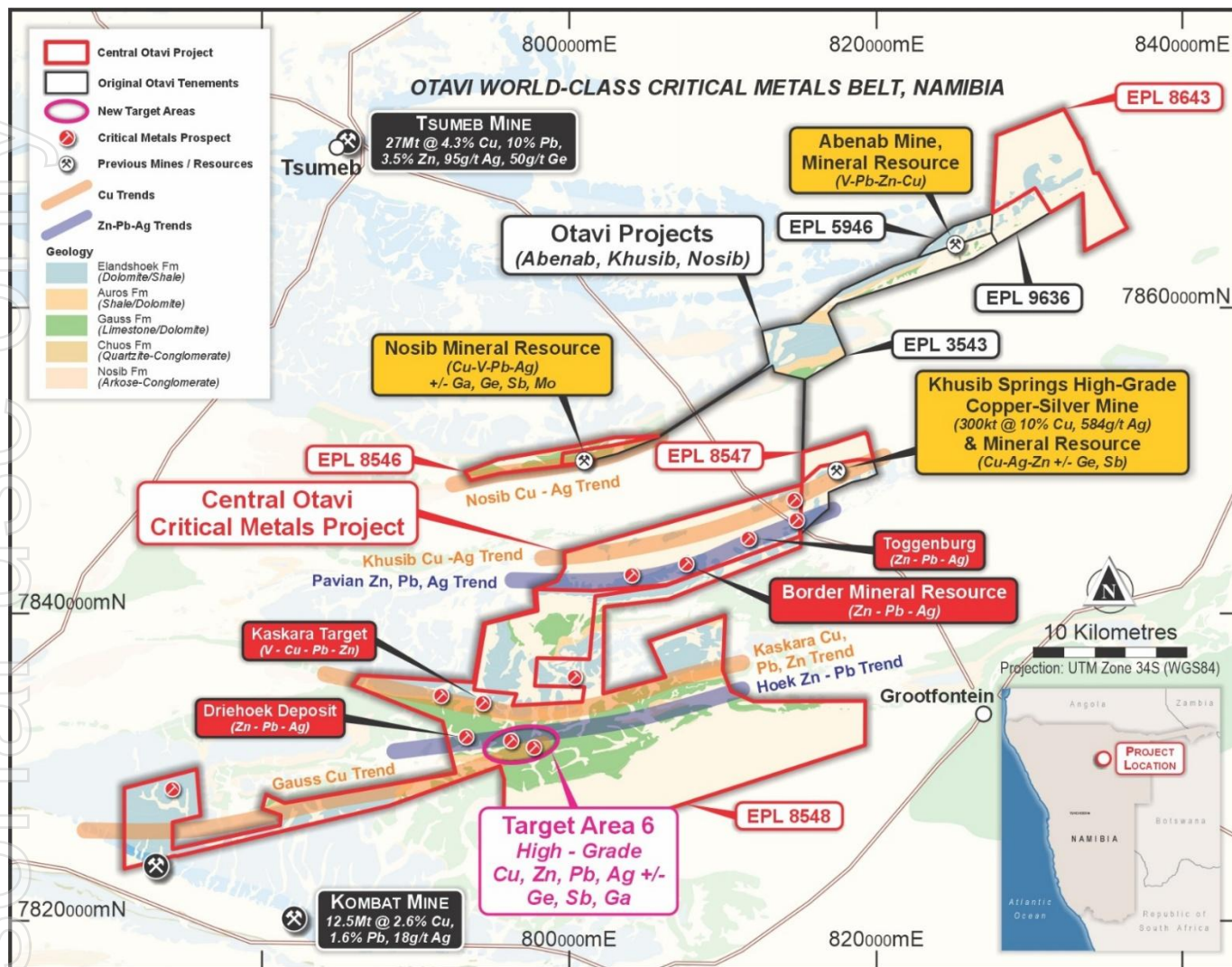


Figure 5: Golden Deeps Otavi Mountain Land existing and acquisition tenements with key prospects

References

- ¹ Golden Deeps Ltd (ASX:GED) 1 April 2025. Acquisition of Central Otavi Critical Metals Project.
- ² Tsumeb, Namibia. PorterGeo Database: www.portergeo.com.au/database/mineinfo.asp?mineid=mn290
- ³ King C M H 1995. Motivation for diamond drilling to test mineral extensions and potential target zones at the Khusib Springs Cu-Pb-Zn-Ag deposit. Unpublished Goldfields Namibia report.
- ⁴ Porter Geo Database: <http://www.portergeo.com.au/database/mineinfo.asp?mineid=mn2905>
- ⁵ Golden Deeps Ltd ASX 25 June 2024: New Mineral Resources for Otavi V-Cu-Pb-Zn-Ag Deposits
- ⁶ Golden Deeps Ltd ASX 22 October 2024: New Silver-Copper Resource Highlights Khusib Potential

This announcement was authorised for release by the Board of Directors.

ENDS

Please refer to the Company's website or contact:

Jon Dugdale
 Chief Executive Officer
 Golden Deeps Limited
 +61 (08) 9481 7833

Michael Muhling or Tanya Newby
 Joint Company Secretaries
 Golden Deeps Limited
 +61 (08) 9481 7833

Cautionary Statement regarding Forward-Looking Information:

This document contains forward-looking statements concerning Golden Deeps Ltd. Forward-looking statements are not statements of historical fact and actual events and results may differ materially from those described in the forward-looking statements as a result of a variety of risks, uncertainties and other factors. Forward-looking statements are inherently subject to business, economic, competitive, political and social uncertainties and contingencies. Many factors could cause the Company's actual results to differ materially from those expressed or implied in any forward-looking information provided by the Company, or on behalf of, the Company. Such factors include, among other things, risks relating to additional funding requirements, metal prices, exploration, development and operating risks, competition, production risks, regulatory restrictions, including environmental regulation and liability and potential title disputes. Forward looking statements in this document are based on the company's beliefs, opinions and estimates of Golden Deeps Ltd as of the dates the forward-looking statements are made, and no obligation is assumed to update forward looking statements if these beliefs, opinions and estimates should change or to reflect other future developments.

Competent Person Statement:

The information in this report that relates to exploration results, mineral resources and metallurgical information has been reviewed, compiled and fairly represented by Mr Jonathon Dugdale. Mr Dugdale is the Chief Executive Officer of Golden Deeps Ltd and a Fellow of the Australian Institute of Mining and Metallurgy ('FAusIMM'). Mr Dugdale has sufficient experience, including over 37 years' experience in exploration, resource evaluation, mine geology and finance, relevant to the style of mineralisation and type of deposits under consideration to qualify as a Competent Person as defined in the 2012 Edition of the Joint Ore Reserves Committee ('JORC') Australasian Code for Reporting of Exploration Results, Minerals Resources and Ore Reserves. Mr Dugdale consents to the inclusion in this report of the matters based on this information in the form and context in which it appears. The Company confirms that it is not aware of any new information or data that materially affects the information included in the original market announcements. The Company confirms that the form and context in which the Competent Person's findings are presented have not been materially modified from the original market announcement.

ASX Listing rules Compliance:

In preparing this announcement the Company has relied on the announcements previously made by the Company as listed under "References". The Company confirms that it is not aware of any new information or data that materially affects those announcements previously made, or that would materially affect the Company from relying on those announcements for the purpose of this announcement.

APPENDIX 1: Central Otavi Project, Target Area 6 Rockchip Sampling Results (Grid ID: WGS84_33S)

Zone	Sample ID	East	North	Mineralization	Method	Cu %	Pb %	Zn %	Ag g/t	Ge ppm	Ga ppm	Sb ppm	Au ppb
G1 Corridor	A6SM9	796,413	7,831,024	northern contact, dolomite with malachite cumulation	4AR-MS/OES	38.27	1.26	3.61	1130.00	15.99	5.14	684.49	43
G1 Corridor	A6SM5	796,415	7,831,024	middle gossan, crumbly with malachite and iron oxide	4AR-MS/OES	31.70	1.33	14.93	208.66	16.36	6.40	544.29	43
G1 Corridor	A6SM7	796,416	7,831,026	top of gossan, massive iron copper mineralisation	4AR-MS/OES	17.64	2.60	4.23	613.00	7.96	3.48	262.27	290
G1 Corridor	A6SM6	796,415	7,831,025	middle of gossan, massive Fe-Ox with malachite	4AR-MS/OES	3.37	0.88	35.37	35.08	24.27	2.35	57.89	10
G1 Corridor	A6GS44	796,359	7,831,046	Malachite, chalcocite, and azurite specks	FP1/OM42	3.21	0.08	0.36	75	3	<1	73.9	3
G1 Corridor	A6SM8	796,415	7,831,027	Nrth contact of gossan, calc. iron & copper mineralised	FP1/OM42	2.10	0.59	33.82	146.85	33.73	6.67	29.48	10
G1 Corridor	A6SM10	796,306	7,830,926	dolomite with malachite clots	4AR-MS/OES	1.29	0.10	0.34	41	0.16	0.23	18.2	2
G1 Corridor	A6GS45	796,410	7,830,984	Malachite	FP1/OM42	0.66	0.02	3.31	23	9	1	3.5	2
G1 Corridor	A6GS46	796,414	7,830,988	Malachite, chalcocite, and sphalerite specks	FP1/OM42	0.49	0.41	2.44	16	5	4	4.0	2
G1 Corridor	A6GS49	796,507	7,831,012	Malachite and chalcocite	FP1/OM42	0.28	0.01	0.03	9	<1	<1	9.5	2
G1 Corridor	A6GS42	796,366	7,831,108	Malachite; boxwork sphalerite; trace galena	FP1/OM42	0.17	0.26	1.00	8	4	2	7.9	2
G1 Corridor	A6GS50	796,518	7,831,077	Malachite, chalcocite	FP1/OM42	0.17	0.12	2.36	5	2	3	6.3	2
G1 Corridor	A6GS48	796,507	7,830,994	Malachite specks	FP1/OM42	0.15	0.00	0.01	1	<1	<1	0.8	2
G1 Corridor	A6GS43	796,356	7,831,054	Malachite and chalcocite	FP1/OM42	0.10	0.01	0.02	2	1	<1	2.7	2
G1 Corridor	A6GS47	796,503	7,830,977	Some malachite	FP1/OM42	0.01	0.00	0.01	<1	<1	<1	<0.5	5
G1 Corridor	A6GS38	796,300	7,831,054	Malachite specks	FP1/OM42	0.01	0.11	0.05	<1	<1	<1	0.7	2
G1 Corridor	A6GS55	796,556	7,830,971	Fairly distributed malachite, chalcocite, and goethite	FP1/OM42	2.02	0.01	0.03	25	3	3	9.3	2
G1 Corridor	A6GS60	796,661	7,831,210	Fairly distributed malachite	FP1/OM42	0.53	0.00	0.05	43	<1	<1	23.5	2
G1 Corridor	A6GS58	796,661	7,831,100	Goethite and malachite	FP1/OM42	0.49	0.00	0.01	18	<1	<1	15.7	2
G1 Corridor	A6GS56	796,654	7,831,038	Goethite and malachite specks	FP1/OM42	0.11	0.02	0.07	2	<1	<1	3.4	2
G1 Corridor	A6GS65	796,620	7,831,178	Malachite specks	FP1/OM42	0.09	0.03	0.08	8	<1	<1	5.2	3
G1 Corridor	A6GS59	796,661	7,831,189	Malachite specks	FP1/OM42	0.09	0.00	0.11	6	<1	<1	2.4	2
G1 Corridor	A6GS66	796,610	7,831,076	Malachite specks, azurite, fine disseminated chalcocite	FP1/OM42	0.04	0.00	0.01	5	<1	<1	1.2	2
G1 Corridor	A6GS57	796,663	7,831,150	Malachite specks	FP1/OM42	0.01	0.00	0.00	<1	<1	<1	<0.5	2
G1 Corridor	A6GS61	796,665	7,831,225	Sphalerite specks	FP1/OM42	0.00	0.00	0.04	<1	<1	<1	0.7	2
G1 Corridor	A6GS37	796,250	7,830,935	Strong malachite	FP1/OM42	11.51	0.11	25.93	81	17	17	40.5	7
G1 Corridor	A6GS25	796,147	7,830,910	Malachite, bornite (rare), chalcocite, specs of sphalerite	FP1/OM42	0.87	0.72	4.52	<1	1	4	14.2	4
G1 Corridor	A6GS19	796,107	7,831,003	Fracture-filling malachite; associated chalcocite & azurite	FP1/OM42	0.21	0.12	0.03	11	<1	<1	8.9	2
G1 Corridor	A6GS17	796,056	7,830,985	Some malachite	FP1/OM42	0.17	0.01	0.01	3	<1	<1	7.2	2
G1 Corridor	A6SM1	796,047	7,830,951	scattered malachite cumulates in dolomite	4AR-MS/OES	0.10	0.01	0.02	1.40	<0.01	0.06	0.70	7
G1 Corridor	A6GS27	796,150	7,830,870	Galena veinlets, sphalerite, minor malachite	FP1/OM42	0.06	9.20	15.30	11	8	2	5.1	2
G1 Corridor	A6GS29	796,205	7,830,954	Boxworked sphalerite, chalcocite-malachite mix, galena	FP1/OM42	0.05	0.41	1.07	2	4	<1	2.1	2
G1 Corridor	A6GS35	796,255	7,830,948	Strong galena and sphalerite stringers	FP1/OM42	0.05	12.32	5.24	13	6	2	3.0	3
G1 Corridor	A6GS18	796,109	7,830,896	Moderate malachite	FP1/OM42	0.05	0.00	0.01	3	<1	<1	2.2	2
G1 Corridor	A6GS28	796,205	7,830,940	Boxworked sphalerite (possible), minor malachite	FP1/OM42	0.02	0.01	1.01	<1	1	<1	0.6	2
G1 Corridor	A6GS31	796,208	7,831,040	Galena stringers, boxworked sphalerite, some malachite	FP1/OM42	0.01	2.83	1.69	3	3	<1	4.1	2
G1 Corridor	A6GS30	796,205	7,830,972	Massive galena	FP1/OM42	0.01	16.19	0.31	17	<1	<1	8.1	4
G1 Corridor	A6GS26	796,145	7,830,900	Minor galena	FP1/OM42	0.01	1.65	0.42	34	4	<1	0.6	2

Zone	Sample ID	East	North	Mineralization	Method	Cu %	Pb %	Zn %	Ag g/t	Ge ppm	Ga ppm	Sb ppm	Au ppb
G2 corridor	A6SM3	795,979	7,831,130	galena & sphalerite within quartz veinlets, some breccia	4AR-MS/OES	0.23	34.12	32.36	86.73	96.68	17.79	26.46	9
G2 corridor	A6SM2	795,978	7,831,130	galena & sphalerite within quartz veinlets, some breccia	4AR-MS/OES	0.27	27.68	23.27	161.66	71.14	13.08	19.70	10
G2 corridor	A6SM4	795,971	7,831,132	Malachite with some galena with quartz veinlets, breccia	4AR-MS/OES	3.00	7.39	20.25	110.01	21.00	6.55	30.80	6
G2 corridor	A6GS20	796,023	7,831,179	Abundant malachite; associated chalcocite and azurite	FP1/OM42	28.99	0.01	2.40	2473	<1	1	561.9	12
G2 corridor	A6GS8	795,916	7,831,151	Moderate galena; boxworked sphalerite	FP1/OM42	0.01	0.65	1.03	1	<1	<1	1.1	3
G2 corridor	A6GS12	795,966	7,831,141	Minor galena; fracture-filling malachite	FP1/OM42	0.02	0.07	0.33	1	<1	<1	<0.5	1
G2 corridor	A6GS14	796,006	7,831,154	Vug-filling malachite	FP1/OM42	0.06	0.02	0.20	1	<1	<1	1.6	2
G2 corridor	A6GS13	796,006	7,831,142	Traces of malachite	FP1/OM42	0.18	0.00	0.11	7	<1	<1	1.6	2
G2 corridor	A6GS15	796,023	7,831,179	Moderate malachite; occasional chalcocite	FP1/OM42	0.50	0.05	0.08	20	<1	<1	4.4	2
G2 corridor	A6GS16	796,065	7,831,182	Moderate malachite; occasional chalcocite	FP1/OM42	0.26	0.02	0.06	14	<1	<1	3.7	X
G2 corridor	A6GS40	796,313	7,831,245	Galena and malachite specks	FP1/OM42	0.02	2.41	10.15	10	10	<1	11.2	4
G2 corridor	A6GS32	796,206	7,831,302	Fracture-filling sphalerite, fine malachite specks	FP1/OM42	0.03	0.25	7.26	4	6	1	3.2	2
G2 corridor	A6GS33	796,265	7,831,300	Sphalerite and galena	FP1/OM42	0.05	1.19	3.47	8	6	2	6.0	14
G2 corridor	A6GS39	796,307	7,831,224	Some galena; rare malachite	FP1/OM42	0.11	1.10	2.12	6	2	<1	5.8	2
G2 corridor	A6GS24	796,166	7,831,267	Fracture-filling galena; boxworked sphalerite	FP1/OM42	0.06	4.17	1.97	<1	4	<1	3.9	2
G2 corridor	A6GS34	796,267	7,831,276	Malachite	FP1/OM42	0.23	0.03	1.28	18	2	1	1.8	2
G2 corridor	A6GS32	796,109	7,831,257	Moderately disseminated galena	FP1/OM42	0.01	4.84	0.48	7	2	<1	3.0	2
G2 corridor	A6GS41	796,317	7,831,287	Malachite and galena	FP1/OM42	0.10	0.04	0.26	6	<1	<1	1.2	1
G2 corridor	A6GS23	796,170	7,831,352	Some malachite	FP1/OM42	0.03	0.05	0.00	1	<1	<1	1.0	X
G2 corridor	A6GS63	796,620	7,831,376	Galena	FP1/OM42	0.02	0.59	1.16	6	3	<1	2.0	3
G2 corridor	A6GS53	796,541	7,831,346	Malachite (duplicate of ID 48)	FP1/OM42	1.85	0.02	0.07	109	<1	<1	58.0	3
G2 corridor	A6GS64	796,619	7,831,326	Malachite	FP1/OM42	0.30	0.01	0.02	8	<1	<1	3.2	3
G2 corridor	A6GS62	796,621	7,831,401	Galena clots	FP1/OM42	0.01	0.60	0.02	3	1	<1	4.8	2
G2 corridor	A6GS52	796,516	7,831,255	Malachite	FP1/OM42	0.11	0.00	0.01	5	<1	<1	1.8	2
G2 corridor	A6GS54	796,567	7,831,278	Malachite specks	FP1/OM42	0.04	0.00	0.01	1	<1	<1	0.9	2
G3 Zone	A6GS7	795,867	7,831,303	Trace malachite	FP1/OM42	0.42	0.06	9.13	15	16	5	6.6	X
G3 Zone	A6GS1	795,719	7,831,323	Localized galena; minor secondary copper oxides	FP1/OM42	0.00	1.40	0.38	9	<1	<1	11.1	2
G3 Zone	A6GS4	795,809	7,831,080	Bedding-parallel galena	FP1/OM42	0.00	0.53	0.03	<1	<1	<1	1.3	2
G3 Zone	A6GS2	795,719	7,831,383	Trace malachite; some calcite	FP1/OM42	0.03	0.02	0.03	2	<1	<1	0.6	2
G3 Zone	A6GS5	795,830	7,831,291	Galena (massive)	FP1/OM42	0.00	77.91	0.02	161	<1	<1	134.9	10
G3 Zone	A6GS10	795,972	7,831,274	Semi-massive galena in fractures	FP1/OM42	0.00	4.95	0.01	6	<1	<1	5.0	17
G3 Zone	A6GS3	795,718	7,831,408	Moderate galena	FP1/OM42	0.00	2.94	0.01	10	<1	<1	10.3	2
G3 Zone	A6GS9	795,918	7,831,312	Traces of malachite	FP1/OM42	0.03	0.00	0.00	1	<1	<1	<0.5	2
G3 Zone	A6GS11	795,975	7,831,267	Semi-massive galena	FP1/OM42	0.00	5.44	0.00	8	<1	<1	6.2	X
G4 Zone	A6GG1	795,719	7,831,323	Galena	4AR-MS/OES	0.15	7.09	4.38	141.15	0.67	2.01	31.59	4
G4 Zone	A6GG3	795,718	7,831,408	Galena	4AR-MS/OES	0.03	13.24	3.58	29.84	2.55	1.24	29.76	3
Detection limits 4AR-MS/OES					4AR-MS/OES	0.001	0.005	0.001	0.010	0.010	0.005	0.005	0.1
Detection limits FP1/OM42					FP1/OM42	0.002	0.002	0.002	1	1	1	0.5	1

Note:

Analytical Method for samples A6SM1-10, A6GG1 & 3: **4AR-MS/OES** = Four Acid Aqua Regia ICP Mass Spectroscopy (ICP-MS) and ICP Optical emission Spectroscopy (ICP-OES) for higher grades.
Analytical Method for samples A6GS1 to 66: **FP1/OM42** = Sodium Peroxide Fusion (dissolution) then ICP-MS or ICP-OES.

APPENDIX 2: Central Otavi Project, Target Area 6, Soil Sampling Results (Grid ID: WGS84_33S)

DataSet	SampleID	NAT_North	NAT_East	NAT_RL	Cu_ppm	Zn_ppm	Pb_ppm	Sb_ppm	Ag_ppm	Ge_ppm	Ga_ppm	Mo_ppm	As_ppm	Au_ppb
AREA6	A6-99	7831403.3	795870.9	1899	29.3	255.8	751.9	0.58	0.19	-0.01	3.25	0.68	10.7	1.20
AREA6	A6-98	7831378.3	795870.1	1888	30.8	247.6	733.1	0.59	0.23	-0.01	3.16	0.57	11.0	1.30
AREA6	A6-97	7831353.3	795869.2	1876	37.6	268.4	689.6	0.60	0.22	-0.01	3.42	0.85	9.2	1.20
AREA6	A6-96	7831328.3	795868.3	1877	61.9	289.5	506.4	1.28	0.33	0.01	3.41	0.54	9.6	2.50
AREA6	A6-95	7831303.3	795867.4	1874	55.8	338.1	849.0	1.15	0.44	-0.01	3.24	0.67	10.7	2.20
AREA6	A6-94	7831278.3	795866.5	1881	38.9	166.2	631.1	0.98	0.37	0.02	2.42	0.45	7.6	2.30
AREA6	A6-93	7831253.3	795865.7	1887	64.3	346.9	985.3	1.15	0.56	0.01	3.40	0.53	9.4	2.00
AREA6	A6-92	7831228.3	795864.8	1889	49.8	206.8	495.6	1.06	0.33	0.02	2.05	0.52	9.0	1.90
AREA6	A6-91	7831203.3	795863.9	1893	41.3	183.6	363.1	0.88	0.27	0.01	2.26	0.65	8.3	2.00
AREA6	A6-90	7831178.3	795863.0	1907	102.5	362.6	681.7	1.76	0.49	0.02	2.92	0.62	13.6	3.40
AREA6	A6-9	7831058.5	795708.6	1887	67.6	83.5	556.9	1.02	0.34	-0.01	2.44	0.59	6.8	2.30
AREA6	A6-89	7831153.3	795862.2	1910	146.1	524.3	891.7	2.12	0.49	0.02	3.63	0.62	16.6	3.80
AREA6	A6-88	7831128.3	795861.3	1908	375.6	686.3	3824.4	4.29	2.03	0.05	3.78	1.00	138.8	2.10
AREA6	A6-87	7831103.3	795860.4	1911	251.3	380.4	961.8	2.95	0.58	0.03	2.60	0.67	61.2	2.10
AREA6	A6-86	7831078.3	795859.5	1914	116.3	268.2	665.5	1.63	0.33	0.02	3.15	0.63	21.7	1.20
AREA6	A6-85	7831053.3	795858.6	1911	77.7	199.3	479.1	1.31	0.22	-0.01	3.60	0.58	15.3	1.80
AREA6	A6-84	7831028.3	795857.8	1912	45.9	118.1	307.7	0.60	0.18	-0.01	2.82	0.59	10.5	2.20
AREA6	A6-83	7831003.3	795856.9	1907	41.5	109.0	205.5	0.89	0.23	-0.01	2.87	0.89	10.4	0.90
AREA6	A6-82	7830978.3	795856.0	1895	45.5	84.2	262.8	0.76	0.24	-0.01	2.12	0.78	6.8	1.00
AREA6	A6-81	7830953.3	795855.1	1888	35.5	74.1	207.0	0.90	0.21	0.01	2.18	0.76	6.5	1.00
AREA6	A6-8	7831033.5	795707.7	1890	36.1	48.7	176.4	0.96	0.22	-0.01	2.01	0.72	4.0	8.60
AREA6	A6-79	7830928.3	795854.2	1889	64.2	87.0	380.1	0.89	0.29	0.01	2.65	0.60	7.3	2.40
AREA6	A6-78	7830903.3	795853.4	1882	46.9	82.1	219.8	1.07	0.29	-0.01	3.35	0.47	5.4	2.20
AREA6	A6-77	7830878.3	795852.5	1875	56.2	74.0	219.9	1.88	0.25	-0.01	2.23	0.67	9.3	0.80
AREA6	A6-76	7830853.3	795851.6	1857	58.7	81.9	357.6	0.87	0.26	0.01	2.80	0.63	6.4	1.00
AREA6	A6-75	7831430.1	795821.8	1909	19.7	153.0	407.3	0.62	0.22	-0.01	2.10	0.56	10.1	1.40
AREA6	A6-74	7831405.1	795820.9	1900	17.4	136.8	331.5	0.24	0.13	-0.01	1.66	0.50	3.4	0.60

DataSet	SampleID	NAT_North	NAT_East	NAT_RL	Cu_ppm	Zn_ppm	Pb_ppm	Sb_ppm	Ag_ppm	Ge_ppm	Ga_ppm	Mo_ppm	As_ppm	Au_ppb
AREA6	A6-73	7831380.1	795820.1	1887	38.7	292.0	836.5	0.63	0.23	-0.01	3.14	0.74	8.7	1.70
AREA6	A6-72	7831355.0	795819.2	1874	36.2	244.6	643.9	0.54	0.23	0.01	3.21	0.56	6.7	0.90
AREA6	A6-71	7831330.0	795818.3	1865	86.4	428.2	759.2	1.58	0.37	0.01	5.61	0.86	16.5	4.40
AREA6	A6-70	7831305.0	795817.4	1866	50.1	242.2	559.4	1.24	0.34	0.01	3.41	0.55	8.5	2.40
AREA6	A6-7	7831008.5	795706.9	1891	17.6	33.8	82.3	1.06	0.13	0.01	1.46	0.67	5.6	0.70
AREA6	A6-69	7831280.0	795816.5	1869	41.4	579.1	2581.7	1.20	0.91	0.02	2.30	0.56	11.6	1.60
AREA6	A6-68	7831255.0	795815.7	1869	39.4	200.2	525.1	0.82	0.39	0.01	2.37	0.49	6.8	0.90
AREA6	A6-67	7831230.0	795814.8	1880	33.8	161.3	402.8	1.09	0.24	0.01	2.07	0.46	6.5	0.90
AREA6	A6-66	7831205.0	795813.9	1882	33.4	146.4	441.6	0.73	0.22	0.01	1.86	0.67	6.2	1.30
AREA6	A6-65	7831180.0	795813.0	1888	40.2	139.5	409.9	0.83	0.21	0.01	2.47	0.59	6.8	4.30
AREA6	A6-64	7831155.0	795812.1	1890	54.2	230.9	597.6	1.50	0.21	0.02	2.13	0.45	9.5	2.40
AREA6	A6-63	7831130.0	795811.3	1894	108.3	273.0	612.8	2.59	0.29	0.03	2.39	0.51	14.0	6.00
AREA6	A6-62	7831105.0	795810.4	1895	213.8	347.7	1093.2	7.51	0.48	0.06	2.37	1.11	42.6	4.70
AREA6	A6-61	7831080.0	795809.5	1898	268.0	591.4	1527.8	6.35	1.01	0.03	3.19	1.40	67.7	1.90
AREA6	A6-6	7830983.5	795706.0	1898	17.3	33.1	80.5	0.97	0.13	0.01	1.45	0.67	5.4	0.60
AREA6	A6-59	7831055.0	795808.6	1905	103.3	180.2	497.5	1.57	0.36	0.01	3.39	0.83	16.7	2.90
AREA6	A6-58	7831030.0	795807.8	1905	66.7	126.1	395.6	1.11	0.20	-0.01	3.53	0.83	13.1	3.10
AREA6	A6-57	7831005.0	795806.9	1903	43.1	63.0	243.1	0.75	0.13	-0.01	2.43	0.78	7.0	1.80
AREA6	A6-56	7830980.0	795806.0	1898	34.0	59.1	181.4	0.73	0.17	-0.01	2.37	0.93	6.7	1.00
AREA6	A6-55	7830955.0	795805.1	1904	34.1	60.3	160.8	0.62	0.20	0.01	1.92	0.90	4.4	0.80
AREA6	A6-54	7830930.0	795804.2	1905	80.7	108.5	403.2	0.98	0.28	-0.01	3.38	0.88	7.8	1.00
AREA6	A6-53	7830905.0	795803.4	1906	87.7	84.0	420.1	0.90	0.27	-0.01	3.97	0.73	6.1	1.20
AREA6	A6-52	7830880.0	795802.5	1894	85.2	78.1	430.9	0.72	0.18	-0.01	2.92	0.75	7.2	1.10
AREA6	A6-51	7830855.0	795801.6	1880	81.3	85.5	459.4	0.86	0.22	0.01	2.75	0.78	7.6	0.90
AREA6	A6-505	7831400.2	796671.9	1970	45.4	723.5	692.6	0.64	0.52	-0.01	3.27	0.94	12.4	0.60
AREA6	A6-504	7831375.2	796671.0	1983	57.6	1207.5	929.4	0.71	0.77	-0.01	5.38	0.95	19.5	1.10
AREA6	A6-503	7831350.2	796670.1	1984	115.8	986.9	1165.9	0.99	1.06	-0.01	5.50	0.95	22.0	2.20
AREA6	A6-502	7831325.2	796669.2	1986	114.9	315.8	594.0	1.68	1.07	-0.01	5.15	0.98	27.9	1.70
AREA6	A6-501	7831300.2	796668.4	1981	205.4	341.3	698.5	3.55	1.45	-0.01	5.72	1.62	42.2	3.30
AREA6	A6-50	7831431.8	795771.8	1895	15.5	127.4	270.9	0.32	0.14	-0.01	2.54	0.71	11.0	0.90

DataSet	SampleID	NAT_North	NAT_East	NAT_RL	Cu_ppm	Zn_ppm	Pb_ppm	Sb_ppm	Ag_ppm	Ge_ppm	Ga_ppm	Mo_ppm	As_ppm	Au_ppb
AREA6	A6-5	7830958.5	795705.1	1897	40.5	79.4	170.1	3.59	0.24	-0.01	2.12	0.94	7.9	1.10
AREA6	A6-499	7831275.2	796667.5	1990	321.6	433.3	520.0	9.64	1.33	-0.01	5.62	4.52	118.8	3.80
AREA6	A6-498	7831250.2	796666.6	1988	274.4	437.5	432.7	4.85	0.98	-0.01	5.17	3.37	98.8	2.80
AREA6	A6-497	7831225.2	796665.7	1992	335.6	1183.7	727.6	4.05	0.87	-0.01	5.61	2.62	107.9	6.60
AREA6	A6-496	7831200.2	796664.8	1985	297.4	933.6	653.0	3.59	0.80	-0.01	4.80	2.40	90.4	2.10
AREA6	A6-495	7831175.2	796664.0	1982	208.5	553.4	539.3	3.76	0.62	-0.01	5.03	2.25	83.4	2.20
AREA6	A6-494	7831150.2	796663.1	1958	125.4	408.2	470.5	2.61	0.48	-0.01	4.78	3.66	64.4	1.60
AREA6	A6-493	7831125.1	796662.2	1972	207.2	435.8	578.6	3.13	0.75	-0.01	4.81	4.35	76.8	3.10
AREA6	A6-492	7831100.1	796661.3	1973	159.4	267.6	287.2	2.29	0.48	-0.01	4.96	4.29	64.4	1.20
AREA6	A6-491	7831075.1	796660.5	1958	173.6	263.6	330.8	2.50	0.42	-0.01	4.79	3.10	75.7	1.40
AREA6	A6-490	7831050.1	796659.6	1947	143.3	700.1	536.2	2.26	0.40	-0.01	4.59	2.68	64.9	1.30
AREA6	A6-49	7831406.8	795770.9	1887	22.2	143.0	342.5	0.40	0.21	-0.01	2.73	0.79	9.5	0.60
AREA6	A6-489	7831025.1	796658.7	1941	146.6	2149.1	2652.9	1.67	0.78	-0.01	4.66	1.55	53.9	1.80
AREA6	A6-488	7831000.1	796657.8	1935	139.6	972.0	1452.4	1.82	0.62	-0.01	4.83	1.50	43.7	1.50
AREA6	A6-487	7830975.1	796656.9	1910	84.7	318.6	497.5	1.06	0.31	-0.01	4.29	0.81	28.5	0.90
AREA6	A6-486	7830950.1	796656.1	1895	66.3	205.5	328.5	0.92	0.27	-0.01	3.89	0.95	23.5	0.90
AREA6	A6-485	7830925.1	796655.2	1890	35.1	133.4	156.9	0.79	0.20	-0.01	3.08	0.59	12.0	0.50
AREA6	A6-484	7830900.1	796654.3	1883	27.7	70.6	100.0	0.65	0.17	-0.01	1.90	0.59	6.5	0.50
AREA6	A6-483	7830875.1	796653.4	1889	35.7	120.7	211.9	0.80	0.27	0.01	2.36	0.42	5.6	0.40
AREA6	A6-482	7830850.1	796652.5	1892	43.2	69.7	218.7	1.26	0.22	-0.01	2.52	0.35	8.4	0.80
AREA6	A6-481	7830825.1	796651.7	1899	74.5	123.6	302.4	1.02	0.25	-0.01	3.45	0.44	10.6	0.80
AREA6	A6-48	7831381.8	795770.1	1879	29.6	265.5	496.2	0.44	0.25	-0.01	3.81	0.67	8.6	1.00
AREA6	A6-479	7831401.9	796621.9	1978	260.2	5619.8	8474.0	7.79	4.48	0.04	4.87	2.64	124.2	2.20
AREA6	A6-478	7831376.9	796621.0	1988	280.3	24498.0	16428.0	7.35	10.24	0.06	5.91	2.41	113.3	3.70
AREA6	A6-477	7831351.9	796620.1	1984	213.0	542.1	1267.0	2.60	1.27	-0.01	5.77	1.15	36.0	1.70
AREA6	A6-476	7831326.9	796619.2	1990	219.6	272.4	754.6	4.13	1.53	-0.01	4.52	1.38	39.6	1.20
AREA6	A6-475	7831301.9	796618.4	1996	154.4	236.5	401.1	4.79	0.60	-0.01	5.00	3.18	65.3	1.50
AREA6	A6-474	7831276.9	796617.5	2002	278.4	374.6	432.7	3.41	1.06	-0.01	5.44	4.76	77.4	2.50
AREA6	A6-473	7831251.9	796616.6	2001	284.7	506.6	334.9	3.30	0.55	-0.01	5.27	2.35	95.3	2.90
AREA6	A6-472	7831226.9	796615.7	2000	249.0	332.9	279.1	4.21	0.21	-0.01	3.12	3.32	133.1	5.40

DataSet	SampleID	NAT_North	NAT_East	NAT_RL	Cu_ppm	Zn_ppm	Pb_ppm	Sb_ppm	Ag_ppm	Ge_ppm	Ga_ppm	Mo_ppm	As_ppm	Au_ppb
AREA6	A6-471	7831201.9	796614.8	1999	111.1	104.7	109.2	1.34	0.11	-0.01	3.45	1.44	65.8	2.50
AREA6	A6-470	7831176.9	796614.0	1990	181.0	652.1	489.2	2.33	0.54	-0.01	6.00	2.58	88.8	4.70
AREA6	A6-47	7831356.8	795769.2	1869	64.1	275.5	801.8	0.56	0.36	-0.01	3.18	1.30	9.1	0.60
AREA6	A6-469	7831151.9	796613.1	1984	151.9	210.6	161.6	1.70	0.24	-0.01	3.93	1.70	59.9	2.10
AREA6	A6-468	7831126.9	796612.2	1977	136.9	226.1	178.2	2.81	0.11	-0.01	3.51	2.53	99.6	2.00
AREA6	A6-467	7831101.9	796611.3	1976	225.4	229.1	197.2	5.02	0.55	-0.01	4.44	2.55	90.4	3.20
AREA6	A6-466	7831076.9	796610.4	1968	201.7	263.0	244.8	3.52	0.45	-0.01	4.86	2.74	84.4	2.50
AREA6	A6-465	7831051.9	796609.6	1953	175.6	275.6	275.0	3.08	0.43	-0.01	5.40	2.71	77.3	2.10
AREA6	A6-464	7831026.9	796608.7	1943	320.9	268.2	311.3	4.06	0.81	-0.01	5.21	2.10	141.9	2.00
AREA6	A6-463	7831001.9	796607.8	1929	1807.9	309.9	459.3	8.02	1.79	-0.01	5.40	2.01	362.6	1.50
AREA6	A6-462	7830976.9	796606.9	1912	340.5	212.7	329.9	3.19	1.95	-0.01	4.41	1.10	159.6	1.20
AREA6	A6-461	7830951.9	796606.1	1901	173.9	186.1	280.2	2.19	0.53	-0.01	4.45	0.89	67.4	1.20
AREA6	A6-46	7831331.8	795768.3	1862	35.7	226.5	537.0	0.66	0.21	0.01	3.43	0.54	9.9	1.60
AREA6	A6-459	7830926.9	796605.2	1891	160.5	337.0	503.2	2.14	0.53	-0.01	3.86	1.30	43.6	2.20
AREA6	A6-458	7830901.9	796604.3	1884	74.8	150.9	238.9	1.41	0.34	-0.01	2.95	0.82	23.3	0.90
AREA6	A6-457	7830876.9	796603.4	2875	37.7	116.5	172.2	1.13	0.18	-0.01	2.61	0.63	10.6	0.60
AREA6	A6-456	7830851.9	796602.5	1882	41.6	127.7	198.8	0.99	0.19	-0.01	2.95	0.44	7.4	0.50
AREA6	A6-455	7830826.9	796601.7	1891	50.1	149.6	278.2	1.78	0.26	0.01	2.96	0.51	7.7	0.70
AREA6	A6-454	7831403.7	796571.9	1975	118.3	2157.1	2362.2	1.77	1.43	0.01	4.44	1.03	37.5	1.80
AREA6	A6-453	7831378.7	796571.0	1983	162.7	915.0	2146.8	4.01	1.55	-0.01	5.01	1.82	42.9	1.60
AREA6	A6-452	7831353.7	796570.1	1990	249.4	364.7	1095.0	4.85	1.13	-0.01	5.15	1.02	38.8	1.40
AREA6	A6-451	7831328.7	796569.2	1997	188.2	304.5	706.2	2.86	1.05	-0.01	4.47	1.60	39.2	1.10
AREA6	A6-450	7831303.7	796568.4	1999	243.1	218.4	520.0	3.87	0.92	-0.01	4.88	3.78	79.9	3.10
AREA6	A6-45	7831306.8	795767.4	1860	73.1	335.1	546.1	1.35	0.32	0.01	4.22	0.56	13.8	3.40
AREA6	A6-449	7831278.7	796567.5	2004	291.6	357.0	281.5	3.33	0.61	-0.01	4.83	19.64	85.5	2.50
AREA6	A6-448	7831253.7	796566.6	2006	290.8	574.9	341.3	4.91	0.29	-0.01	3.18	2.17	163.6	4.70
AREA6	A6-447	7831228.7	796565.7	2003	216.4	333.1	187.1	5.35	0.20	-0.01	4.97	12.41	119.4	3.90
AREA6	A6-446	7831203.7	796564.8	2000	112.5	147.2	125.8	2.39	0.18	-0.01	2.36	2.06	82.3	4.40
AREA6	A6-445	7831178.7	796564.0	1993	257.9	412.7	436.2	3.09	0.67	-0.01	5.61	12.03	85.9	9.10
AREA6	A6-444	7831153.7	796563.1	1986	166.1	325.3	388.5	2.87	0.46	-0.01	4.82	2.43	73.1	3.40

DataSet	SampleID	NAT_North	NAT_East	NAT_RL	Cu_ppm	Zn_ppm	Pb_ppm	Sb_ppm	Ag_ppm	Ge_ppm	Ga_ppm	Mo_ppm	As_ppm	Au_ppb
AREA6	A6-443	7831128.7	796562.2	1982	55.1	85.1	69.5	0.84	0.09	-0.01	4.94	6.26	13.2	1.50
AREA6	A6-442	7831103.7	796561.3	1977	97.7	147.0	73.4	1.19	0.16	-0.01	3.78	1.17	28.8	31.70
AREA6	A6-441	7831078.7	796560.4	1967	106.3	255.4	217.6	1.54	0.32	-0.01	5.02	12.06	32.1	2.50
AREA6	A6-44	7831281.8	795766.5	1861	43.8	240.7	674.1	1.14	0.41	0.01	3.28	0.50	6.4	1.20
AREA6	A6-439	7831053.7	796559.6	1957	103.9	218.2	232.6	1.41	0.33	-0.01	4.80	1.55	33.7	1.90
AREA6	A6-438	7831028.7	796558.7	1946	125.1	194.8	307.0	1.87	0.43	-0.01	5.77	17.10	35.8	1.70
AREA6	A6-437	7831003.7	796557.8	1930	112.9	139.4	274.5	1.10	0.44	-0.01	5.47	1.56	35.7	1.50
AREA6	A6-436	7830978.7	796556.9	1920	156.6	166.3	292.4	1.46	0.42	-0.01	5.64	24.23	42.3	1.30
AREA6	A6-435	7830953.7	796556.0	1899	123.6	124.4	237.2	1.31	0.40	-0.01	4.35	0.93	42.5	0.50
AREA6	A6-434	7830928.6	796555.2	1884	233.2	160.8	306.5	2.52	0.57	-0.01	5.76	28.00	83.1	1.80
AREA6	A6-433	7830903.6	796554.3	1876	199.4	201.4	353.7	2.42	0.52	-0.01	4.67	1.04	72.5	1.10
AREA6	A6-432	7830878.6	796553.4	1867	126.3	248.8	397.0	2.12	0.35	-0.01	4.20	18.78	45.3	1.50
AREA6	A6-431	7830853.6	796552.5	1864	28.1	82.2	133.0	0.78	0.14	-0.01	2.43	0.44	8.7	0.40
AREA6	A6-430	7830828.6	796551.7	1870	58.9	150.3	229.8	1.06	0.23	-0.01	3.56	18.96	9.5	0.80
AREA6	A6-43	7831256.8	795765.7	1863	31.2	124.6	544.5	1.37	0.26	0.01	2.42	0.69	6.2	0.70
AREA6	A6-429	7831405.4	796521.9	1973	97.7	1377.5	1165.2	1.02	0.84	-0.01	4.34	1.36	33.6	1.40
AREA6	A6-428	7831380.4	796521.0	1980	129.2	551.5	1109.0	1.68	1.01	-0.01	4.90	22.37	29.9	1.30
AREA6	A6-427	7831355.4	796520.1	1987	180.0	379.5	793.1	2.72	1.34	-0.01	5.43	1.26	35.8	1.00
AREA6	A6-426	7831330.4	796519.2	1994	246.1	257.3	825.1	3.48	1.04	-0.01	5.67	18.85	41.1	1.70
AREA6	A6-425	7831305.4	796518.4	1997	260.8	326.9	714.6	3.68	1.21	-0.01	5.31	3.98	66.5	2.00
AREA6	A6-424	7831280.4	796517.5	1995	226.4	269.8	559.3	3.48	0.97	-0.01	5.61	22.62	66.1	2.20
AREA6	A6-423	7831255.4	796516.6	2001	189.7	351.8	294.6	3.54	0.60	-0.01	4.37	1.89	74.6	2.20
AREA6	A6-422	7831230.4	796515.7	1999	131.6	299.8	159.4	2.83	0.19	-0.01	3.46	15.23	106.0	1.90
AREA6	A6-421	7831205.4	796514.8	1994	126.4	256.2	298.4	3.67	0.28	-0.01	3.32	1.92	105.4	2.70
AREA6	A6-42	7831231.8	795764.8	1873	25.1	128.9	315.3	0.80	0.24	-0.01	2.29	0.79	6.6	0.70
AREA6	A6-419	7831180.4	796514.0	1992	118.9	282.6	369.0	3.71	0.26	-0.01	4.09	20.67	85.6	2.70
AREA6	A6-418	7831155.4	796513.1	1984	121.8	230.7	370.7	3.26	0.23	-0.01	3.46	2.42	89.0	2.60
AREA6	A6-417	7831130.4	796512.2	1980	191.2	321.9	242.6	2.11	0.35	-0.01	5.27	19.03	62.8	2.00
AREA6	A6-416	7831105.4	796511.3	1974	198.1	298.5	222.6	2.00	0.32	-0.01	5.07	1.52	61.1	2.30
AREA6	A6-415	7831080.4	796510.4	1968	219.4	833.5	662.0	2.72	0.76	-0.01	4.86	12.56	79.3	5.50

DataSet	SampleID	NAT_North	NAT_East	NAT_RL	Cu_ppm	Zn_ppm	Pb_ppm	Sb_ppm	Ag_ppm	Ge_ppm	Ga_ppm	Mo_ppm	As_ppm	Au_ppb
AREA6	A6-414	7831055.4	796509.6	1958	167.2	599.5	668.8	1.72	0.61	-0.01	5.05	2.07	51.2	3.50
AREA6	A6-413	7831030.4	796508.7	1948	176.9	447.6	573.8	2.15	0.57	-0.01	6.23	15.71	47.6	2.90
AREA6	A6-412	7831005.4	796507.8	1938	122.3	294.9	454.9	1.85	0.52	-0.01	5.63	1.54	37.4	1.70
AREA6	A6-411	7830980.4	796506.9	1921	126.2	193.2	280.3	1.15	0.37	-0.01	5.52	23.98	29.2	2.10
AREA6	A6-410	7830955.4	796506.0	1906	124.3	160.9	243.5	1.00	0.36	-0.01	3.95	0.81	29.8	1.40
AREA6	A6-41	7831206.8	795763.9	1873	24.4	99.2	296.5	0.71	0.22	-0.01	2.49	0.79	7.2	1.60
AREA6	A6-409	7830930.4	796505.2	1891	81.3	107.4	147.2	0.81	0.26	-0.01	4.11	33.11	19.6	1.40
AREA6	A6-408	7830905.4	796504.3	1880	36.8	105.3	112.2	0.72	0.21	-0.01	2.40	0.59	14.7	0.30
AREA6	A6-407	7830880.4	796503.4	1867	54.8	138.1	127.7	0.91	0.25	-0.01	3.60	28.94	14.2	1.00
AREA6	A6-406	7830855.4	796502.5	1861	64.7	111.7	165.2	1.43	0.19	-0.01	3.44	1.02	31.6	0.70
AREA6	A6-405	7830830.4	796501.6	1959	38.0	123.0	128.5	0.87	0.15	-0.01	2.99	16.80	9.6	1.00
AREA6	A6-404	7831407.2	796471.9	1956	78.0	866.3	849.1	0.98	0.53	-0.01	4.35	0.86	21.5	0.90
AREA6	A6-403	7831382.2	796471.0	1959	138.6	1991.1	1761.3	1.48	0.88	-0.01	6.00	17.09	42.3	2.50
AREA6	A6-402	7831357.2	796470.1	1973	147.1	569.6	850.4	1.92	0.69	-0.01	5.29	1.57	33.4	1.40
AREA6	A6-401	7831332.2	796469.2	1974	199.5	429.4	892.0	2.43	0.81	-0.01	6.44	16.71	40.0	2.40
AREA6	A6-4	7830933.5	795704.2	1901	89.8	85.3	442.7	1.13	0.23	-0.01	2.59	0.73	5.6	0.80
AREA6	A6-399	7831307.2	796468.3	1982	206.9	277.7	707.4	2.73	0.65	-0.01	5.78	22.74	43.6	2.40
AREA6	A6-398	7831282.2	796467.5	1988	185.0	268.9	548.3	3.23	0.71	-0.01	4.84	3.59	56.5	1.60
AREA6	A6-397	7831257.2	796466.6	1886	187.8	332.5	445.4	2.80	0.77	-0.01	5.46	24.23	63.2	1.70
AREA6	A6-396	7831232.2	796465.7	1987	120.3	253.6	252.9	3.27	0.37	-0.01	4.41	2.21	77.6	2.10
AREA6	A6-395	7831207.2	796464.8	1988	77.3	375.8	305.8	1.88	0.32	-0.01	5.14	22.29	44.5	2.60
AREA6	A6-394	7831182.2	796464.0	1982	107.1	413.7	613.5	3.59	0.47	-0.01	4.80	2.43	70.0	1.80
AREA6	A6-393	7831157.2	796463.1	1980	93.0	290.4	457.7	1.53	0.55	-0.01	6.27	19.60	41.7	1.20
AREA6	A6-392	7831132.2	796462.2	1976	88.5	276.6	309.2	2.61	0.27	0.01	4.87	2.13	74.9	1.60
AREA6	A6-391	7831107.2	796461.3	1968	120.7	252.5	293.8	2.00	0.38	0.01	6.67	16.10	54.2	1.70
AREA6	A6-390	7831082.2	796460.4	1962	125.7	317.4	319.6	2.09	0.40	-0.01	6.21	2.01	56.7	1.40
AREA6	A6-39	7831181.8	795763.0	1880	32.7	117.2	463.8	0.57	0.22	-0.01	2.22	0.52	5.7	0.90
AREA6	A6-389	7831057.2	796459.6	1959	178.2	472.3	564.2	1.87	0.59	-0.01	6.38	17.87	51.2	2.30
AREA6	A6-388	7831032.2	796458.7	1947	142.7	365.7	363.3	1.78	0.38	-0.01	4.85	1.79	52.9	1.20
AREA6	A6-387	7831007.2	796457.8	1938	125.6	394.4	466.9	1.81	0.38	-0.01	4.93	15.32	49.5	1.50

DataSet	SampleID	NAT_North	NAT_East	NAT_RL	Cu_ppm	Zn_ppm	Pb_ppm	Sb_ppm	Ag_ppm	Ge_ppm	Ga_ppm	Mo_ppm	As_ppm	Au_ppb
AREA6	A6-386	7830982.2	796456.9	1922	84.0	284.3	346.5	0.98	0.44	-0.01	3.95	1.05	27.1	0.80
AREA6	A6-385	7830957.2	796456.0	1909	99.9	231.9	331.9	1.11	0.41	-0.01	4.88	23.33	24.0	1.20
AREA6	A6-384	7830932.2	796455.2	1892	119.3	262.9	333.8	1.46	0.39	-0.01	4.94	1.16	31.2	1.90
AREA6	A6-383	7830907.2	796454.3	1882	110.4	227.2	281.2	1.29	0.35	-0.01	5.46	17.09	26.1	1.90
AREA6	A6-382	7830882.2	796453.4	1866	57.1	127.8	145.3	0.74	0.27	-0.01	3.60	0.58	14.5	1.10
AREA6	A6-381	7830857.2	796452.5	1860	57.1	110.5	130.3	1.41	0.17	-0.01	3.77	21.23	18.2	1.00
AREA6	A6-38	7831156.8	795762.1	1878	54.0	161.3	935.9	1.20	0.48	0.01	2.50	0.58	8.6	3.50
AREA6	A6-379	7830832.2	796451.6	1867	38.2	104.1	120.1	0.95	0.16	-0.01	3.20	0.65	16.3	0.60
AREA6	A6-378	7831409.0	796421.9	1939	98.4	645.1	702.5	1.17	0.42	-0.01	4.88	21.94	18.8	1.90
AREA6	A6-377	7831384.0	796421.0	1949	99.2	764.7	854.4	1.22	0.46	-0.01	4.38	0.95	25.2	1.60
AREA6	A6-376	7831359.0	796420.1	1948	118.2	490.9	665.1	1.58	0.50	-0.01	5.61	21.45	26.1	1.80
AREA6	A6-375	7831334.0	796419.2	1950	101.0	511.7	669.5	1.30	0.63	-0.01	5.28	1.87	26.6	1.20
AREA6	A6-374	7831309.0	796418.3	1960	132.6	416.6	764.0	1.97	0.48	-0.01	5.11	23.98	32.6	4.00
AREA6	A6-373	7831283.9	796417.5	1967	111.7	336.4	479.4	1.71	0.49	-0.01	5.26	1.71	36.1	1.50
AREA6	A6-372	7831258.9	796416.6	1967	157.3	323.9	464.0	2.50	0.54	-0.01	5.95	20.46	49.9	3.60
AREA6	A6-371	7831233.9	796415.7	1962	103.4	256.6	297.3	2.91	0.44	-0.01	4.82	1.84	40.8	2.20
AREA6	A6-370	7831208.9	796414.8	1963	125.8	348.5	415.3	2.09	0.60	-0.01	6.29	22.11	34.6	3.10
AREA6	A6-37	7831131.8	795761.3	1878	70.3	175.0	443.4	2.07	0.23	0.01	2.42	0.58	11.5	4.40
AREA6	A6-369	7831183.9	796413.9	1966	110.8	319.8	473.1	1.43	0.60	-0.01	5.67	2.06	33.7	1.90
AREA6	A6-368	7831158.9	796413.1	1965	86.6	187.1	377.2	1.28	0.45	-0.01	4.67	15.28	27.6	3.30
AREA6	A6-367	7831133.9	796412.2	1961	59.2	187.1	285.2	1.00	0.36	-0.01	4.22	2.02	26.7	1.00
AREA6	A6-366	7831108.9	796411.3	1954	108.2	232.3	404.8	1.59	0.48	-0.01	7.09	22.55	42.1	2.40
AREA6	A6-365	7831083.9	796410.4	1949	137.6	289.0	477.3	3.17	0.46	0.01	6.23	2.90	63.8	1.70
AREA6	A6-364	7831058.9	796409.6	1949	174.2	424.6	536.6	1.53	0.51	-0.01	5.81	24.28	38.6	1.70
AREA6	A6-363	7831033.9	796408.7	1936	380.7	824.7	730.5	3.23	1.01	-0.01	5.81	1.81	133.2	1.30
AREA6	A6-362	7831008.9	796407.8	1926	2636.1	4765.9	4478.3	19.31	7.46	0.11	6.48	25.58	788.1	2.70
AREA6	A6-361	7830983.9	796406.9	1918	208.5	3976.4	2414.8	1.48	1.24	-0.01	5.85	0.79	36.2	1.60
AREA6	A6-36	7831106.8	795760.4	1883	148.9	245.8	781.5	3.02	0.37	0.02	3.32	0.52	19.8	8.80
AREA6	A6-359	7830958.9	796406.0	1906	155.3	567.1	494.9	1.58	0.44	-0.01	5.40	21.59	43.6	1.70
AREA6	A6-358	7830933.9	796405.2	1896	56.1	230.8	202.6	0.62	0.27	-0.01	3.63	0.66	16.5	0.40

DataSet	SampleID	NAT_North	NAT_East	NAT_RL	Cu_ppm	Zn_ppm	Pb_ppm	Sb_ppm	Ag_ppm	Ge_ppm	Ga_ppm	Mo_ppm	As_ppm	Au_ppb
AREA6	A6-357	7830908.9	796404.3	1881	79.4	156.2	256.1	1.42	0.34	-0.01	4.17	30.82	17.4	1.60
AREA6	A6-356	7830883.9	796403.4	1874	75.8	176.0	226.2	1.04	0.29	-0.01	3.83	0.79	19.8	1.20
AREA6	A6-355	7830858.9	796402.5	1861	81.5	168.4	228.0	1.29	0.25	-0.01	3.94	21.67	23.5	1.20
AREA6	A6-354	7830833.9	796401.6	1859	65.1	121.5	224.6	1.25	0.17	-0.01	3.38	0.92	21.3	1.60
AREA6	A6-353	7831410.7	796371.9	1925	56.8	805.7	587.0	1.20	0.35	-0.01	2.76	23.92	13.5	1.60
AREA6	A6-352	7831385.7	796371.0	1923	232.8	601.4	1527.8	1.29	0.28	-0.01	3.03	0.68	23.2	1.50
AREA6	A6-351	7831360.7	796370.1	1929	96.2	473.4	578.2	1.58	0.35	-0.01	4.47	29.09	18.8	2.70
AREA6	A6-350	7831335.7	796369.2	1925	64.3	219.2	390.7	3.40	0.24	-0.01	3.06	0.71	14.6	1.50
AREA6	A6-35	7831081.8	795759.5	1885	81.9	103.3	403.7	2.52	0.25	0.02	2.58	0.78	11.2	3.20
AREA6	A6-349	7831310.7	796368.3	1932	91.4	335.7	409.3	1.41	0.36	-0.01	5.11	23.98	20.2	2.70
AREA6	A6-348	7831285.7	796367.5	1935	107.2	327.9	376.5	1.54	0.44	-0.01	5.03	1.47	33.9	2.90
AREA6	A6-347	7831260.7	796366.6	1933	119.6	521.3	589.3	1.91	0.47	-0.01	5.54	29.04	41.3	3.70
AREA6	A6-346	7831235.7	796365.7	1938	110.7	393.7	447.3	2.32	0.38	-0.01	5.45	1.53	40.8	2.60
AREA6	A6-345	7831210.7	796364.8	1940	123.0	308.4	440.1	2.26	0.41	-0.01	6.28	25.67	31.0	5.50
AREA6	A6-344	7831185.7	796363.9	1941	87.4	378.9	398.5	1.59	0.36	-0.01	4.57	0.83	21.0	4.40
AREA6	A6-343	7831160.7	796363.1	1941	121.8	437.0	576.3	1.79	0.56	-0.01	6.50	22.55	26.1	4.70
AREA6	A6-342	7831135.7	796362.2	1933	78.9	306.9	419.6	1.17	0.44	-0.01	5.13	0.86	20.6	1.90
AREA6	A6-341	7831110.7	796361.3	1933	112.6	1404.3	1008.7	1.50	0.65	-0.01	5.41	23.20	24.3	1.80
AREA6	A6-34	7831056.8	795758.6	1888	41.0	88.3	171.2	1.26	0.20	-0.01	2.49	0.82	8.8	1.10
AREA6	A6-339	7831085.7	796360.4	1927	170.9	334.1	512.1	2.50	0.37	-0.01	5.86	25.14	53.4	1.50
AREA6	A6-338	7831060.7	796359.6	1926	432.0	794.8	1513.3	4.97	0.58	0.01	5.44	1.64	91.1	3.80
AREA6	A6-337	7831035.7	796358.7	1928	7073.3	1308.5	1787.0	3.61	1.40	0.03	4.10	33.91	197.6	1.10
AREA6	A6-336	7831010.7	796357.8	1911	563.1	1336.6	2421.6	3.65	1.61	0.01	3.92	1.16	179.5	1.20
AREA6	A6-335	7830985.7	796356.9	1905	299.4	563.8	697.6	2.82	0.71	-0.01	6.94	23.94	112.0	2.70
AREA6	A6-334	7830960.7	796356.0	1896	412.6	1027.9	907.7	3.40	1.11	0.02	4.26	1.07	77.3	0.70
AREA6	A6-333	7830935.7	796355.2	1881	258.2	734.5	742.5	2.07	0.83	0.01	4.56	30.82	49.3	2.60
AREA6	A6-332	7830910.7	796354.3	1879	62.3	195.3	335.5	0.64	0.21	-0.01	2.51	0.63	18.2	0.60
AREA6	A6-331	7830885.7	796353.4	1870	128.2	330.9	496.9	1.52	0.41	-0.01	4.09	26.31	26.7	0.90
AREA6	A6-330	7830860.7	796352.5	1863	62.5	179.6	277.0	1.45	0.26	-0.01	2.77	0.55	12.8	0.70
AREA6	A6-33	7831031.8	795757.8	1894	60.4	91.2	291.6	1.13	0.28	-0.01	2.24	0.74	11.9	3.90

DataSet	SampleID	NAT_North	NAT_East	NAT_RL	Cu_ppm	Zn_ppm	Pb_ppm	Sb_ppm	Ag_ppm	Ge_ppm	Ga_ppm	Mo_ppm	As_ppm	Au_ppb
AREA6	A6-329	7830835.7	796351.6	1855	84.3	171.4	256.3	1.17	0.29	-0.01	4.42	37.57	14.6	1.10
AREA6	A6-328	7831412.5	796321.9	1920	19.8	238.5	293.4	0.75	0.19	-0.01	2.53	0.48	10.5	1.30
AREA6	A6-327	7831387.5	796321.0	1922	41.3	357.3	352.6	1.15	0.20	-0.01	3.14	27.34	10.5	2.70
AREA6	A6-326	7831362.5	796320.1	1920	30.4	286.3	304.7	1.20	0.19	-0.01	3.11	0.62	11.4	2.30
AREA6	A6-325	7831337.5	796319.2	1926	46.5	199.6	241.7	1.69	0.19	-0.01	3.53	26.52	10.3	2.30
AREA6	A6-324	7831312.5	796318.3	1925	39.1	207.9	247.0	1.08	0.18	-0.01	3.44	0.73	14.4	1.50
AREA6	A6-323	7831287.5	796317.5	1926	68.0	220.7	271.3	1.38	0.29	-0.01	3.93	15.06	15.2	3.40
AREA6	A6-322	7831262.5	796316.6	1924	60.2	440.1	397.1	1.56	0.33	-0.01	3.85	0.84	20.0	2.20
AREA6	A6-321	7831237.5	796315.7	1923	94.3	357.9	443.0	1.98	0.39	-0.01	5.34	25.04	31.2	2.80
AREA6	A6-32	7831006.8	795756.9	1901	43.1	100.8	219.8	0.96	0.20	-0.01	2.43	0.65	8.7	0.60
AREA6	A6-319	7831212.5	796314.8	1923	129.1	446.0	707.0	2.63	0.49	-0.01	4.30	1.16	32.8	5.60
AREA6	A6-318	7831187.5	796313.9	1926	93.8	367.8	554.2	1.27	0.32	-0.01	3.72	22.72	18.9	2.50
AREA6	A6-317	7831162.5	796313.1	1925	74.4	275.0	357.2	1.26	0.30	-0.01	3.81	0.64	16.7	2.20
AREA6	A6-316	7831137.5	796312.2	1927	68.3	272.5	384.9	1.12	0.29	-0.01	3.52	0.59	14.5	2.40
AREA6	A6-315	7831112.5	796311.3	1925	165.8	471.1	760.5	2.14	0.44	-0.01	4.98	0.99	33.6	5.00
AREA6	A6-314	7831087.5	796310.4	1932	84.6	320.1	452.7	1.41	0.29	-0.01	3.75	0.75	20.5	2.60
AREA6	A6-313	7831062.4	796309.5	1922	134.5	587.4	804.6	1.79	0.41	-0.01	3.21	0.70	28.8	2.00
AREA6	A6-312	7831037.4	796308.7	1917	228.9	632.2	1005.4	2.51	0.57	-0.01	4.35	1.17	51.0	2.30
AREA6	A6-311	7831012.4	796307.8	1911	3470.1	1830.3	10920.0	25.91	2.41	0.24	3.59	2.71	4476.3	0.70
AREA6	A6-310	7830987.4	796306.9	1906	197.6	657.3	912.3	2.51	0.50	-0.01	3.84	1.26	41.8	1.30
AREA6	A6-31	7830981.8	795756.0	1902	32.0	47.1	128.5	0.75	0.16	0.01	2.16	0.54	4.3	0.50
AREA6	A6-309	7830962.4	796306.0	1899	216.7	610.3	1294.3	1.42	0.66	0.01	3.26	0.57	38.5	7.00
AREA6	A6-308	7830937.4	796305.2	1903	110.8	343.5	657.0	1.23	0.27	-0.01	3.05	0.57	19.5	0.80
AREA6	A6-307	7830912.4	796304.3	1892	88.8	351.9	594.0	0.94	0.31	-0.01	3.01	0.56	14.8	0.50
AREA6	A6-306	7830887.4	796303.4	1888	73.2	355.6	562.9	15.29	0.29	-0.01	2.52	0.54	20.9	0.50
AREA6	A6-305	7830862.4	796302.5	1884	79.7	201.4	471.1	0.83	0.31	-0.01	3.15	0.50	12.3	0.70
AREA6	A6-304	7830837.4	796301.6	1867	44.2	113.4	251.3	0.76	0.22	-0.01	2.86	0.48	8.5	1.00
AREA6	A6-303	7831414.2	796271.8	1910	14.0	149.0	245.5	0.52	0.12	-0.01	2.46	0.55	8.8	1.20
AREA6	A6-302	7831389.2	796271.0	1914	24.4	209.4	300.2	0.82	0.21	-0.01	3.03	0.49	9.4	3.00
AREA6	A6-301	7831364.2	796270.1	1913	15.6	165.9	214.7	0.79	0.15	-0.01	2.69	0.48	7.7	1.70

DataSet	SampleID	NAT_North	NAT_East	NAT_RL	Cu_ppm	Zn_ppm	Pb_ppm	Sb_ppm	Ag_ppm	Ge_ppm	Ga_ppm	Mo_ppm	As_ppm	Au_ppb
AREA6	A6-30	7830956.8	795755.1	1905	46.6	72.0	244.6	1.79	0.19	0.01	1.97	0.63	6.1	0.80
AREA6	A6-3	7830908.5	795703.4	1901	142.7	271.6	986.1	1.44	0.25	-0.01	4.02	0.91	12.5	2.60
AREA6	A6-299	7831339.2	796269.2	1913	18.7	146.3	215.2	1.24	0.14	-0.01	2.48	0.61	8.0	2.60
AREA6	A6-298	7831314.2	796268.3	1914	36.7	204.2	259.9	1.25	0.19	-0.01	2.98	0.78	10.4	5.20
AREA6	A6-297	7831289.2	796267.5	1916	27.6	215.9	227.2	1.02	0.22	-0.01	2.57	0.62	8.3	2.50
AREA6	A6-296	7831264.2	796266.6	1915	55.9	396.5	440.9	1.85	0.35	-0.01	3.22	0.92	17.8	2.80
AREA6	A6-295	7831239.2	796265.7	1920	68.2	452.3	508.9	1.71	0.28	-0.01	3.06	0.82	19.7	2.30
AREA6	A6-294	7831214.2	796264.8	1921	61.2	262.3	346.9	1.73	0.29	-0.01	3.71	0.89	18.6	4.00
AREA6	A6-293	7831189.2	796263.9	1920	48.5	189.9	296.2	1.46	0.20	-0.01	2.73	1.32	11.7	7.80
AREA6	A6-292	7831164.2	796263.1	1921	59.4	203.0	312.7	1.51	0.21	-0.01	3.08	0.50	12.5	7.30
AREA6	A6-291	7831139.2	796262.2	1921	38.6	183.8	232.0	1.00	0.14	-0.01	2.11	0.40	9.7	2.70
AREA6	A6-290	7831114.2	796261.3	1922	78.7	243.7	390.2	1.14	0.24	-0.01	3.15	0.50	12.1	10.20
AREA6	A6-29	7830931.8	795754.2	1910	61.9	74.9	403.1	0.94	0.21	-0.01	2.42	0.51	6.5	1.20
AREA6	A6-289	7831089.2	796260.4	1923	82.5	330.3	457.6	1.10	0.19	-0.01	3.44	0.43	13.6	7.70
AREA6	A6-288	7831064.2	796259.5	1923	87.8	555.7	612.0	1.30	0.23	-0.01	2.78	0.73	14.7	4.00
AREA6	A6-287	7831039.2	796258.7	1924	146.5	629.6	900.5	1.78	0.35	-0.01	3.49	25.73	15.1	3.80
AREA6	A6-286	7831014.2	796257.8	1923	305.0	965.3	1521.8	2.84	0.78	-0.01	3.87	0.51	43.1	4.70
AREA6	A6-285	7830989.2	796256.9	1928	226.9	1186.1	1384.4	2.01	0.71	0.01	3.29	25.42	26.1	1.60
AREA6	A6-284	7830964.2	796256.0	1917	195.3	593.5	1069.3	1.87	0.52	0.01	2.84	0.64	25.4	2.20
AREA6	A6-283	7830939.2	796255.1	1920	725.0	3322.0	3566.5	3.57	2.94	0.04	3.00	26.05	142.9	1.30
AREA6	A6-282	7830914.2	796254.3	1903	798.0	1583.0	4380.4	6.01	2.55	0.06	2.86	1.08	257.2	1.20
AREA6	A6-281	7830889.2	796253.4	1896	200.6	834.5	1367.4	1.34	1.22	0.02	3.38	26.82	35.9	1.60
AREA6	A6-28	7830906.8	795753.4	1909	218.8	242.0	1275.1	2.11	0.31	-0.01	4.39	0.83	14.6	2.50
AREA6	A6-279	7830864.2	796252.5	1893	207.2	607.5	1500.8	1.43	0.64	0.01	3.44	18.43	27.1	2.50
AREA6	A6-278	7830839.2	796251.6	1884	59.9	222.9	509.2	0.60	0.29	-0.01	2.29	0.49	12.6	0.70
AREA6	A6-277	7831416.0	796221.8	1905	29.9	145.9	218.0	0.74	0.15	-0.01	3.02	27.57	6.3	2.80
AREA6	A6-276	7831391.0	796221.0	1907	17.1	90.4	203.3	0.73	0.09	-0.01	2.20	0.36	5.9	4.80
AREA6	A6-275	7831366.0	796220.1	1908	19.6	141.3	235.1	1.15	0.17	-0.01	2.67	0.47	7.1	3.70
AREA6	A6-274	7831341.0	796219.2	1909	28.0	120.2	229.2	1.26	0.17	-0.01	2.40	14.00	7.9	2.60
AREA6	A6-273	7831316.0	796218.3	1910	37.8	223.0	331.8	1.47	0.17	-0.01	2.85	0.54	9.7	7.60

DataSet	SampleID	NAT_North	NAT_East	NAT_RL	Cu_ppm	Zn_ppm	Pb_ppm	Sb_ppm	Ag_ppm	Ge_ppm	Ga_ppm	Mo_ppm	As_ppm	Au_ppb
AREA6	A6-272	7831291.0	796217.5	1910	60.7	240.5	381.0	2.41	0.20	-0.01	3.41	12.77	12.6	10.10
AREA6	A6-271	7831266.0	796216.6	1909	71.7	416.8	490.4	2.13	0.26	-0.01	3.45	0.77	14.7	4.80
AREA6	A6-270	7831241.0	796215.7	1909	74.8	443.3	485.6	1.85	0.29	-0.01	3.37	12.87	13.7	4.50
AREA6	A6-27	7830881.8	795752.5	1900	129.4	154.0	839.8	1.28	0.21	-0.01	3.67	0.66	8.5	1.40
AREA6	A6-269	7831216.0	796214.8	1910	86.4	375.0	471.3	1.97	0.29	-0.01	3.79	0.73	18.5	7.20
AREA6	A6-268	7831191.0	796213.9	1910	76.9	258.3	372.3	2.24	0.17	-0.01	3.64	11.13	16.4	6.60
AREA6	A6-267	7831166.0	796213.1	1912	71.6	230.5	394.7	1.25	0.17	-0.01	2.98	0.52	13.8	7.50
AREA6	A6-266	7831141.0	796212.2	1916	95.4	296.3	514.4	1.70	0.23	-0.01	3.15	7.71	16.6	7.40
AREA6	A6-265	7831116.0	796211.3	1928	84.7	291.3	444.4	1.37	0.20	-0.01	2.10	1.04	14.4	5.20
AREA6	A6-264	7831091.0	796210.4	1938	97.9	430.6	535.9	1.04	0.26	-0.01	3.42	28.19	12.9	2.20
AREA6	A6-263	7831066.0	796209.5	1943	84.3	478.6	562.4	0.92	0.30	-0.01	3.35	0.49	10.4	1.90
AREA6	A6-262	7831041.0	796208.7	1955	215.4	7093.8	4002.1	2.14	1.06	0.05	3.74	22.05	27.4	1.30
AREA6	A6-261	7831016.0	796207.8	1948	96.4	893.6	959.1	1.17	0.36	-0.01	2.79	0.66	15.1	0.60
AREA6	A6-26	7830856.8	795751.6	1891	141.6	138.8	889.9	1.42	0.25	-0.01	3.32	0.50	7.6	2.70
AREA6	A6-259	7830991.0	796206.9	1940	139.8	938.8	1252.9	1.32	0.41	0.01	3.63	26.73	15.9	1.60
AREA6	A6-258	7830966.0	796206.0	1927	91.5	767.0	991.8	1.22	0.30	-0.01	2.55	0.73	15.2	0.70
AREA6	A6-257	7830941.0	796205.1	1919	131.0	1949.2	3786.5	1.31	1.03	0.03	2.39	24.10	17.0	0.90
AREA6	A6-256	7830916.0	796204.3	1910	100.9	1013.8	3248.7	0.88	0.75	0.02	1.84	0.61	20.1	0.60
AREA6	A6-255	7830891.0	796203.4	1905	208.2	574.4	1695.9	1.03	0.37	0.01	1.74	29.04	14.2	0.80
AREA6	A6-254	7830866.0	796202.5	1890	220.2	759.0	2549.8	1.59	0.58	0.02	2.07	0.81	44.4	0.70
AREA6	A6-253	7830840.9	796201.6	1887	95.7	333.3	622.3	0.79	0.29	0.01	3.42	22.49	10.7	1.30
AREA6	A6-252	7831417.7	796171.8	1899	16.1	88.8	169.7	0.51	0.11	-0.01	2.53	0.40	7.4	3.60
AREA6	A6-251	7831392.7	796171.0	1899	29.6	236.3	243.1	0.54	0.18	-0.01	2.85	22.74	7.1	2.30
AREA6	A6-250	7831367.7	796170.1	1903	40.0	332.9	500.8	0.82	0.21	-0.01	2.38	0.52	9.2	1.90
AREA6	A6-25	7831433.6	795721.8	1914	31.7	204.5	1089.5	1.06	0.40	-0.01	3.45	0.84	15.6	1.90
AREA6	A6-249	7831342.7	796169.2	1902	53.7	266.5	481.0	0.84	0.18	-0.01	2.17	23.35	8.5	2.10
AREA6	A6-248	7831317.7	796168.3	1908	168.8	642.7	1308.1	1.67	0.33	-0.01	2.76	0.54	12.3	4.20
AREA6	A6-247	7831292.7	796167.4	1909	297.1	571.9	1313.1	4.08	1.33	-0.01	4.53	31.34	29.9	4.10
AREA6	A6-246	7831267.7	796166.6	1902	239.8	1294.2	1954.9	2.46	0.62	-0.01	3.39	0.59	27.0	3.20
AREA6	A6-245	7831242.7	796165.7	1900	119.2	542.6	751.4	1.93	0.37	-0.01	3.60	20.73	16.9	4.30

DataSet	SampleID	NAT_North	NAT_East	NAT_RL	Cu_ppm	Zn_ppm	Pb_ppm	Sb_ppm	Ag_ppm	Ge_ppm	Ga_ppm	Mo_ppm	As_ppm	Au_ppb
AREA6	A6-244	7831217.7	796164.8	1905	77.1	321.0	438.6	3.21	0.25	-0.01	4.04	1.29	27.3	3.40
AREA6	A6-243	7831192.7	796163.9	1909	64.2	124.8	295.4	1.39	0.18	-0.01	2.64	10.81	12.3	5.30
AREA6	A6-242	7831167.7	796163.1	1912	60.5	128.2	310.4	1.01	0.19	-0.01	2.68	0.59	11.1	3.60
AREA6	A6-241	7831142.7	796162.2	1923	119.3	240.8	454.4	1.71	0.29	-0.01	3.96	24.92	18.0	7.40
AREA6	A6-24	7831408.6	795720.9	1903	70.7	3559.9	7663.0	2.78	2.99	0.03	3.75	0.73	24.7	2.10
AREA6	A6-239	7831117.7	796161.3	1925	97.7	245.7	463.1	1.07	0.25	-0.01	3.43	0.65	13.2	5.10
AREA6	A6-238	7831092.7	796160.4	1933	120.2	262.1	566.0	1.19	0.24	0.01	3.45	20.31	11.7	4.50
AREA6	A6-237	7831067.7	796159.5	1946	117.2	354.7	690.0	1.16	0.26	-0.01	2.94	0.61	10.8	3.30
AREA6	A6-236	7831042.7	796158.7	1956	174.5	576.3	1107.7	1.44	0.29	0.02	2.55	30.23	17.3	1.50
AREA6	A6-235	7831017.7	796157.8	1960	89.6	1061.3	1313.6	0.98	0.43	-0.01	2.59	0.65	12.4	0.90
AREA6	A6-234	7830992.7	796156.9	1951	125.0	660.4	1063.3	1.48	0.37	0.01	2.98	23.49	17.7	1.10
AREA6	A6-233	7830967.7	796156.0	1944	107.0	648.0	868.7	1.09	0.33	-0.01	2.64	0.71	15.1	0.50
AREA6	A6-232	7830942.7	796155.1	1928	100.0	440.4	603.8	1.01	0.26	0.01	2.86	29.76	10.7	1.20
AREA6	A6-231	7830917.7	796154.3	1917	70.0	577.7	880.8	0.63	0.31	-0.01	2.21	0.60	9.5	0.40
AREA6	A6-230	7830892.7	796153.4	1907	101.9	813.6	1050.1	1.34	0.40	0.02	3.06	34.14	21.2	1.10
AREA6	A6-23	7831383.6	795720.1	1892	52.1	991.5	7926.0	3.41	2.95	0.01	1.93	0.64	26.6	1.40
AREA6	A6-229	7830867.7	796152.5	1900	30.1	249.3	435.8	0.31	0.23	0.01	1.14	0.64	13.0	0.30
AREA6	A6-228	7830842.7	796151.6	1884	118.0	785.1	1251.1	1.01	0.53	0.02	3.33	26.46	20.7	1.60
AREA6	A6-227	7831419.5	796121.8	1895	26.4	132.7	206.3	0.80	0.11	-0.01	3.03	0.63	15.6	2.70
AREA6	A6-226	7831394.5	796121.0	1889	39.1	117.2	190.0	0.78	0.15	-0.01	3.91	27.60	9.3	3.40
AREA6	A6-225	7831369.5	796120.1	1892	29.7	227.1	331.6	0.81	0.17	-0.01	2.42	0.60	8.3	1.70
AREA6	A6-224	7831344.5	796119.2	1891	39.3	568.0	400.6	0.52	0.20	0.01	1.89	30.10	6.1	1.40
AREA6	A6-223	7831319.5	796118.3	1893	127.2	554.9	1066.3	1.80	0.40	-0.01	2.95	0.54	13.8	6.00
AREA6	A6-222	7831294.5	796117.4	1897	131.5	491.7	1228.1	2.16	0.38	-0.01	3.57	34.85	21.8	4.30
AREA6	A6-221	7831269.5	796116.6	1895	203.1	465.8	1476.8	1.82	0.37	-0.01	3.05	0.69	16.1	4.80
AREA6	A6-22	7831358.6	795719.2	1875	71.3	600.4	7310.0	4.14	3.53	0.01	2.03	0.66	55.0	1.10
AREA6	A6-219	7831244.5	796115.7	1897	107.7	449.1	675.8	1.98	0.30	-0.01	2.48	0.63	14.5	1.00
AREA6	A6-218	7831219.5	796114.8	1900	140.1	286.5	680.8	2.42	0.37	0.01	3.55	21.08	16.5	1.50
AREA6	A6-217	7831194.5	796113.9	1901	89.4	222.4	475.3	2.01	0.24	-0.01	2.99	0.65	23.3	1.30
AREA6	A6-216	7831169.5	796113.0	1911	83.6	174.6	369.9	1.33	0.24	-0.01	3.61	22.22	13.3	2.40

DataSet	SampleID	NAT_North	NAT_East	NAT_RL	Cu_ppm	Zn_ppm	Pb_ppm	Sb_ppm	Ag_ppm	Ge_ppm	Ga_ppm	Mo_ppm	As_ppm	Au_ppb
AREA6	A6-215	7831144.5	796112.2	1910	61.0	122.4	267.5	0.87	0.16	-0.01	2.76	0.55	9.6	2.10
AREA6	A6-214	7831119.5	796111.3	1918	99.5	196.1	349.7	0.94	0.22	-0.01	3.89	20.19	13.5	2.60
AREA6	A6-213	7831094.5	796110.4	1931	99.7	211.3	408.1	0.85	0.22	-0.01	3.65	0.54	12.1	3.30
AREA6	A6-212	7831069.5	796109.5	1942	84.8	182.8	427.1	0.83	0.20	-0.01	3.45	0.51	10.3	2.70
AREA6	A6-211	7831044.5	796108.7	1948	77.6	222.7	453.7	0.91	0.23	-0.01	3.09	0.55	9.5	1.20
AREA6	A6-210	7831019.5	796107.8	1955	99.7	255.7	510.0	1.97	0.22	-0.01	2.67	0.82	14.4	1.30
AREA6	A6-21	7831333.6	795718.3	1866	78.4	986.6	3746.6	2.66	1.85	0.01	2.00	1.25	15.5	1.00
AREA6	A6-209	7830994.5	796106.9	1852	84.6	275.5	503.7	1.25	0.24	0.01	2.77	0.65	10.4	0.80
AREA6	A6-208	7830969.5	796106.0	1946	101.6	551.9	891.5	0.95	0.38	-0.01	3.09	0.72	11.0	0.80
AREA6	A6-207	7830944.5	796105.1	1935	70.7	471.2	671.4	0.60	0.32	-0.01	2.44	0.93	9.5	0.60
AREA6	A6-206	7830919.5	796104.3	1927	74.5	376.6	534.2	0.58	0.29	-0.01	2.24	0.84	10.5	0.50
AREA6	A6-205	7830894.5	796103.4	1915	62.5	407.8	506.5	0.70	0.28	-0.01	2.06	0.90	12.1	0.40
AREA6	A6-204	7830869.5	796102.5	1902	146.7	706.0	1266.5	0.96	0.51	-0.01	2.13	0.76	20.8	1.80
AREA6	A6-203	7830844.5	796101.6	1892	118.5	860.2	1607.4	0.80	0.50	0.02	1.96	0.69	16.3	0.70
AREA6	A6-202	7831421.3	796071.8	1895	54.1	735.0	983.3	0.99	0.18	-0.01	3.51	0.62	14.2	2.40
AREA6	A6-201	7831396.3	796071.0	1886	31.4	250.6	377.9	0.83	0.14	-0.01	3.01	0.72	12.0	1.40
AREA6	A6-2	7830883.5	795702.5	1896	160.3	248.7	973.3	1.46	0.26	-0.01	3.35	0.61	11.5	1.80
AREA6	A6-199	7831371.3	796070.1	1886	21.2	201.7	287.1	0.57	0.13	-0.01	2.13	0.59	7.7	0.60
AREA6	A6-198	7831346.3	796069.2	1885	35.3	235.8	421.9	0.68	0.17	-0.01	2.09	0.48	7.6	1.60
AREA6	A6-197	7831321.3	796068.3	1886	36.8	446.4	522.5	0.82	0.23	-0.01	2.52	0.52	9.5	1.10
AREA6	A6-196	7831296.3	796067.4	1884	285.5	1041.6	2610.8	4.79	0.37	0.01	3.54	1.81	65.4	2.20
AREA6	A6-195	7831271.3	796066.6	1897	230.7	1194.0	1718.0	2.97	1.05	0.02	3.72	0.82	25.9	3.50
AREA6	A6-194	7831246.3	796065.7	1907	156.3	686.2	1074.0	2.00	0.67	-0.01	2.81	0.92	18.6	1.10
AREA6	A6-193	7831221.3	796064.8	1912	1021.4	857.6	4360.5	6.72	1.27	0.03	2.40	1.90	762.4	1.50
AREA6	A6-192	7831196.2	796063.9	1920	724.7	1288.7	3133.5	5.83	1.50	0.02	3.64	1.14	135.9	2.40
AREA6	A6-191	7831171.2	796063.0	1921	465.2	1561.1	3691.7	6.21	0.97	0.04	3.44	1.05	151.7	1.40
AREA6	A6-190	7831146.2	796062.2	1922	133.3	489.2	913.8	1.41	0.41	-0.01	2.75	0.42	24.0	0.80
AREA6	A6-19	7831308.6	795717.4	1856	37.4	402.9	1529.6	1.29	0.82	0.01	3.05	0.52	12.2	1.00
AREA6	A6-189	7831121.2	796061.3	1928	83.2	268.6	559.3	0.90	0.26	-0.01	3.26	0.52	12.7	1.50
AREA6	A6-188	7831096.2	796060.4	1933	78.8	203.4	445.0	0.91	0.22	-0.01	3.14	0.56	11.9	2.60

DataSet	SampleID	NAT_North	NAT_East	NAT_RL	Cu_ppm	Zn_ppm	Pb_ppm	Sb_ppm	Ag_ppm	Ge_ppm	Ga_ppm	Mo_ppm	As_ppm	Au_ppb
AREA6	A6-187	7831071.2	796059.5	1942	118.3	297.9	598.6	1.18	0.27	-0.01	3.48	0.58	13.9	2.50
AREA6	A6-186	7831046.2	796058.6	1940	125.7	261.9	659.1	1.13	0.21	-0.01	3.97	0.55	13.1	3.50
AREA6	A6-185	7831021.2	796057.8	1937	98.4	315.0	548.7	1.13	0.22	-0.01	3.33	0.58	10.4	1.40
AREA6	A6-184	7830996.2	796056.9	1934	209.2	527.3	938.3	1.99	0.32	-0.01	3.04	0.50	13.7	1.70
AREA6	A6-183	7830971.2	796056.0	1935	280.0	382.5	908.7	3.37	0.54	0.01	2.80	0.99	24.2	1.10
AREA6	A6-182	7830946.2	796055.1	1926	1084.2	1188.5	4831.4	3.71	0.91	0.01	3.05	1.02	55.8	1.90
AREA6	A6-181	7830921.2	796054.3	1924	482.7	885.9	3208.0	6.47	0.98	0.03	2.80	1.23	63.5	2.30
AREA6	A6-18	7831283.6	795716.5	1857	64.5	356.1	602.6	1.19	0.35	0.01	4.07	0.53	10.0	3.30
AREA6	A6-179	7830896.2	796053.4	1919	351.5	674.9	3524.0	4.15	1.90	0.02	3.23	0.83	75.8	1.40
AREA6	A6-178	7830871.2	796052.5	1905	281.7	528.8	2065.7	3.91	1.16	0.03	2.84	1.05	83.0	1.10
AREA6	A6-177	7830846.2	796051.6	1895	227.3	400.7	669.4	1.10	0.57	0.01	3.45	0.73	32.2	1.00
AREA6	A6-176	7831423.0	796021.8	1882	18.0	112.1	179.6	0.46	0.16	-0.01	2.88	0.46	8.9	1.00
AREA6	A6-175	7831398.0	796021.0	1875	22.0	132.3	254.5	0.62	0.11	-0.01	2.35	0.48	10.7	2.40
AREA6	A6-174	7831373.0	796020.1	1879	20.4	106.7	215.6	0.66	0.13	-0.01	2.54	0.39	7.2	2.70
AREA6	A6-173	7831348.0	796019.2	1879	39.1	236.5	383.9	0.80	0.23	-0.01	3.08	0.40	7.7	2.40
AREA6	A6-172	7831323.0	796018.3	1877	91.9	420.8	671.1	1.68	0.40	-0.01	3.11	0.58	13.9	4.70
AREA6	A6-171	7831298.0	796017.4	1883	215.5	642.9	1417.7	1.77	0.67	0.01	2.54	0.64	16.6	2.90
AREA6	A6-170	7831273.0	796016.6	1888	111.3	625.8	918.6	1.73	0.93	0.01	2.49	0.54	18.0	2.40
AREA6	A6-17	7831258.6	795715.7	1856	38.1	176.5	572.2	1.04	0.31	0.01	3.28	0.45	5.6	1.50
AREA6	A6-169	7831248.0	796015.7	1901	166.5	644.1	1039.9	2.22	1.48	0.01	2.97	0.56	21.6	3.40
AREA6	A6-168	7831223.0	796014.8	1911	160.5	530.6	978.1	2.95	1.60	0.02	2.02	0.63	25.3	1.90
AREA6	A6-167	7831198.0	796013.9	1915	201.0	493.0	1093.3	3.41	1.17	0.02	1.99	0.57	40.3	1.10
AREA6	A6-166	7831173.0	796013.0	1920	117.8	671.9	978.4	1.29	0.58	0.02	1.82	0.46	19.8	0.50
AREA6	A6-165	7831148.0	796012.2	1924	225.7	804.6	1672.4	1.19	0.66	0.01	2.61	0.67	26.1	1.40
AREA6	A6-164	7831123.0	796011.3	1919	265.7	1354.2	2983.0	2.34	1.16	0.03	3.51	0.62	68.5	1.80
AREA6	A6-163	7831098.0	796010.4	1918	90.4	329.3	646.2	1.25	0.37	-0.01	3.27	0.53	20.4	3.20
AREA6	A6-162	7831073.0	796009.5	1913	52.5	162.0	364.0	1.49	0.24	-0.01	2.73	0.58	12.6	2.40
AREA6	A6-161	7831048.0	796008.6	1915	73.4	178.8	449.6	1.03	0.21	-0.01	3.04	0.62	12.6	3.50
AREA6	A6-16	7831233.6	795714.8	1860	28.5	110.3	621.5	0.84	0.32	0.01	2.46	0.52	5.1	1.20
AREA6	A6-159	7831023.0	796007.8	1918	116.5	255.5	634.9	1.99	0.28	-0.01	3.33	0.86	15.6	3.10

Personal use only

DataSet	SampleID	NAT_North	NAT_East	NAT_RL	Cu_ppm	Zn_ppm	Pb_ppm	Sb_ppm	Ag_ppm	Ge_ppm	Ga_ppm	Mo_ppm	As_ppm	Au_ppb
AREA6	A6-158	7830998.0	796006.9	1919	91.9	133.7	406.0	0.96	0.20	-0.01	2.74	0.38	11.0	1.40
AREA6	A6-157	7830973.0	796006.0	1922	72.2	183.0	384.5	1.31	0.30	-0.01	3.45	0.71	10.0	0.80
AREA6	A6-156	7830948.0	796005.1	1921	199.2	231.3	681.9	1.92	0.37	-0.01	3.69	0.71	14.8	2.00
AREA6	A6-155	7830923.0	796004.3	1912	412.2	278.8	1570.2	2.89	0.43	0.01	2.53	1.35	28.4	1.10
AREA6	A6-154	7830898.0	796003.4	1903	160.2	204.9	614.3	1.68	0.37	-0.01	3.62	0.67	18.7	0.90
AREA6	A6-153	7830873.0	796002.5	1889	159.1	251.9	792.0	1.79	0.38	0.01	3.49	1.17	24.6	1.10
AREA6	A6-152	7830848.0	796001.6	1881	168.9	349.2	1229.9	2.16	0.81	0.01	3.34	0.57	25.1	1.00
AREA6	A6-151	7831424.8	795971.8	1887	33.4	209.0	429.8	0.62	0.21	-0.01	3.19	0.90	12.1	1.20
AREA6	A6-150	7831399.8	795970.9	1877	40.2	283.7	461.6	0.88	0.20	-0.01	3.52	0.59	13.0	1.90
AREA6	A6-15	7831208.6	795713.9	1862	30.0	108.5	529.9	0.78	0.26	0.01	2.15	0.48	5.0	1.40
AREA6	A6-149	7831374.8	795970.1	1872	25.3	221.5	250.3	0.71	0.21	-0.01	4.09	0.67	13.4	1.90
AREA6	A6-148	7831349.8	795969.2	1873	90.5	372.5	614.3	1.76	0.38	-0.01	3.50	0.56	13.3	3.90
AREA6	A6-147	7831324.8	795968.3	1877	68.7	316.6	579.8	1.08	0.67	0.01	2.58	0.50	9.5	2.20
AREA6	A6-146	7831299.8	795967.4	1883	112.8	479.1	801.7	2.06	1.06	0.02	2.87	0.63	13.1	2.50
AREA6	A6-145	7831274.8	795966.6	1893	165.2	588.6	1083.6	2.18	1.48	0.03	2.98	0.57	16.3	6.90
AREA6	A6-144	7831249.8	795965.7	1889	156.3	452.8	793.8	2.26	1.84	0.02	2.45	0.73	14.4	7.00
AREA6	A6-143	7831224.8	795964.8	1910	375.5	580.2	1087.9	2.51	5.43	0.05	2.80	0.58	34.1	2.70
AREA6	A6-142	7831199.8	795963.9	1919	514.5	1163.0	1987.5	2.67	6.75	0.04	3.88	0.61	49.6	2.30
AREA6	A6-141	7831174.8	795963.0	1923	256.9	2587.2	3517.9	1.89	1.06	0.03	4.68	0.79	61.0	1.20
AREA6	A6-14	7831183.6	795713.0	1862	18.8	84.9	376.8	0.65	0.22	0.01	1.58	0.81	3.8	0.70
AREA6	A6-139	7831149.8	795962.2	1928	134.7	636.4	1252.3	1.29	1.58	0.05	2.46	0.40	24.6	0.90
AREA6	A6-138	7831124.8	795961.3	1931	489.5	7021.7	7197.0	3.99	2.47	0.06	6.17	1.23	144.3	1.40
AREA6	A6-137	7831099.8	795960.4	1917	122.7	1749.4	1809.9	1.42	1.15	0.02	4.59	0.69	40.6	0.80
AREA6	A6-136	7831074.8	795959.5	1903	183.3	1429.7	1918.7	1.79	0.93	0.03	3.84	0.73	61.2	1.10
AREA6	A6-135	7831049.8	795958.6	1902	59.4	221.7	419.3	1.19	0.31	0.01	3.18	0.52	12.2	2.50
AREA6	A6-134	7831024.8	795957.8	1901	68.3	259.6	508.5	1.20	0.35	0.01	3.32	0.75	16.2	2.00
AREA6	A6-133	7830999.8	795956.9	1898	51.3	169.8	339.9	1.04	0.53	-0.01	3.19	0.61	10.1	0.80
AREA6	A6-132	7830974.7	795956.0	1897	47.2	136.8	240.9	1.03	0.29	-0.01	2.86	0.92	9.1	1.00
AREA6	A6-131	7830949.7	795955.1	1891	37.2	70.0	172.3	2.26	0.38	0.01	1.60	0.58	6.9	1.30
AREA6	A6-130	7830924.7	795954.2	1891	148.0	123.7	532.1	1.97	0.27	-0.01	1.72	0.47	7.9	3.20

Personal use only

DataSet	SampleID	NAT_North	NAT_East	NAT_RL	Cu_ppm	Zn_ppm	Pb_ppm	Sb_ppm	Ag_ppm	Ge_ppm	Ga_ppm	Mo_ppm	As_ppm	Au_ppb
AREA6	A6-13	7831158.6	795712.1	1867	100.4	173.7	716.8	3.35	0.33	0.02	2.42	0.99	16.0	2.10
AREA6	A6-129	7830899.7	795953.4	1883	178.5	239.6	781.6	6.16	0.42	0.02	3.02	1.20	21.7	0.80
AREA6	A6-128	7830874.7	795952.5	1877	45.4	116.2	178.6	1.00	0.23	0.01	2.22	0.73	8.0	0.40
AREA6	A6-127	7830849.7	795951.6	1866	133.5	122.9	309.3	1.12	0.25	-0.01	2.70	0.95	14.2	1.10
AREA6	A6-126	7831426.5	795921.8	1899	25.0	171.2	398.5	0.57	0.15	-0.01	3.05	0.79	9.3	1.30
AREA6	A6-125	7831401.5	795920.9	1895	18.2	100.9	244.8	0.36	0.14	-0.01	2.00	0.54	7.6	0.80
AREA6	A6-124	7831376.5	795920.1	1885	26.9	174.9	337.9	0.58	0.19	-0.01	2.73	0.61	8.6	0.70
AREA6	A6-123	7831351.5	795919.2	1869	32.2	219.3	386.0	0.98	0.20	-0.01	2.94	0.64	9.4	0.70
AREA6	A6-122	7831326.5	795918.3	1874	43.1	286.5	450.8	0.72	0.34	-0.01	2.85	0.50	6.2	2.20
AREA6	A6-121	7831301.5	795917.4	1883	33.7	440.8	465.6	0.95	0.32	0.01	1.78	0.53	5.1	0.50
AREA6	A6-12	7831133.6	795711.3	1873	35.6	68.0	433.6	0.89	0.21	0.01	1.28	0.72	5.1	1.00
AREA6	A6-119	7831276.5	795916.6	1890	50.4	232.1	511.7	0.91	0.44	0.01	2.94	0.47	6.7	1.50
AREA6	A6-118	7831251.5	795915.7	1889	64.3	258.7	588.7	1.03	0.57	0.01	2.68	0.70	10.1	1.70
AREA6	A6-117	7831226.5	795914.8	1894	83.6	338.4	684.2	1.12	0.58	0.02	2.31	0.45	10.2	2.20
AREA6	A6-116	7831201.5	795913.9	1903	127.2	487.0	895.0	1.45	1.06	0.02	2.64	0.65	14.6	2.60
AREA6	A6-115	7831176.5	795913.0	1914	109.2	766.8	770.3	1.13	0.60	0.01	2.95	0.46	13.1	2.20
AREA6	A6-114	7831151.5	795912.2	1921	276.5	1168.5	1725.9	2.43	1.08	0.02	3.98	0.88	37.5	2.60
AREA6	A6-113	7831126.5	795911.3	1927	199.7	716.0	1267.9	1.63	0.62	0.02	4.11	0.73	29.3	1.40
AREA6	A6-112	7831101.5	795910.4	1915	281.1	875.4	2171.3	1.50	0.50	0.01	4.82	0.93	26.9	1.30
AREA6	A6-111	7831076.5	795909.5	1906	171.6	578.0	1684.4	1.06	0.36	0.01	3.75	0.78	27.3	1.10
AREA6	A6-110	7831051.5	795908.6	1900	76.4	215.3	520.3	1.09	0.26	0.01	3.14	0.62	11.3	2.30
AREA6	A6-11	7831108.5	795710.4	1882	23.9	49.7	307.4	0.58	0.18	-0.01	1.43	0.48	3.3	0.80
AREA6	A6-109	7831026.5	795907.8	1893	90.5	271.3	744.3	2.87	0.23	0.01	2.84	0.68	19.2	1.80
AREA6	A6-108	7831001.5	795906.9	1889	65.1	206.0	510.9	1.01	0.32	-0.01	3.20	0.62	15.3	1.00
AREA6	A6-107	7830976.5	795906.0	1881	50.0	203.6	410.9	1.34	0.30	0.01	3.16	0.80	13.4	2.00
AREA6	A6-106	7830951.5	795905.1	1880	23.8	85.4	195.4	0.95	0.21	0.01	2.00	0.69	10.2	0.80
AREA6	A6-105	7830926.5	795904.2	1869	35.1	90.3	218.8	1.17	0.22	-0.01	1.91	0.72	6.7	4.00
AREA6	A6-104	7830901.5	795903.4	1863	41.2	114.4	184.2	1.50	0.40	0.01	2.71	0.59	7.7	1.10
AREA6	A6-103	7830876.5	795902.5	1851	87.6	149.9	443.0	2.21	0.31	0.01	3.08	0.90	12.8	0.90
AREA6	A6-102	7830851.5	795901.6	1850	116.7	155.4	530.5	1.64	0.30	0.01	3.25	0.74	11.1	2.00

DataSet	SampleID	NAT_North	NAT_East	NAT_RL	Cu_ppm	Zn_ppm	Pb_ppm	Sb_ppm	Ag_ppm	Ge_ppm	Ga_ppm	Mo_ppm	As_ppm	Au_ppb
AREA6	A6-101	7831428.3	795871.8	1906	22.1	165.3	414.3	0.72	0.19	-0.01	2.99	0.52	11.4	1.20
AREA6	A6-10	7831083.5	795709.5	1882	38.6	64.2	320.3	1.15	0.20	-0.01	1.83	0.98	7.1	1.00
AREA6	A6-1	7830858.5	795701.6	1897	182.3	267.8	1215.9	2.25	0.22	-0.01	3.41	0.56	14.0	2.40

personal use only

APPENDIX 3: JORC 2012 Table 1

Section 1 Sampling Techniques and Data

(Criteria in this section apply to all succeeding sections.)

Criteria	JORC Code explanation	Commentary
Sampling techniques	<ul style="list-style-type: none"> Nature and quality of sampling (e.g., cut channels, random chips, or specific specialised industry standard measurement tools appropriate to the minerals under investigation, such as down hole gamma sondes, or handheld XRF instruments, etc). These examples should not be taken as limiting the broad meaning of sampling. Include reference to measures taken to ensure sample representivity and the appropriate calibration of any measurement tools or systems used. Aspects of the determination of mineralisation that are Material to the Public Report. In cases where 'industry standard' work has been done this would be relatively simple (e.g., 'reverse circulation drilling was used to obtain 1 m samples from which 3 kg was pulverised to produce a 30 g charge for fire assay'). In other cases more explanation may be required, such as where there is coarse gold that has inherent sampling problems. Unusual commodities or mineralisation types (e.g., submarine nodules) may warrant disclosure of detailed information. 	<ul style="list-style-type: none"> The rockchip sampling program involved the collection of 74 rockchip samples from mineralised outcrops identified by geological reconnaissance mapping and during a gridded soil sampling program over a 1km x 800m area identified from evaluation of historical soil sampling results (pXRF only). Each individual rockchip sample was chipped from selected outcrops using a geological hammer prior to being placed in an individually numbered calico bag in preparation for chemical analysis (multielement assay) at the conclusion of the field program(s). Each sample weighed approximately 1 to 2 kg. One sample was obtained from small outcrops, and multiple samples were obtained from larger outcrops (>1m x 1m), to provide some representivity. However, channel sampling has not yet been carried out to provide representative widths and grades. This will be done at the second, follow-up stage of sampling, which is in progress. Rockchip samples were prepared by Intertek Genalysis in Tsumeb, Namibia. Here the samples were sorted, dried, crushed and pulverised in a vibrating pulveriser. A ~300g sub sample was despatched to Intertek Genalysis in Perth for analysis. The first 12 samples of the program (A6SM1-10, A6GG1 & 3) were analysed via method 4AR-MS/OES = Four Acid Aqua Regia digest prior to ICP Mass Spectroscopy (ICP-MS) and ICP Optical emission Spectroscopy (ICP-OES) for higher grade, over-limit samples. Samples were analysed for a 53-element package, with addition of the 12 light Rare Earth Elements. In addition, a 25g charge was taken for fire assay for Au, Pt, Pd. Due to high-grades indicated for the samples, the subsequent 62 samples (A6GS1 to 66) were analysed via an "ore-grade" method, FP1/OM42 = Sodium Peroxide Fusion dissolution then ICP-MS or ICP-OES analysis. Samples were analysed for a 43 element package. In addition, a 25g charge was taken for fire assay for Au, Pt, Pd. Appendix 1 includes all rockchip sample results for selected elements of significance. The Soil sampling program involved the collection of 480 soil samples on a 50m x 25m grid over a 1km x 800m area identified from

Criteria	JORC Code explanation	Commentary
		<p>evaluation of historical soil sampling results (pXRF only).</p> <ul style="list-style-type: none"> The soil samples were collected by use of a handheld auger, from ~10cm diameter holes to depths of about 30 to 50cm, depending on the ground conditions. If not possible to auger, the samples were collected with a garden scoop, after removing the topsoil. Approximately 200g of soil was collected into a plastic zip-lock bag. Soil samples were prepared by Intertek Genalysis in Tsumeb, Namibia. Here the samples were sorted, dried, crushed and pulverised in a vibrating pulveriser. The sample was then despatched to Intertek Genalysis in Perth for analysis. Soil samples were analysed via method 4AR-MS/OES = Four Acid Aqua Regia digest prior to ICP Mass Spectroscopy (ICP-MS). Samples were analysed for a 53 element package. Appendix 2 includes all soil sample results for selected elements of significance.
Drilling techniques	<ul style="list-style-type: none"> Drill type (e.g., core, reverse circulation, open-hole hammer, rotary air blast, auger, Bangka, sonic, etc) and details (e.g., core diameter, triple or standard tube, depth of diamond tails, face-sampling bit or other type, whether core is oriented and if so, by what method, etc). 	<ul style="list-style-type: none"> No new drilling reported in this release.
Drill sample recovery	<ul style="list-style-type: none"> Method of recording and assessing core and chip sample recoveries and results assessed. Measures taken to maximise sample recovery and ensure representative nature of the samples. Whether a relationship exists between sample recovery and grade and whether sample bias may have occurred due to preferential loss/gain of fine/coarse material. 	<ul style="list-style-type: none"> No new drilling reported in this release.
Logging	<ul style="list-style-type: none"> Whether core and chip samples have been geologically and geotechnically logged to a level of detail to support appropriate Mineral Resource estimation, mining studies and metallurgical studies. Whether logging is qualitative or quantitative in nature. Core (or costean, channel, etc) photography. The total length and percentage of the relevant intersections logged. 	<ul style="list-style-type: none"> Rockchip sample geological notes were recorded at each sample location (see Appendix 1)
Sub-sampling techniques	<ul style="list-style-type: none"> If core, whether cut or sawn and whether quarter, half or all core taken. 	<ul style="list-style-type: none"> No new drilling reported in this release.

Criteria	JORC Code explanation	Commentary
and sample preparation	<ul style="list-style-type: none"> <i>If non-core, whether riffled, tube sampled, rotary split, etc and whether sampled wet or dry.</i> <i>For all sample types, the nature, quality and appropriateness of the sample preparation technique.</i> <i>Quality control procedures adopted for all sub-sampling stages to maximise representivity of samples.</i> <i>Measures taken to ensure that the sampling is representative of the in-situ material collected, including for instance results for field duplicate/second-half sampling.</i> <i>Whether sample sizes are appropriate to the grain size of the material being sampled.</i> 	<ul style="list-style-type: none"> Rockchip sampling of outcrops was not systematic. No duplicate samples collected. Rockchip samples were prepared by Intertek Genalysis in Tsumeb, Namibia. Here the samples were sorted, dried, crushed and pulverised in a vibrating pulveriser. A ~300g sub sample was despatched to Intertek Genalysis in Perth for analysis. The sample preparation technique is quality assured and appropriate for the sample type being analysed. Approximately 200g of soil sample was collected into a plastic zip-lock bag. Soil samples were prepared by Intertek Genalysis in Tsumeb, Namibia. Here the samples were sorted, dried, crushed and pulverised in a vibrating pulveriser. The sample was then despatched to Intertek Genalysis in Perth for analysis. The sample preparation technique is quality assured and appropriate for the sample type being analysed. Rockchip sample sizes range from 1 to 2kg and are deemed appropriate for the grain size of the material being sampled. Soil sample sizes of 200g are appropriate for the grain size of the (soil and gravel) material being sampled.
Quality of assay data and laboratory tests	<ul style="list-style-type: none"> <i>The nature, quality and appropriateness of the assaying and laboratory procedures used and whether the technique is considered partial or total.</i> <i>For geophysical tools, spectrometers, handheld XRF instruments, etc, the parameters used in determining the analysis including instrument make and model, reading times, calibrations factors applied and their derivation, etc.</i> <i>Nature of quality control procedures adopted (e.g., standards, blanks, duplicates, external laboratory checks) and whether acceptable levels of accuracy (i.e., lack of bias) and precision have been established.</i> 	<ul style="list-style-type: none"> The rockchip sample(s) have been fully digested with the first 12 samples of the program (A6SM1-10, A6GG1 & 3) subject to method 4AR-MS/OES including a Four Acid Aqua Regia total digest prior to Inductively Coupled Plasma (ICP) Mass Spectroscopy (ICP-MS) and ICP Optical emission Spectroscopy (ICP-OES) for higher grade, over-limit samples. Samples were analysed for a 53 element package, with addition of the 12 light Rare Earth Elements. In addition, a 25g charge was taken for fire assay for Au, Pt, Pd. Due to high-grades indicated for the samples, the subsequent 62 samples (A6GS1 to 66) were analysed via an "ore-grade" method including total digest via Sodium Peroxide Fusion dissolution then ICP-MS or ICP-OES analysis. Samples were analysed for a 43 element package. In addition, a 25g charge was taken for fire assay for Au, Pt, Pd. These methods are quality assured and appropriate for the samples analysed. Soil samples were fully digested via a Four Acid Aqua Regia total digest prior to analysis via method 4AR-MS/OES = Four Acid Aqua Regia digest prior to ICP Mass Spectroscopy (ICP-MS). Samples were analysed for a 53 element package.

Criteria	JORC Code explanation	Commentary
		<ul style="list-style-type: none"> For both rockchip and soil samples sampling procedures involve the insertion of registered Standards every 20 samples. Quality control reports are undertaken routinely to monitor the performance of field standards and duplicates, and laboratory accuracy and precision.
Verification of sampling and assaying	<ul style="list-style-type: none"> The verification of significant intersections by either independent or alternative company personnel. The use of twinned holes. Documentation of primary data, data entry procedures, data verification, data storage (physical and electronic) protocols. Discuss any adjustment to assay data. 	<ul style="list-style-type: none"> No drilling reported in this release.
Location of data points	<ul style="list-style-type: none"> Accuracy and quality of surveys used to locate drill holes (collar and down-hole surveys), trenches, mine workings and other locations used in Mineral Resource estimation. Specification of the grid system used. Quality and adequacy of topographic control. 	<ul style="list-style-type: none"> Rockchip and soil sampling locations were logged using a hand-held GPS (National Grid ID: WGS84_33S). Location of the rockchip samples are provided in Appendix 1. Location of the soil samples are provided in Appendix 2.
Data spacing and distribution	<ul style="list-style-type: none"> Data spacing for reporting of Exploration Results. Whether the data spacing and distribution is sufficient to establish the degree of geological and grade continuity appropriate for the Mineral Resource and Ore Reserve estimation procedure(s) and classifications applied. Whether sample compositing has been applied. 	<ul style="list-style-type: none"> Rockchip samples were collected from identified mineralised outcrops. Sampling was not systematic, and samples were not evenly spaced. Multiple samples were collected from outcrops of >1m x 1m to provide an indication of continuity. Soil samples were collected on a 50m north-south x 25m east-west grid. No sample compositing applied.
Orientation of data in relation to geological structure	<ul style="list-style-type: none"> Whether the orientation of sampling achieves unbiased sampling of possible structures and the extent to which this is known, considering the deposit type. If the relationship between the drilling orientation and the orientation of key mineralised structures is considered to have introduced a sampling bias, this should be assessed and reported if material. 	<ul style="list-style-type: none"> Rockchip samples were collected from specific sample sites where mineralisation was identified. However, channel sampling has not yet been carried out to provide representative widths and grades and sampling orthogonal to the strike of significant outcrops.
Sample security	<ul style="list-style-type: none"> The measures taken to ensure sample security. 	<ul style="list-style-type: none"> All samples remain in the custody of Company geologists and are fully supervised from point of field collection to laboratory drop-off for secure transport to registered laboratories.
Audits or reviews	<ul style="list-style-type: none"> The results of any audits or reviews of sampling techniques and data. 	<ul style="list-style-type: none"> New data is industry best practice sampling techniques and laboratory procedures. Current practices are well established and quality control data regularly reviewed.

JORC 2012 Edition - Section 2 Reporting of Exploration Results

(Criteria listed in the preceding section also apply to this section.)

Criteria	JORC Code explanation	Commentary
Mineral tenement and land tenure status	<ul style="list-style-type: none"> Type, reference name/number, location and ownership including agreements or material issues with third parties such as joint ventures, partnerships, overriding royalties, native title interests, historical sites, wilderness or national park and environmental settings. The security of the tenure held at the time of reporting along with any known impediments to obtaining a licence to operate in the area. 	<ul style="list-style-type: none"> The four tenements that make up the Central Otavi Project are owned by Metalex Mining and Exploration Pty Ltd (Metalex). Golden Deeps Ltd purchased 80% of Namex Pty Ltd, the Australian holding Company of Metalex. The four Metalex tenements are as follows: <ul style="list-style-type: none"> EPL8548: (Kaskara) granted 1/08/2023 to 31/07/2026 EPL8547: (Khusib North) granted 21/12/2022 to 20/12/2025 EPL8546: (Nosib West) granted 21/12/2022 to 20/12/2025 EPL8643: (Abenab NE) granted 21/12/2022 to 20/12/2025 The tenements are in good standing and renewal of the tenements at expiry by the Namibian Government is expected as they are in their first term. The Company already operates in the region and the Otavi Mountain Land is an established mining and exploration area. Exploration is subject to Environmental Compliance Certificates are in place for these tenements as well as landholder access agreements.
Exploration done by other parties	<ul style="list-style-type: none"> Acknowledgment and appraisal of exploration by other parties. 	<ul style="list-style-type: none"> The majority of historical exploration was carried out by Sabre Resources Ltd between 2007 and 2021. Sabre carried out extensive soil sampling programs (pXRF analysis), electrical geophysics programs (IP and EM) and in selected prospect areas, including Border, Driehoek and Kaskara, trenching and channel sampling, and reverse circulation (RC) and diamond drilling (see prospect locations, Figure 5). The work by Sabre generally represents standard industry practice and will be the subject of ongoing review and assessment. Goldfields Ltd also carried out geochemical and geophysical programs as well as selected drilling from 1981 to 2006 – including of the shallow portions of the Border deposit. Goldfields conducted a shallow 21-hole percussion drilling program at Border (10m depth) in an attempt to define easily mineable shallow mineralisation. Goldfields also carried out trenching and diamond drilling of the Driehoek deposit. Further information on location and sampling is required for this work. Exploration was also undertaken by previous holders Etosha Minerals (1969-1981). Etosha

Criteria	JORC Code explanation	Commentary
		<p>carried out diamond drilling as well as resource estimates and metallurgical test work on the Border deposit. A total of 23 diamond holes were completed. Further information on location and sampling is required for this work.</p> <ul style="list-style-type: none"> • Eland Exploration Ltd carried out diamond drilling at the Driehoek prospect in the 1970s and produced several intersections. Insufficient data is available to report these intersections in compliance with JORC 2012. • Previous exploration in Area 6 was limited to soil sampling by Goldfields and by Sabre Resources who carried out pXRF analysis of samples. Insufficient quality control data is available to allow reporting of this information.
<p>Geology</p>	<ul style="list-style-type: none"> • <i>Deposit type, geological setting and style of mineralisation.</i> 	<ul style="list-style-type: none"> • The tenements held by Metalex are located in the Otavi Mountain Land (OML) District of Namibia (see Figure 5). • The OML is located in the Northern Platform Zone of the east-northeast striking intracontinental branch of the Damara Belt, at the southern margin of the Congo craton. The Damara Belt is a regional mobile belt of Pan African age, between 1,000Ma and 250Ma, consisting of complex rift spreading and compressional events. The sediments in the OML are mainly shallow water carbonates and siliciclastic rocks of the Neoproterozoic Damaran Supergroup. • There are in excess of 600 mineral occurrences in the OML, including the renowned Tsumeb and Kombat copper mines. Based on their geometry, geochemical and Pb-isotopic characteristics, previous have grouped these deposits into two different types of primary deposits. The pipe-like structure of the Tsumeb-Type (Cu-Pb-Zn-Ag +/- Sb, Ge, Ga) and the stratabound Berg Aukas-Type (Pb-Zn-Ag) are the best-known examples of these deposits. • The deposit types have been described as Missisipi Valley Type, carbonate hosted deposits formed during early basinal fluid migration. However recent authors have generally attributed the mineralisation to an orogenic setting, with mineralisation associated with extensional then inverted fault zones and deposition of metals in solution breccias and vein networks. • The OML is also host to secondary, non-sulphide deposit types associated the Pb-Zn vanadate descloizite and/or the Cu-Zn vanadate Mottramite. The Abenab vanadium

Criteria	JORC Code explanation	Commentary
		<p>deposit is the largest known example of this type of deposit. The formation of the vanadates is related to a secondary overprint by circulation of slightly heated meteoric fluids took place during a phase of deep continental weathering in the late Cenozoic. This circulation fostered the formation of supergene Pb-Zn-Cu vanadates in post-Damara karst fillings, solution collapse and tectonic breccias.</p> <ul style="list-style-type: none"> • The Border deposit and the Driehoek deposit are examples of Berg Aukas-Type (Pb-Zn-Ag) deposits. Border occurs on the Pavian Trend which includes a number of evenly spaced Zn-Pb-Ag sulphide deposits and prospects which are generally stratabound but also show characteristics of fault control. • The Kaskara deposit, as expressed at surface, is a series of secondary, non-sulphide vanadate breccia hosted deposits, associated with the V-Pb-Zn vanadate descloizite and/or the V-Cu-Pb vanadate Mottramite. The vanadate deposits in the OML generally form above or in the vicinity of primary sulphide deposits which may be of the Tsumeb (Cu-Pb-Zn-Ag) type or the Berg Aukas (Zn-Pb-Ag) type. • Area 6 geology is predominantly Abenab (Otavi) Group carbonate rocks (dolomite and limestone/marble with siliclastic layers and some arenite / sandstone and peilite layers). Significant faulting has been observed, sub-parallel to the predominantly eastnortheast-westsouthwest trending stratigraphy. Cross faulting is also evident and the largest mineralisation occurrences are associated with these fault zones. • The style of mineralisation encountered at Area 6 includes gossanous iron-oxide with breccia fabrics and relict sulphide textures as well as secondary malachite and azurite (copper-carbonate) mineralisation. Sulphide outcrops have also been logged, and include sphalerite, galena and lesser chalcopyrite as clots, veins and massive sulphide lenses.
<p>Drill hole Information</p>	<ul style="list-style-type: none"> • <i>A summary of all information material to the understanding of the exploration results including a tabulation of the following information for all Material drill holes:</i> <ul style="list-style-type: none"> ○ <i>easting and northing of the drill hole collar</i> ○ <i>elevation or RL (Reduced Level – elevation above sea level in metres) of the drill hole collar</i> ○ <i>dip and azimuth of the hole</i> ○ <i>down hole length and interception</i> 	<ul style="list-style-type: none"> • No drilling reported in this release.

Criteria	JORC Code explanation	Commentary
	<p>depth</p> <ul style="list-style-type: none"> ○ hole length. • If the exclusion of this information is justified on the basis that the information is not Material and this exclusion does not detract from the understanding of the report, the Competent Person should clearly explain why this is the case. 	
Data aggregation methods	<ul style="list-style-type: none"> • In reporting Exploration Results, weighting averaging techniques, maximum and/or minimum grade truncations (e.g., cutting of high grades) and cut-off grades are usually Material and should be stated. • Where aggregate intercepts incorporate short lengths of high-grade results and longer lengths of low-grade results, the procedure used for such aggregation should be stated and some typical examples of such aggregations should be shown in detail. • The assumptions used for any reporting of metal equivalent values should be clearly stated. 	<ul style="list-style-type: none"> • Rockchip samples were collected from specific sample sites where mineralisation was identified. However, channel sampling has not yet been carried out to provide representative widths and grades and sampling orthogonal to the strike of significant outcrops. • No aggregation of samples has been carried out. • No metal equivalent values are reported in this release.
Relationship between mineralisation widths and intercept lengths	<ul style="list-style-type: none"> • These relationships are particularly important in the reporting of Exploration Results. • If the geometry of the mineralisation with respect to the drill hole angle is known, its nature should be reported. • If it is not known and only the down hole lengths are reported, there should be a clear statement to this effect (e.g., 'down hole length, true width not known'). 	<ul style="list-style-type: none"> • Rockchip samples were collected from specific samples sites where mineralisation was identified. However, channel sampling has not yet been carried out to provide representative widths and grades and sampling orthogonal to the strike of significant outcrops.
Diagrams	<ul style="list-style-type: none"> • Appropriate maps and sections (with scales) and tabulations of intercepts should be included for any significant discovery being reported These should include, but not be limited to a plan view of drill hole collar locations and appropriate sectional views. 	<ul style="list-style-type: none"> • Figure 1 is a plan of the Central Otavi Project Tenements with key prospects, mineralised trends and Target Areas. • Figure 2 is a plan of Target Area 6 with copper colour and size ranges for soil and rockchip samples with rockchip sample highlights. • Figure 3 is a plan of Target Area 6 with zinc colour and size ranges for soil and rockchip samples with rockchip sample highlights. • Figure 4 is a plan of Target Area 6 with lead colour and size ranges for soil and rockchip samples with rockchip sample highlights. • Figure 5 is a location plan of Golden Deeps Otavi Mountain Land existing and acquisition tenements with key prospects and other mine locations, with Namibia location inset.

Criteria	JORC Code explanation	Commentary
Balanced reporting	<ul style="list-style-type: none"> Where comprehensive reporting of all Exploration Results is not practicable, representative reporting of both low and high grades and/or widths should be practiced to avoid misleading reporting of Exploration Results. 	<ul style="list-style-type: none"> Appendix 1 includes all rockchip sample results for selected elements of significance. Appendix 2 includes all soil sample results for selected elements of significance.
Other substantive exploration data	<ul style="list-style-type: none"> Other exploration data, if meaningful and material, should be reported including (but not limited to): geological observations; geophysical survey results; geochemical survey results; bulk samples – size and method of treatment; metallurgical test results; bulk density, groundwater, geotechnical and rock characteristics; potential deleterious or contaminating substances. 	<ul style="list-style-type: none"> No other substantive exploration data reported.
Further work	<ul style="list-style-type: none"> The nature and scale of planned further work (e.g., tests for lateral extensions or depth extensions or large-scale step-out drilling). Diagrams clearly highlighting the areas of possible extensions, including the main geological interpretations and future drilling areas, provided this information is not commercially sensitive. 	<ul style="list-style-type: none"> The main outcropping gossans and sulphide occurrences at Area 6 are currently being trenched and diamond saw channel sampled to determine thicknesses and grades of the high-grade mineralisation. Further, extension, soil and rockchip sampling has already been completed to the east and west of the current grid to find the extent of this large mineralised system. In order to locate the potential high-grade polymetallic sulphide deposits within the mineralised corridors, Induced polarisation (IP) geophysics will be carried out to detect the sulphide bodies and their spatial relationship to surface gossan and sulphide occurrences. The results received to date have enabled the Company to define the key target zones within the two mineralised corridors. The IP geophysical programs will be designed to detect chargeable and conductive sulphide targets within the identified corridors and specifically below the identified gossans and surface sulphide occurrences. In order to rapidly progress the project to drill-testing, the Company plans to commence the IP geophysical programs while the samples from further channel sampling and extension soil and rockchip sampling are still being processed at the laboratory. Enquiries are being made to drilling operators in Namibia to source suitable rigs for a targeted drilling program, which the Company would aim to commence as soon as possible. Landholder access agreements in place, and access tracks to the main gossan and sulphide occurrences established, so that further work can be progressed as rapidly as possible after geophysical programs.