

AMARGOSA BAUXITE-GALLIUM PROJECT

Maiden Mineral Resource Estimate of 568 Mt, including 98 Mt Direct-Ship Bauxite; 27,098,000 kg contained Gallium

BAUXITE MINERAL RESOURCE ESTIMATE

568 Mt at 29.8% Total Available Alumina (TAA), including:

- Direct-Ship Bauxite: 98 Mt at 41.9% TAA
- Processed Bauxite: 191 Mt at 40.8% TAA

- **Benchmark-grade bauxite:** Direct-ship bauxite product specifications aligned to the Guinean benchmark for metallurgical bauxite – attractive to international refiners seeking high-quality supply from a reliable, stable jurisdiction
- **Low RSI advantage:** Low reactive silica index (RSI) lowers caustic consumption, improves alumina recovery, and is well-placed for tightening refinery feed specifications
- **High-confidence geology:** Nearly 90% of the direct-ship resource within the Indicated Mineral Resource category – higher geological confidence to support mine-planning and economic studies
- **Processing uplift at scale:** 470 Mt at 27.3% TAA, 6.2% RSI processed to 191 Mt product at 40.8% TAA, 2.7% RSI – potential capital-efficient pathway to export-grade bauxite

GALLIUM MINERAL RESOURCE ESTIMATE

568 Mt at 47.7 ppm: 27,098,000 kg contained Gallium

- **Strategic gallium opportunity:** Resource hosts 27,098,000 kg of contained gallium – which positions Amargosa for emerging strategic supply chains essential for semiconductors, high-performance permanent magnets and defence applications

<i>(Indicated + Inferred)</i>	In-Situ Mineral Resources				
	Tonnes (m)	TAA (%)	RSI (%)	Ga (ppm)	Ga ('000 kg)
Direct Ship Bauxite	98	41.9%	2.5%	51.6	5,046
Beneficiable Bauxite	470	27.3%	6.2%	46.9	22,053
Total	568	29.8%	5.6%	47.7	27,098

<i>(Indicated + Inferred)</i>	Processed 20+ Mesh Product				
	Tonnes (m)	TAA (%)	RSI (%)	Ga (ppm)	Ga ('000 kg)
Beneficiable Bauxite	191	40.8%	2.7%	n.a.	n.a.
Total	191	40.8%	2.7%	n.a.	n.a.

For personal use only

Capital-Efficient, Direct-Ship Logistics and Scalability

- **Leading jurisdiction:** Amargosa located in Bahia, Brazil – supported by a mature regulatory framework, expedited licensing and permitting (2-3 years), and strong governmental support for mineral development
- **Capital-efficient direct-ship opportunity:** With 98 Mt of direct-ship bauxite (41.9% TAA; 2.5% RSI), Amargosa can initiate operations in the Northern District, leveraging established highways to the Enseada export port (~160km). Established highways extend these logistics to the Central District.
- **Enseada port MoU:** Partnership signed with Port of Enseada that covers mine-to-port export logistics for Amargosa bauxite
- **High-quality infrastructure:** Low-cost, renewable hydropower, with high-voltage transmission line access; multiple export-port infrastructure options; skilled local workforce; paved multi-lane federal and state highways; and planned FIOL rail integration to underpin rail-to-port expansion capacity
- **Scalable growth pathway:** 191 Mt processed bauxite (40.8% TAA; 2.7% RSI) provides large-scale bauxite expansion opportunities using the future FIOL railway and Porto Sul export port
- **Exploration upside:** Significant upside bauxite potential with an Exploration Target, supported by 56,919 metres of historical Rio Tinto drilling, providing a pipeline for further resource upside
- **Strategic options:** BRE advancing strategic options for Amargosa to unlock shareholder value - joint ventures, de-merger/spin-out or IPO - to focus on its world-class Rocha da Rocha high-grade rare earth province
- **Next steps:** Scoping Study by end-2025, bauxite upgrade test-work to assess upside in product grades, and resource drilling growth upside and optimisation

BRE Managing Director and CEO, Bernardo da Veiga, said:

“Amargosa’s maiden mineral resource estimate defines a large-scale, high-quality bauxite province with premium alumina grades and low reactive silica - a key advantage as global alumina refineries prioritise higher-quality bauxite specifications from reliable, stable jurisdictions.

With direct highway access to bulk-export logistics in a Tier-1 jurisdiction, we see a clear path to an early, capital-efficient direct-ship bauxite operation with the potential to scale to higher production via a large-scale processed bauxite opportunity. A near-term Scoping Study will map these exceptional development pathways and support long-term value creation options for Amargosa.”

Brazilian Rare Earths Limited (ASX: BRE) (OTCQX: BRELY / BRETf) reports a maiden JORC-Compliant Mineral Resource Estimate (MRE) for the Amargosa Bauxite-Gallium Project (Amargosa, or the Project).

The MRE confirms a large-scale bauxite province that includes a high-grade direct-ship bauxite product aligned with the metallurgical-grade Guinean bauxite benchmark. The broader large-scale surrounding resource is capable of being upgraded to export-grade product specifications via simple, low-cost beneficiation.

Amargosa's bauxite is notable for low reactive silica content, a rising advantage as global refineries face increasing costs, regulatory burdens, and feedstock constraints. Against a backdrop of declining high-grade supply and increasing reliance on lower-grade, higher-silica ores, Amargosa RSI's advantage is well-suited for blending, with potential to reduce caustic soda consumption, reduce red mud generation, and enhance alumina recoveries. As alumina refineries tighten feed specifications to manage processing penalties and environmental liabilities, Amargosa's product can enhance blending optionality, optimise feed mixes and extend asset life.

The MRE was completed by SLR Consulting (SLR) and is reported in accordance with the JORC Code (2012).

Figure 1: Mineral Resource Estimate

Resource Category	In-Situ					Processed 20+ Mesh Product			
	Tonnes	TAA	RSI	Ga	Ga	Yield	Tonnes	TAA	RSI
	(mt)	(%)	(%)	(ppm)	(kt)	(%)	(mt)	(%)	(%)
<i>Direct Ship Bauxite</i>									
Indicated	87.7	41.9%	2.5%	51.3	4.50	-	-	-	-
Inferred	10.2	41.9%	2.7%	53.7	0.55	-	-	-	-
Total Direct (I+I)	97.9	41.9%	2.5%	51.6	5.05	-	-	-	-
<i>Beneficiable Bauxite</i>									
Indicated	249.6	28.2%	6.2%	47.2	11.78	41.5%	103.6	41.3%	2.8%
Inferred	220.4	26.4%	6.2%	46.6	10.28	39.9%	87.9	40.2%	2.5%
Total Beneficiable (I+I)	469.9	27.3%	6.2%	46.9	22.05	40.7%	191.4	40.8%	2.7%
<i>Direct + Beneficiable</i>									
Indicated	337.2	31.7%	5.3%	48.3	16.27	41.5%	103.6	41.3%	2.8%
Inferred	230.6	27.1%	6.1%	46.9	10.82	39.9%	87.9	40.2%	2.5%
Total MRE (I+I)	567.8	29.8%	5.6%	47.7	27.10	40.7%	191.4	40.8%	2.7%

Notes:

- Mineral resources are reported in situ on a dry tonnage basis and are current as of October 3, 2025
- Bauxite is divided into two estimation domains based on geochemistry: Beneficiable (TAA<35%, tAl₂O₃<40%) and Direct ship (TAA≥35%, tAl₂O₃ ≥40%).
- Mineral Resources are constrained within a shell applying RPEEE assumptions including Al price (CIF China), ocean freight and mining costs.
- Totals may not sum due to rounding

Project Background & Infrastructure Overview

The Amargosa Bauxite-Gallium Project, acquired from Rio Tinto, is a large-scale asset located in Bahia, Brazil. Bahia is a leading mining jurisdiction with a well-established regulatory framework, expedited licensing and permitting (2-3 years), and strong government support for mineral development.

Amargosa spans across 748 km² and leverages over a decade of exploration, including 56,919 metres of drilling across 4,257 holes – providing a robust geological foundation for the maiden MRE. The bauxite profile is generally near-surface with an average depth of less than 5 metres below surface and a cumulative mineralised thickness of up to 35 metres.

Since 2017, China's domestic bauxite output has declined and import dependence has risen, with Guinea supplying ~72% of China's bauxite imports in 2024. Recent geopolitical and infrastructure disruptions, including recent government licence revocations, have highlighted concentration risk in Guinean supply chains. Against this backdrop, Amargosa offers a jurisdictionally stable, logistics-advantaged source of metallurgical-grade bauxite to the seaborne market.

Amargosa is positioned to meet long-term demand from global alumina refiners seeking high-quality feedstock from a stable jurisdiction, with the potential to enhance blend strategies, reduce processing penalties, and support supply diversification. The province-scale Project is not encumbered by in-country refinery build obligations, enabling low-capex commercial pathways.

High-quality infrastructure

Amargosa combines low-cost renewable hydropower with high-voltage transmission to the bauxite projects and a skilled, cost-effective regional workforce. Brazil's bauxite royalty regime is competitive at 3% federally, which compares to 7.5% in Western Australia and 10% in Queensland.

Strategic Logistics

Amargosa is located near established highway and rail corridors with access to multiple world-class ports. The Northern Bauxite District – ideally situated for a capital-efficient direct-ship operation – is located near highway BR-101, a multi-lane federal highway that anchors Bahia's core freight network and supports reliable, year-round haulage.

There are multiple export-logistics options, with the base case envisaging trucking via BR-101 north to BR-420, which provides direct access to the Port of Enseada. This route leverages existing infrastructure, minimises development capex, and enables rapid capital-efficient market access.

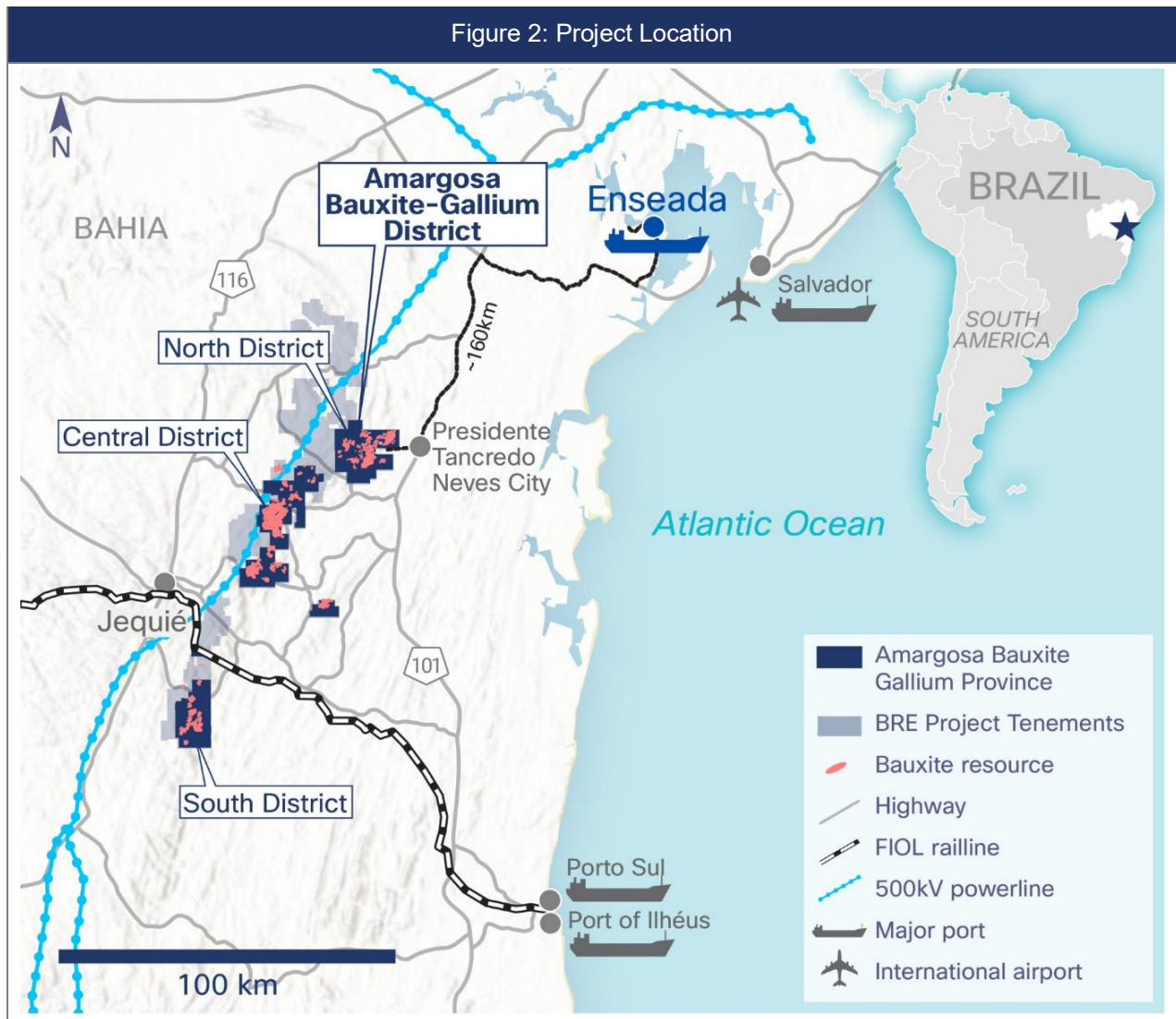


Figure 3: BR-101



Port of Enseada

Approximately 160 km by highway from Amargosa's Northern District, Enseada is a privately operated industrial and bulk logistics complex. Originally developed with Kawasaki Heavy Industries for shipbuilding, the site has benefited from over US\$1Bn of capital investment, which now supports proven bulk exports from Bahia. Enseada offers tailored mine-to-vessel logistics solutions aligned to Amargosa's capital-efficient start-up and scalable growth plans.

Partnership MoU

BRE and Enseada signed a Memorandum of Understanding to evaluate and advance operational parameters to export Amargosa's bauxite via Enseada. The scope includes end-to-end logistics, including road haulage, stockyard and port handling, and transshipment into Ultramax and Capesize vessels, as well as regulatory approvals. The parties aim to formalise commercial agreements within 2–3 years, ahead of anticipated mining operations at Amargosa's Northern District.

Figure 4: Port of Enseada



Rail-enhanced Growth Options - Central & Southern Bauxite Districts

Beyond the start-up direct-ship export pathway, BRE is advancing logistics options to connect Amargosa's Central and Southern Districts with rail, trucking and conveying options to a nearby planned FIOIL Railway loadout, further connecting to Porto Sul and potentially Port of Ilhéus.

FIOIL Rail Corridor

- **Proximity:** FIOIL passes ~40 km southwest of Amargosa's Central District, and the Amargosa–Porto Sul route is just ~150 km by rail
- **Status:** FIOIL is ~70% complete; the rail segment linking Amargosa to Porto Sul is mostly constructed, establishing a future integrated rail-to-deepwater export pathway
- **Capacity:** FIOIL is a heavy-haul, broad gauge (1600 mm) track Railway with an envisioned capacity of 60 million tons per annum (mtpa)
- **Access & tariffs:** Under the federal concession to Bahia Mineração (Bamin), FIOIL must provide open third-party access. Tariffs are federally regulated, with annual adjustments indexed to Brazilian inflation, supporting transparent long-term haulage economics

Figure 5: FIOL Rail



Porto Sul (Planned deep-water terminal)

Porto Sul is designed with a 3.5 km access bridge and 1.5 km breakwater to accommodate Capesize bulk carriers, ensuring high annual export capacity (approximately 40 mtpa). Onshore site preparation and early works have begun, and the project is pre-construction pending approval of the sub-concession and implementation plan. In July 2025, a federal working group was tasked with completing a delivery framework for Bamin, the authorized developer. Groundworks are expected to commence post execution of the sub-concession, enabling full offshore construction.

Figure 6: Port of Ilhéus (Left) and Porto Sul (Right, Rendering)



Port of Ilhéus (Established near-term option)

Located ~15 km south of Porto Sul, Ilhéus is an established port with over 50 years of bulk export operations and recent infrastructure upgrades. It offers direct access to the BR-101 highway and proximity to the future FIOL/Porto Sul rail interface.

Strategic Gallium Co-Product

Amargosa's maiden MRE contains a large gallium endowment. Gallium underpins high-frequency communications, permanent magnets, defence systems, and humanoid robotics platforms.

In permanent magnet metallurgy, gallium additions help refine grain structure, enhance corrosion resistance, and elevate coercivity/thermal stability - valuable for compact, high-temperature traction and actuator motors.

China currently dominates global gallium supply, accounting for ~ 99% of production in 2024, largely due to its expansive alumina capacity, where gallium is recovered during the refining stage. The U.S. has no primary gallium production and is currently 100% import-reliant.

Growing gallium demand from the semiconductor, defence, permanent magnet, and opto-electronics sectors, combined with recent Chinese export controls, has catalysed global re-shoring initiatives, including:

- Alcoa / JOGMEC / Sojitz (Australia): Joint development announced in 2025 to assess gallium recovery from Western Australia alumina refineries, supporting Japan's semiconductor strategy; FID targeted by end-2025
- Rio Tinto (Canada): With Indium Corporation and the Government of Québec, advancing gallium recovery at the Vaudreuil refinery (Saguenay), targeting up to ~40,000 kg using South American bauxite feed.
- Metlen (Europe): €295m Aluminium of Greece investment announced in January 2025 includes the development of ~50,000 kg gallium capacity, with first production targeted in 2027; designated a Strategic Initiative under the EU Critical Raw Materials Act.

Gallium is a strategic co-product opportunity at Amargosa with potential to enhance project economics. As vital supply chains emerge outside China, gallium has the potential to enhance project economics, subject to future study outcomes, commercial partnerships, and market conditions.

Bauxite Exploration Target

The maiden Mineral Resource Estimate (MRE) reflects only a subset of the broader mineral inventory delineated by more than a decade of systematic exploration work.

BRE is executing a systematic program over its province-scale bauxite tenements to convert additional bauxite potential into defined resources. The Exploration Target is approximately 230–316 Mt at 21.4–29.4% total available alumina (TAA) and 5.4–7.2% reactive silica (RSI) - processed to 74–141 Mt at 31.9–43.8% TAA and 2.1–2.8% RSI

The potential quantity and grade are conceptual; insufficient exploration has been completed to estimate a Mineral Resource over these domains, and there is no assurance that further exploration will define a Mineral Resource.

The next phase will draw on Rio Tinto's extensive historical datasets, focus on targeted infill and extensional drilling, and complete pit shell optimisation with SLR. Combined, these initiatives are intended to convert the Exploration Target to Mineral Resources, improve resource classification, and support a larger, longer-life project.

Next Steps

- **Amargosa Scoping Study:** Targeted by end-2025
- **Upgrading test work:** Assess and quantify upside in product grades
- **Logistics:** Infrastructure contracts for secure, cost-effective export routes
- **Resource upside:** Exploration drilling program for resource growth upside and optimisation
- **Strategic options:** Advance JV, de-merger/spin-out, or IPO to unlock shareholder value

Summary of Resource Estimate and Reporting Criteria

This ASX announcement has been prepared in compliance with JORC Code (2012 Edition) and the ASX Listing Rules. The Company has included in Appendix 2 the Table Checklist of Assessment and Reporting Criteria for the Piedmont Lithium Project as prescribed by the JORC Code (2012 Edition) and the ASX Listing Rules.

The following is a summary of the pertinent information used in the MRE with the full details provided in Table 1 included as Appendix 2: JORC Table 1.

Geology and Geological Interpretation

The Amargosa Project, located in the Jequié Block of the São Francisco Craton, Bahia State, Brazil, hosts lateritic bauxite mineralisation developed on Archaean basement lithologies. Thick horizons of high-grade bauxite have formed through intense lateritic weathering, particularly over aluminous gabbro–anorthosite lithologies, which host the thickest and highest-grade zones observed across the BRE tenements.

Bauxite mineralisation is laterally extensive, sub-horizontal, and strongly controlled by the weathering profile. Two mineralisation domains are defined: high grade direct shipping quality bauxite ($\geq 35\%$ TAA and $\geq 40\%$ Al_2O_3) and beneficiable bauxite ($< 35\%$ TAA and $< 40\%$ Al_2O_3), representing material amenable to upgrading via dry screening. The extent of these domains is shown in plan in Appendix B and in cross section in Appendix C.

Exploration, Drilling and Sampling Techniques

Exploration commenced by Rio Tinto (RTX) in 2006 and continued until 2016, comprising auger and aircore drilling, regolith and protolith mapping, ground-penetrating radar, trenching, and metallurgical sampling. In total, RTX completed 5,745 drillholes (4,811 auger, 913 aircore, 21 sonic) for 74,026 m and 146,889 samples. Drilling depths ranged from 0.5 m to 56 m. Drill spacing averages 100 m \times 100 m in resource areas, reducing to 50 m \times 50 m or 25 m \times 25 m in infill zones and extending to 400 m \times 400 m on project margins. All holes were vertical, appropriate for testing the sub-horizontal bauxite horizon. Aircore drilling achieved near-complete recovery of the lateritic profile, while auger drilling provided more variable recoveries. No correlation was identified between recovery and grade. Sampling intervals were 0.5 m, with no physical compositing in the field. Data were composited to 0.5 m for resource estimation.

Sample Preparation and Analysis

RTX samples were prepared by drying, crushing, homogenising and splitting. Analyses were performed at accredited commercial laboratories, initially SGS and Intertek, and more recently ALS. Assays included XRF for major oxides (Al_2O_3 , Fe_2O_3 , SiO_2 , TiO_2) and wet chemistry methods for TAA and reactive silica.

BRE re-assays for gallium were completed by ALS Belo Horizonte and ALS Lima, using lithium borate fusion ICP-MS (ME-MS81). QAQC protocols included certified reference materials (1 in 20 samples), blanks (1 in 40 samples), and field duplicates (1 in 20 samples). Results confirmed acceptable accuracy and precision.

Summary statistics for TAA, reactive silica and Fe_2O_3 , are presented in Appendix A.

Resource Estimation Methodology

The geological model was developed using Leapfrog® Edge. Block models were constructed at 20 m \times 20 m \times 1 m, reflecting drill spacing, mineralisation geometry, and mining selectivity. Samples were composited to 0.5 m and blocks were estimated using Ordinary Kriging. Estimation utilised multiple search passes with varying ellipsoid ranges to estimate block grades using a minimum two drill holes, four and maximum of eight composite samples, with no more than two samples per hole. Dry bulk densities were assigned from over 22,000 measurements from drill samples, trenches and outcrops. Average densities of 1.50 t/m³ for beneficiable bauxite and 1.56 t/m³ for direct ship quality bauxite were applied.

Classification Criteria

Resources were classified in accordance with JORC (2012) based on drill spacing, data quality, geological continuity, and grade distribution. A four-pass search strategy was applied. Blocks estimated in the first two passes at ranges up to 400m from informing drill holes classified as Indicated. Blocks estimated in the third pass were classified as Inferred; blocks estimated in subsequent passes were not classified. No Measured category resources are estimated.

Cut-off Grade, Mining and Metallurgical Assumptions

Mineral Resources are reported within a resource constraining shell, applying RPEEE principles. Parameters include an aluminium price, freight costs, and mining costs to define appropriate an cut-off grade, based on product equivalent value, used to report the Mineral Resource.

Preliminary metallurgical testwork conducted by Rio Tinto on beneficiable bauxite samples demonstrated yields of 31–63% (average 43.8%), confirming potential to upgrade beneficiable bauxite through dry screening. Summary statistics for screened bauxite yields at each district are presented in Appendix A.

This announcement has been authorised for release by the CEO and Managing Director.

For further information, please contact:

Bernardo da Veiga
MD and CEO

Brazilian Rare Earths Limited
bdv@brazilianrareearths.com

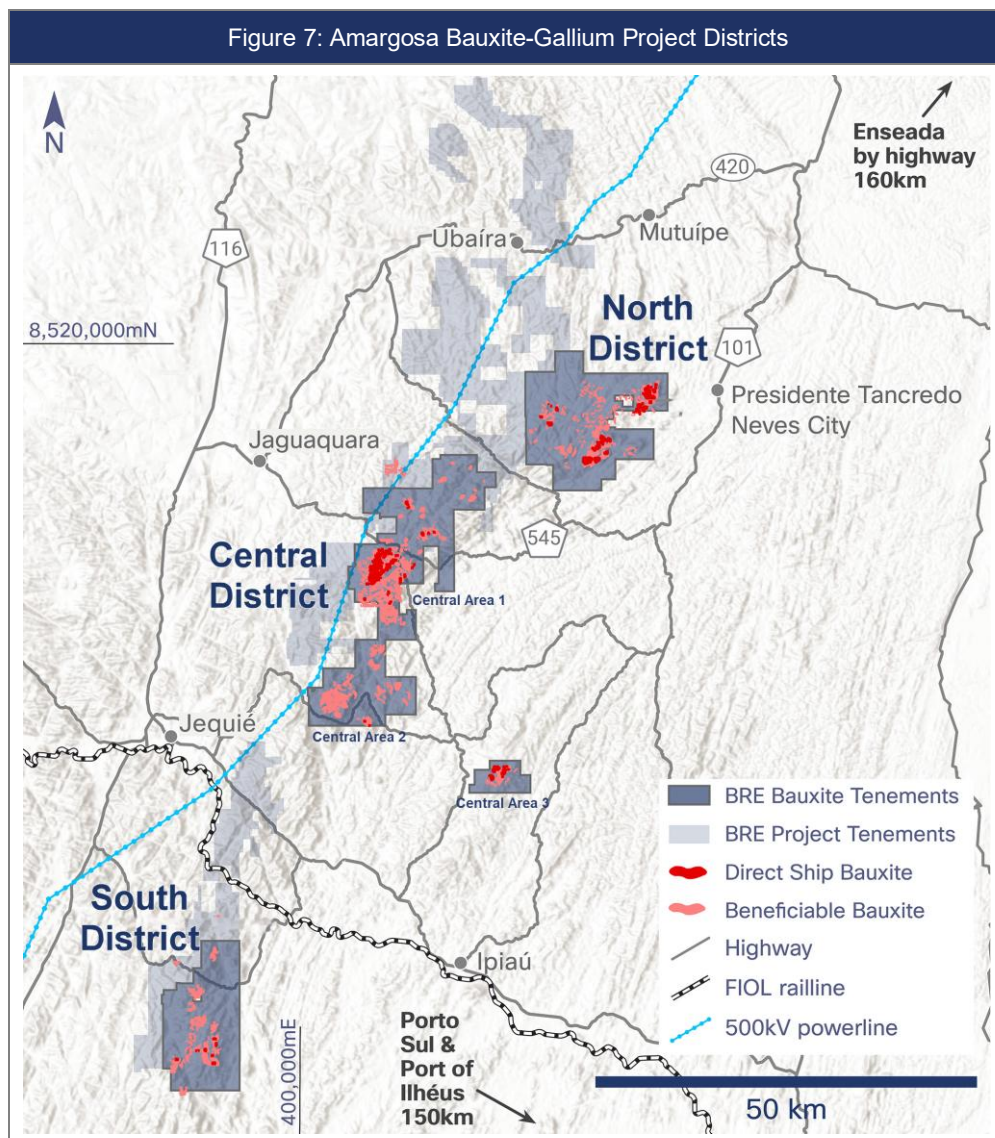
Sign up to our investor hub at investors.brazilianrareearths.com

Appendix A: Supporting Information

BRE has conducted a comprehensive review of exploration data for Amargosa Bauxite-Gallium Project (Amargosa, or the Project), in support of Mineral Resource estimation studies. The Amargosa dataset is the product of more than a decade of systematic exploration by Rio Tinto. This work included airborne and ground-based geophysical surveys, geological mapping, surface geochemical sampling, and auger, air core, and sonic drilling totalling 56,919 metres across 4,257 holes. Rio Tinto employed industry-standard analytical methods for bauxite characterisation. Drill samples were tested to establish the quality of the in-situ bauxite, providing the basis for BRE to identify broad zones with direct shipping potential. In addition, samples were washed and screened at a +20 mesh size (0.84 mm opening) to evaluate beneficiation potential. This well-recognised methodology provides a reliable measure of how in-situ material responds to simple physical upgrading processes.

Over the past year, BRE has expanded this dataset through a detailed re-assay program, testing over 9,797 metres of historical Rio Tinto drill samples. This work not only validated the original alumina grades but also demonstrated that gallium is present within the bauxite horizons, including those with direct shipping potential. BRE's review confirms the scale, thickness, and quality of mineralisation, providing a strong foundation for mineral resource estimation at Amargosa. The Project demonstrates strong potential to produce high-grade, direct shipping bauxite enriched in gallium. Beneficiation tests show that simple wet washing and screening can upgrade alumina, reduce impurities, and deliver favourable recovery yields. These results highlight that the deposit is highly amenable to low-cost processing, further enhancing its development potential.

The location of the key districts is shown in Figure 7. Plan maps showing the distribution of drill holes are presented in Appendix A, with accompanying cross sections in Appendix B. Details of all auger, aircore, and sonic drill holes referenced in this report, are provided in Appendix C.



Central District

The Central District covers 352 km² and hosts widespread bauxite mineralisation. At its core, thick horizons of high-grade bauxite have developed through intense lateritic weathering of aluminous anorthosite and gabbro–norite lithologies. These horizons extend for approximately 5 km in length and up to 2.5 km in width along the central axis of a regional fold. Close-spaced drilling within the core has confirmed in-situ bauxite intervals up to 27.5 metres thick, grading 51.3% total available alumina (TAA) with low levels of reactive silica (RSI) and iron. The same parent lithologies occur across the broader Amargosa Project area and are readily identifiable in regional airborne magnetic survey data as prominent high-intensity anomalies.

Rio Tinto completed 48,654 metres of exploration drilling from 3,614 drill holes across the district. Regional drill spacing was established at approximately 200 metres, tightening to 100 metres or less within the high-grade core. The Central District geological database includes 93,802 drill sample assays, of which 24,570 samples from 1,561 drill holes represent in-situ bauxite. Importantly, 32% of these drill holes intersected high-grade bauxite mineralisation exceeding 35% TAA, a substantial portion of which was historically classified by Rio Tinto as “Direct Ship” bauxite.

Previously reported¹ significant bauxite results from 1,645 holes at Central District Area 1 (previously termed the Pelé Bauxite Project) included numerous thick intervals of high-grade bauxite greater than 50% TAA from surface with low reactive silica and iron:

- **20.5m (total) at 53.6% TAA** with 0.8% RxSiO₂, 9.1% Fe₂O₃, within
 - 24.5m at 49.4% TAA with 2.3% RxSiO₂, 11.1% Fe₂O₃, from surface (AMBX0657¹)
- **20m at 50.2% TAA** with 0.2% RxSiO₂, 13.8% Fe₂O₃, from surface (AMBX0635¹)
- **16.5m at 49.5% TAA** with 2% RxSiO₂, 9.5% Fe₂O₃, from 15.5m (AMBX0731¹)
- **15.7m at 50.6% TAA** with 2.2% RxSiO₂, 9.3% Fe₂O₃, from 15m (AMBX0646¹)
- **15.5m at 50.2% TAA** with 3.6% RxSiO₂, 7.8% Fe₂O₃, from surface (AMBX2788¹)

Results from Rio Tinto drilling across the broader Central District, disclosed in this announcement, confirm additional shallow bauxite intervals, including:

- 10m at 44% TAA with 3.9% RSI, 13% Fe₂O₃, 30.3 ppm Ga ppm, from surface (AMBX0162)
- 13.5m at 37.7% TAA with 5% RSI, 18% Fe₂O₃, 31.2 ppm Ga ppm, from surface (AMBX0152)
- 7m at 33.8% TAA with 1.4% RSI, 19.8% Fe₂O₃, from 1m (AMBX0159)
- 8m at 32.2% TAA with 3.2% RSI, 11.1% Fe₂O₃, from surface (AMBX1097)

Central District Direct Ship quality bauxite intervals are summarised below, with all intervals provided in Appendix C.

Figure 8: Central District Direct Ship Bauxite Quality Data					
	Length (m)	TAA (%)	RxSiO ₂ (%)	Fe ₂ O ₃ (%)	Ga (ppm)
Intervals	3,259.8	499	499	488	133
Maximum	36.0	53.6	11.0	32.1	108.8
Mean	6.5	41.6	2.7	16.0	51.5
Minimum	0.5	32.1	0.1	0.8	18.1

Analyses from more than 1,500 in-situ samples across the Central District confirm a consistent bauxite profile averaging 28.9% Total Available Alumina (TAA). Importantly, reactive silica content averages just 6.3%, which is low compared to typical metallurgical bauxites, and iron oxide averages 13.6%. Screening to a +20 mesh product significantly upgrades the material, delivering 41.8% TAA while further reducing reactive silica to 2.6% and iron to 9.1% at an average yield of 41.8%.

All Central District bauxite intervals are summarised below, with all intervals provided in Appendix C.

¹ Previously reported exploration results for the Amargosa Bauxite-Gallium Project can be viewed in the ASX Announcement dated 14 April 2025 “Agreement With Rio Tinto Unlocks Potential Development of BRE’s Advanced High-Grade Bauxite-Gallium Project”

Figure 9: Central District Bauxite Quality Data

	In-Situ Bauxite					Processed 20+ Mesh Product			
	Length (m)	TAA (%)	RxSiO ₂ (%)	Fe ₂ O ₃ (%)	Ga (ppm)	Yield (%)	TAA (%)	RxSiO ₂ (%)	Fe ₂ O ₃ (%)
Count	10,608	1,561	1,561	1,562	684	1,619	1,529	1,529	1,462
Maximum	37.5	52.9	21.0	51.2	98.5	77.8	57.7	10.6	43.1
Mean	6.5	28.9	6.3	13.6	46.7	41.0	41.8	2.6	9.1
Minimum	0.5	11.2	0.0	1.3	19.7	4.6	10.2	0.1	0.6

North District

The North District covers an area of 233 km² containing with widespread bauxite mineralization with highest grade zones associated with folded gabbro – anorthosite intrusions occurring along a 15km northwest trending corridor up to 3 km in width at the eastern edge of the district. Close spaced drilling within the core of this high grade trend has returned in-situ bauxite intervals of up to 15 metres, grading 51.9% TAA, with low levels of reactive silica and iron.

Rio Tinto completed 12,622 meters of exploration drilling in 1,015 drill holes across the district, with regional drill spacing of 400 metres, tightening to 200 metres or less within the high-grade eastern zone. The Northern District geological database comprises 24,575 drill sample assays, of which 4,408 samples represent in-situ bauxite mineralisation. High-grade Direct Ship bauxite mineralisation exceeding 35% TAA was intersected in 30% of these drill holes.

Significant near surface bauxite intervals are shown below. For Direct Ship bauxite zones containing interstitial clay, the cumulative bauxite interval and grade is reported, along with the broader intercept.

- **13.8m (total) at 53.4% TAA** with 2.9% RSI, 6.4% Fe₂O₃, 54.8 ppm Ga ppm, within
 - 22.8m at 44.3% TAA with 6.6% RSI, 10% Fe₂O₃, 55.2 ppm Ga ppm, from 0.5m (RABX0273)
- **15m (total) at 51.9% TAA** with 2.1% RSI, 10.1% Fe₂O₃ within
 - 22.5m at 41.9% TAA with 5% RSI, 15.6% Fe₂O₃, from 1m (RABX8008)
- **14m (total) at 50.4% TAA** with 2.4% RSI, 10.4% Fe₂O₃, 50.3 ppm Ga ppm, within
 - 25m at 42.3% TAA with 4.1% RSI, 17% Fe₂O₃, 49.9 ppm Ga ppm, from 0.5m (RABX8011)
- **14m (total) at 50.3% TAA** with 1.9% RSI, 11.5% Fe₂O₃, within
 - 23.85m at 42.5% TAA with 4.3% RSI, 15.1% Fe₂O₃, from 0.5m (RABX8048)
- **5.5m (total) at 51.1% TAA** with 2% RSI, 8.6% Fe₂O₃, within
 - 7m at 46.9% TAA with 4.2% RSI, 9.6% Fe₂O₃, from 1m (RABX0212)
- 12m at 49.2% TAA with 0.2% RSI, 16.9% Fe₂O₃, 51.4 ppm Ga ppm, from 0.5m (RABX1210)

Direct Ship quality bauxite intervals from the North District are summarised below, with all intervals provided in Appendix C.

Figure 10: North District High-Grade Bauxite Quality Data

	Length (m)	TAA (%)	RxSiO ₂ (%)	Fe ₂ O ₃ (%)	Ga (ppm)
Intervals	659.2	124	124	125	62
Maximum	17.5	53.4	6.4	34.1	84.6
Mean	5.2	42.5	2.0	18.3	50.3
Minimum	1.0	30.9	0.1	3.1	30.1

Analyses from over 2,200 metres of drilling in the North District confirm strong bauxite grades averaging 29.7% TAA over 5.1 m. Reactive silica averages just 5.3%, at the lower end of typical metallurgical bauxite ranges, while Fe₂O₃ averages 17.0%. Gallium is consistently elevated, with an average of 47.4 ppm and peak values exceeding 80 ppm. Screening to a +20 mesh product demonstrates clear beneficiation potential, upgrading TAA to 41.9% at a 43.7% yield. Impurities are substantially reduced, with reactive silica lowered to 2.4% and Fe₂O₃ to 5.1%.

All North District bauxite intervals are summarised below, with all intervals provided in Appendix C.

Figure 11: North District Bauxite Quality Data									
	In-Situ Bauxite					Processed 20+ Mesh Product			
	Length (m)	TAA (%)	RxSiO ₂ (%)	Fe ₂ O ₃ (%)	Ga (ppm)	Yield (%)	TAA (%)	RxSiO ₂ (%)	Fe ₂ O ₃ (%)
Intervals	2,204.6	411	411	423	224	432	418	418	418
Maximum	29.0	51.5	18.1	47.7	84.6	68.8	59.2	8.8	40.1
Mean	5.1	29.7	5.3	17.0	47.4	43.7	41.9	2.4	5.1
Minimum	0.5	12.4	0.1	2.5	22.2	20.6	28.1	0.1	1.0

South District

The South District covers an area of 169 km² containing predominantly beneficiable quality bauxite mineralization overlying orthogneisses of predominantly granitic composition. Bauxite deposits are intermittently distributed along a 10km northerly trending zone up to 4km wide.

Rio Tinto completed 1,671 meters of exploration drilling in 180 drill holes within the district, with regional drill spacing of 400 metres, tightening to 200 metres or less within the high-grade core. This drilling confirms geological and grade continuity. The South District geological database comprises 3,190 drill sample assays, of which 696 represent in-situ bauxite mineralisation.

Significant bauxite intervals include:

- 7m at 36.3% TAA with 2.7% RSI, 15% Fe₂O₃, 46.2 ppm Ga, from 0.5m (RABX1070)"
- 7m at 34.1% TAA with 2% RSI, 9.5% Fe₂O₃, 43.9 ppm Ga, from 0.5m (RABX8903)"
- 11m at 37.9% TAA with 5.3% RSI, 17.3% Fe₂O₃, 54.1 ppm Ga, from surface (RABX1023)"
- 7.5m at 33.7% TAA with 2.4% RSI, 15% Fe₂O₃, 55.6 ppm Ga, from surface (RABX1018)"

Direct Ship quality bauxite intervals from the South District are summarised below, with all intervals provided in Appendix C.

Figure 12: South District High-Grade Bauxite Quality Data					
	Length (m)	TAA (%)	RxSiO ₂ (%)	Fe ₂ O ₃ (%)	Ga (ppm)
Intervals	23.0	9	9	9	8
Maximum	5.0	43.9	5.9	24.1	76.2
Mean	2.6	38.1	3.1	14.6	60.6
Minimum	1.0	34.3	1.0	8.9	46.1

Results from 349 metres of drilling in the South District average 26.7% TAA over 3.7 m, with reactive silica at 5.9% and Fe₂O₃ at 12.9%, with gallium values averaging 49.3 ppm and ranging up to 70 ppm. Screening to a +20 mesh product upgrades TAA to 39.0% at a 43.2% yield, while reducing reactive silica to 3.5% and Fe₂O₃ to 8.7%.

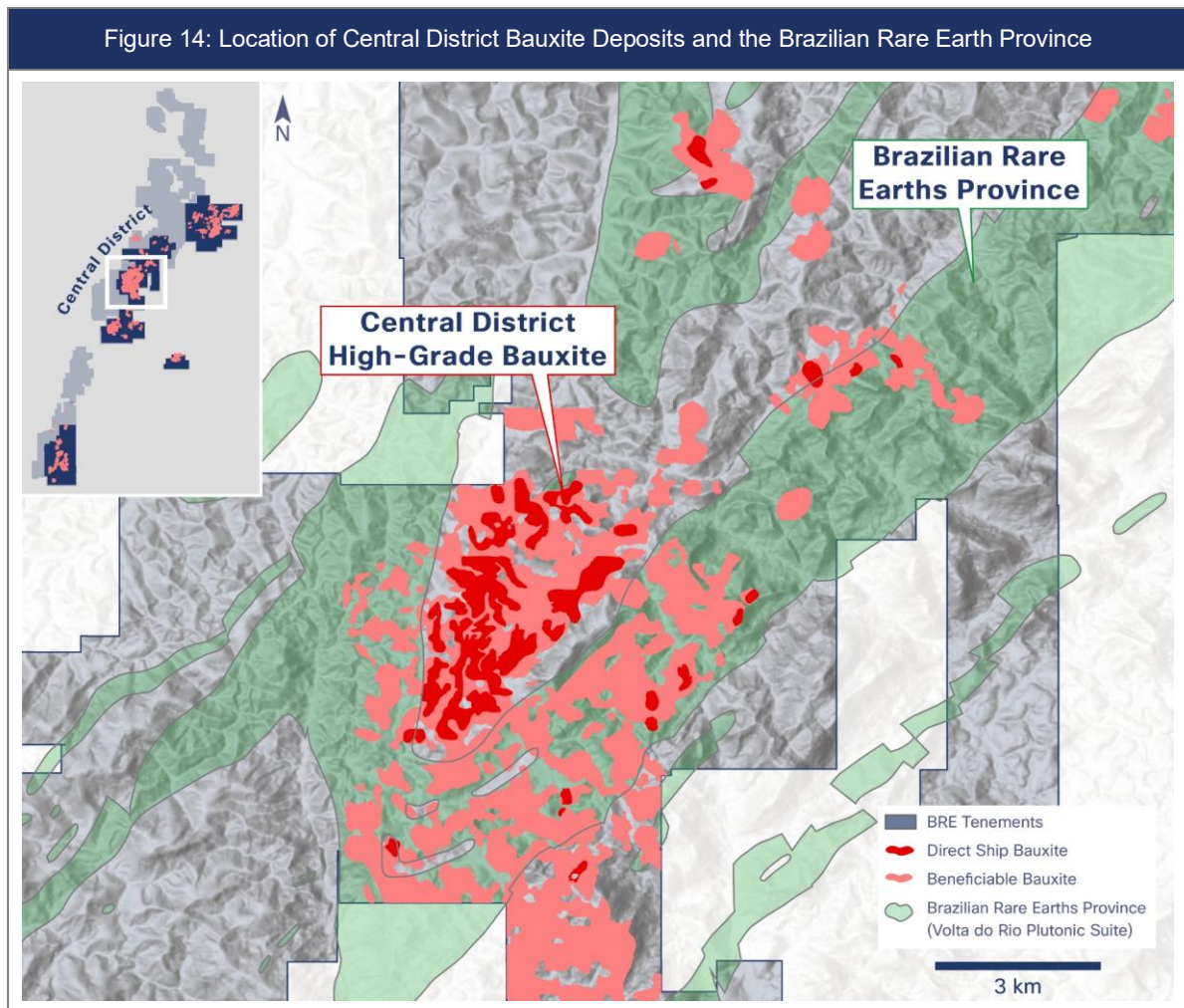
All South District bauxite intervals are summarised below, with all intervals provided in Appendix C.

Figure 13: South District Bauxite Quality Data									
	In-Situ Bauxite					Processed 20+ Mesh Product			
	Length (m)	TAA (%)	RxSiO ₂ (%)	Fe ₂ O ₃ (%)	Ga (ppm)	Yield (%)	TAA (%)	RxSiO ₂ (%)	Fe ₂ O ₃ (%)
Intervals	348.6	90	90	90	72	94	85	85	91
Maximum	12.5	37.9	14.4	33.8	76.3	74.5	49.3	10.8	24.9
Mean	3.7	26.7	5.9	12.9	49.3	43.2	39.0	3.5	8.7
Minimum	1.0	15.7	1.6	2.3	30.4	25.7	28.3	1.0	1.3

Relationship between Brazilian Rare Earth Province and the Amargosa Bauxite-Gallium Deposits

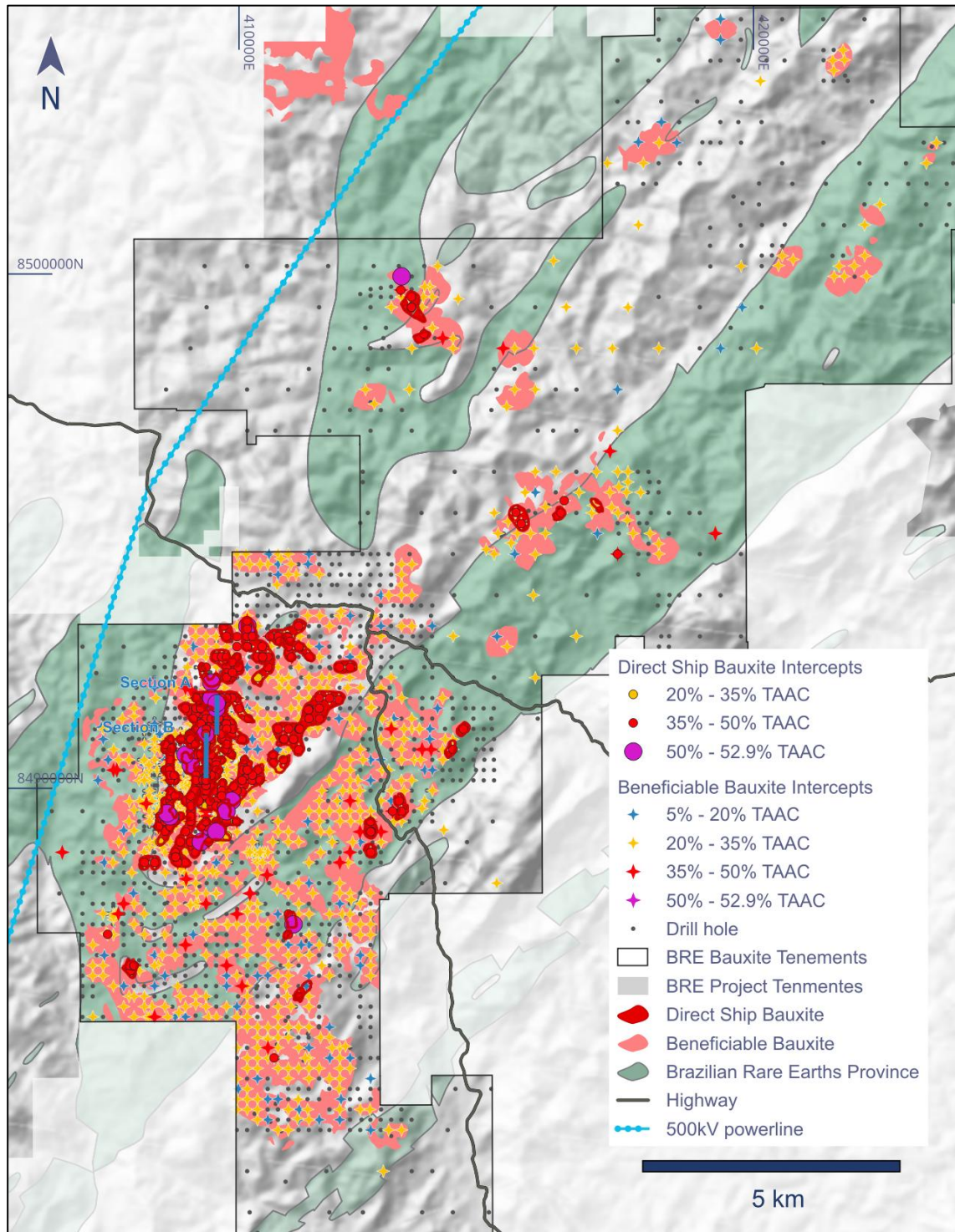
Across the BRE tenements, the thickest and highest-grade bauxite horizons are developed through intense lateritic weathering of aluminous gabbro-anorthosite lithologies. These igneous suites are geologically and spatially distinct from the REE-enriched granitoids of the Volta do Rio Plutonic Suite, which host the Company's flagship Monte Alto deposit as well as the emerging Sulista and Pelé Rare Earth Districts.

In the North, South, and much of the Central District, bauxite deposits occur entirely outside of BRE's rare earth exploration target areas. Within the core of the Central District, the majority of high-grade Direct Ship bauxite is concentrated in a well-defined zone adjacent to BRE's rare earth province, as shown in Figure 14. Where beneficiable bauxite deposits are encountered within BRE's rare earth exploration areas, they will be advanced in a manner that complements rather than compromises the development of the rare earth projects.



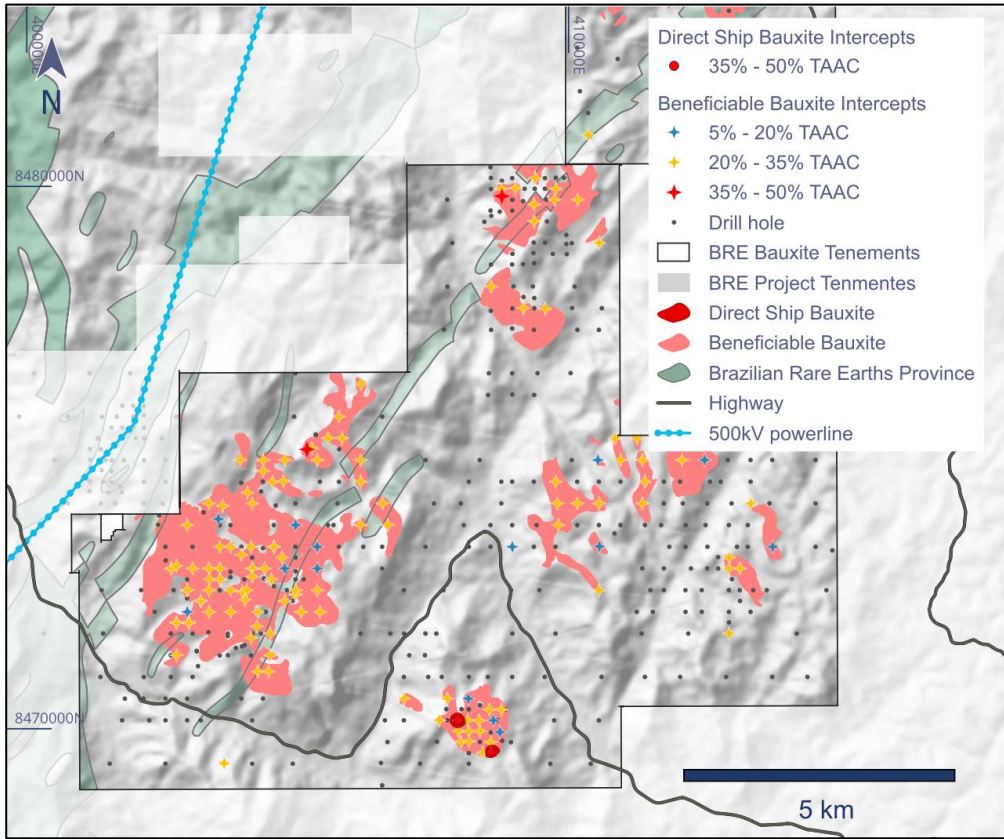
Appendix B: Amargosa Bauxite-Gallium Project Drill Plan Views

Central District – Area 1

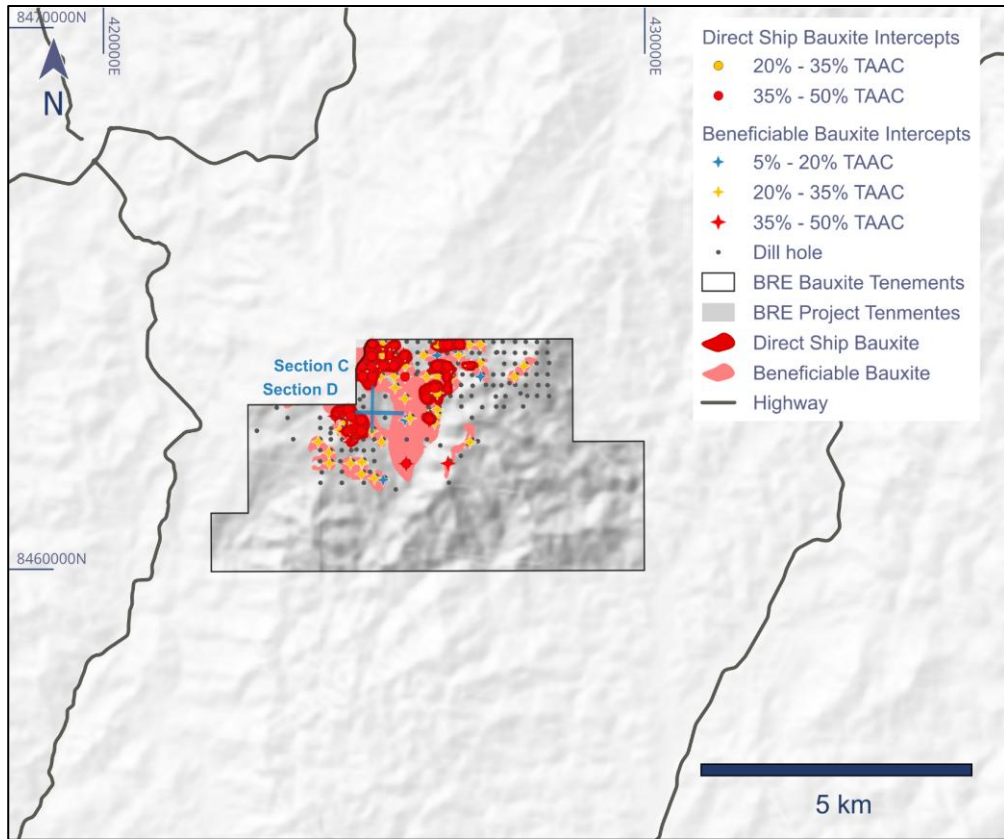


For personal use only

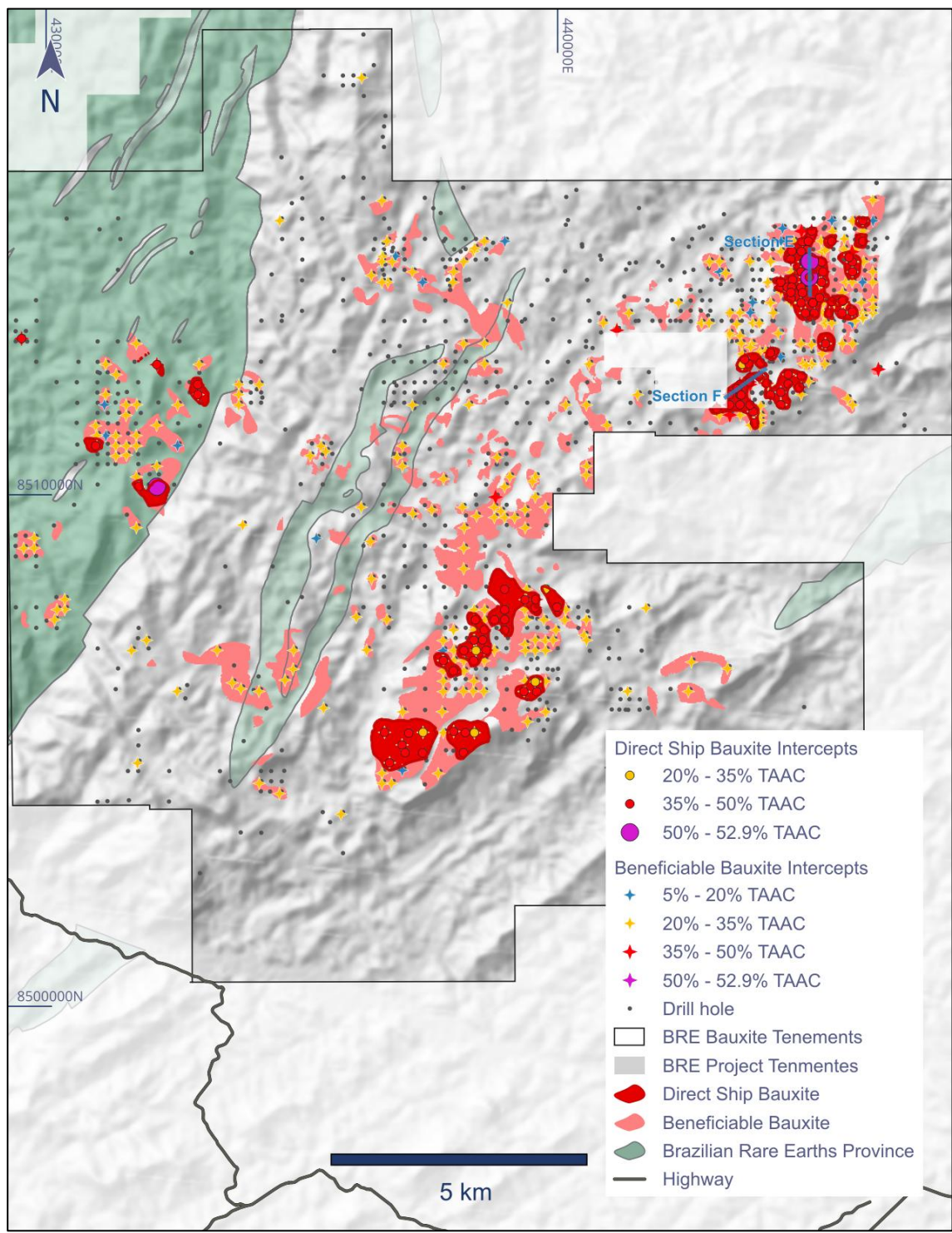
Central District – Area 2



Central District – Area 3

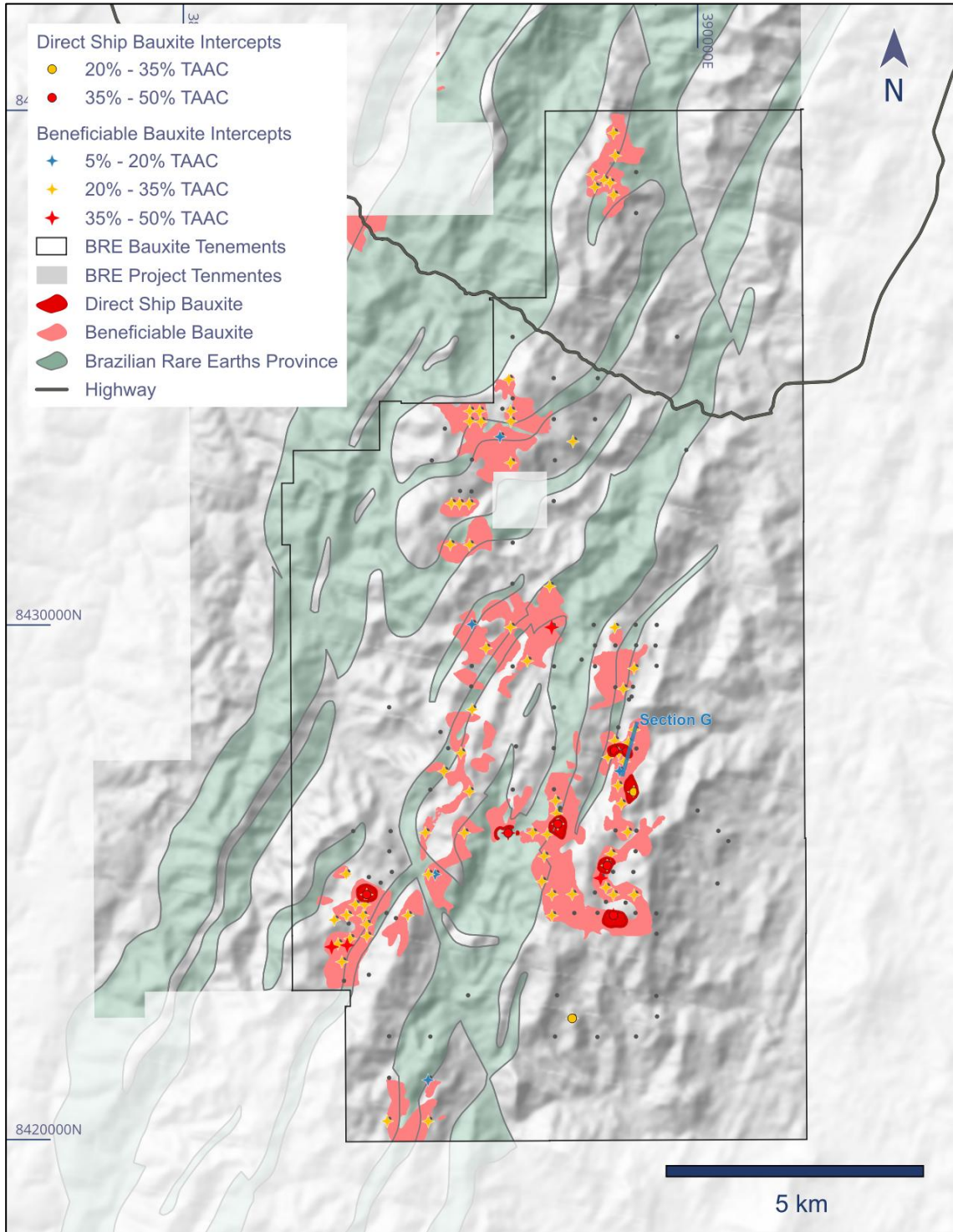


For personal use only



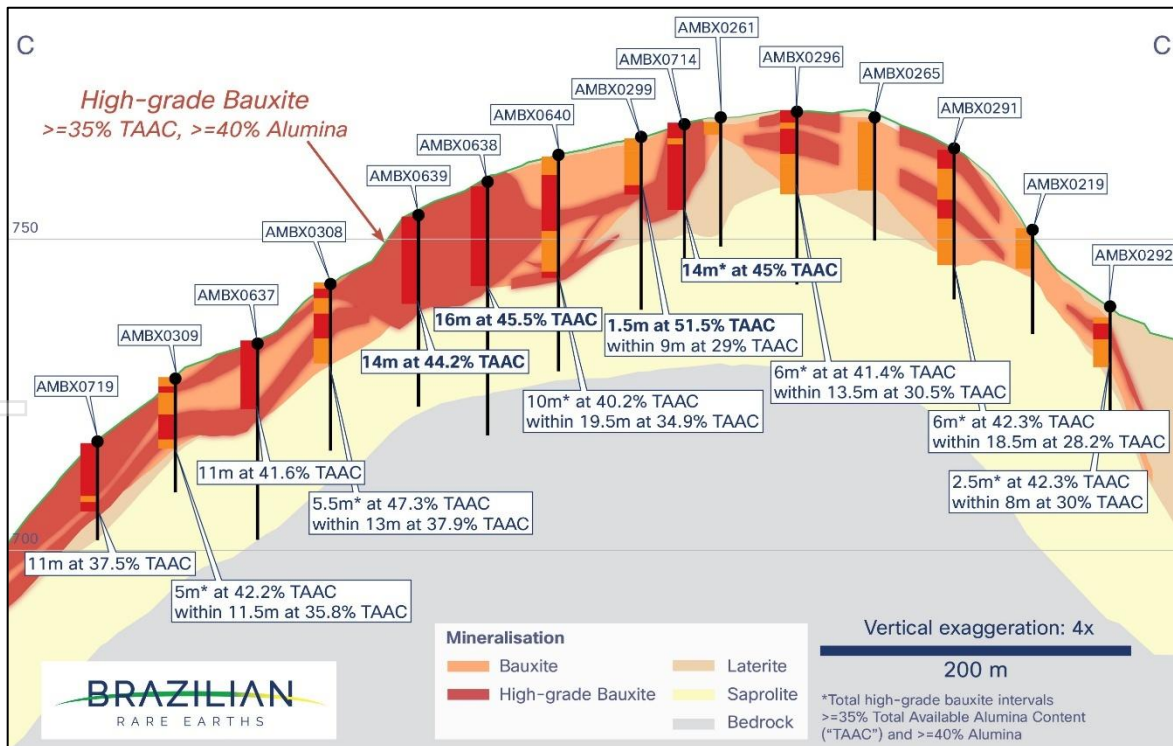
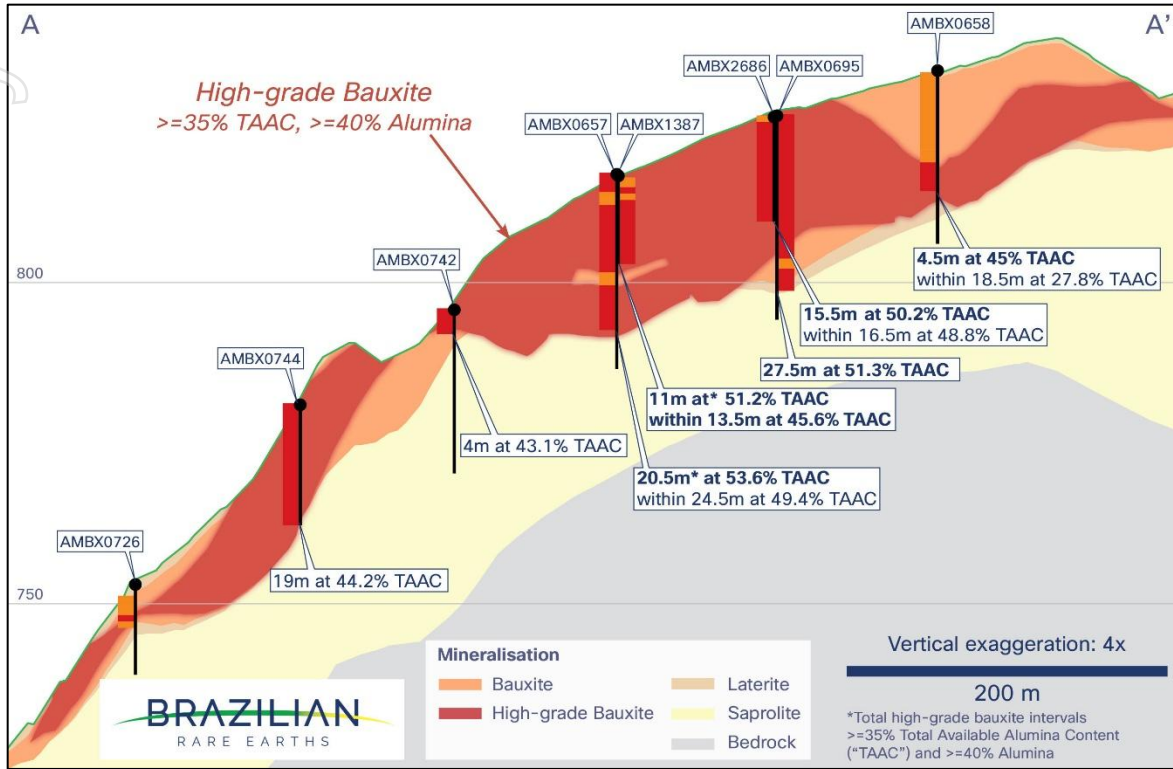
For personal use only

South District

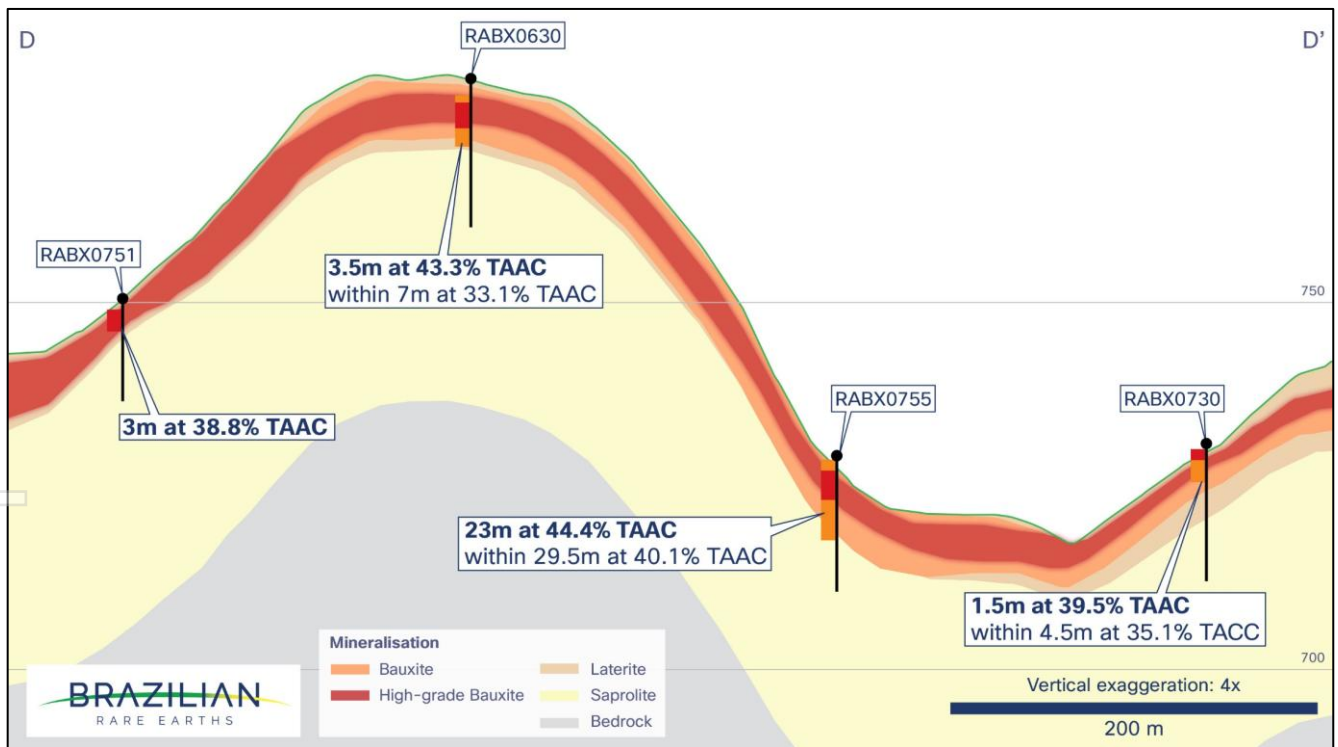
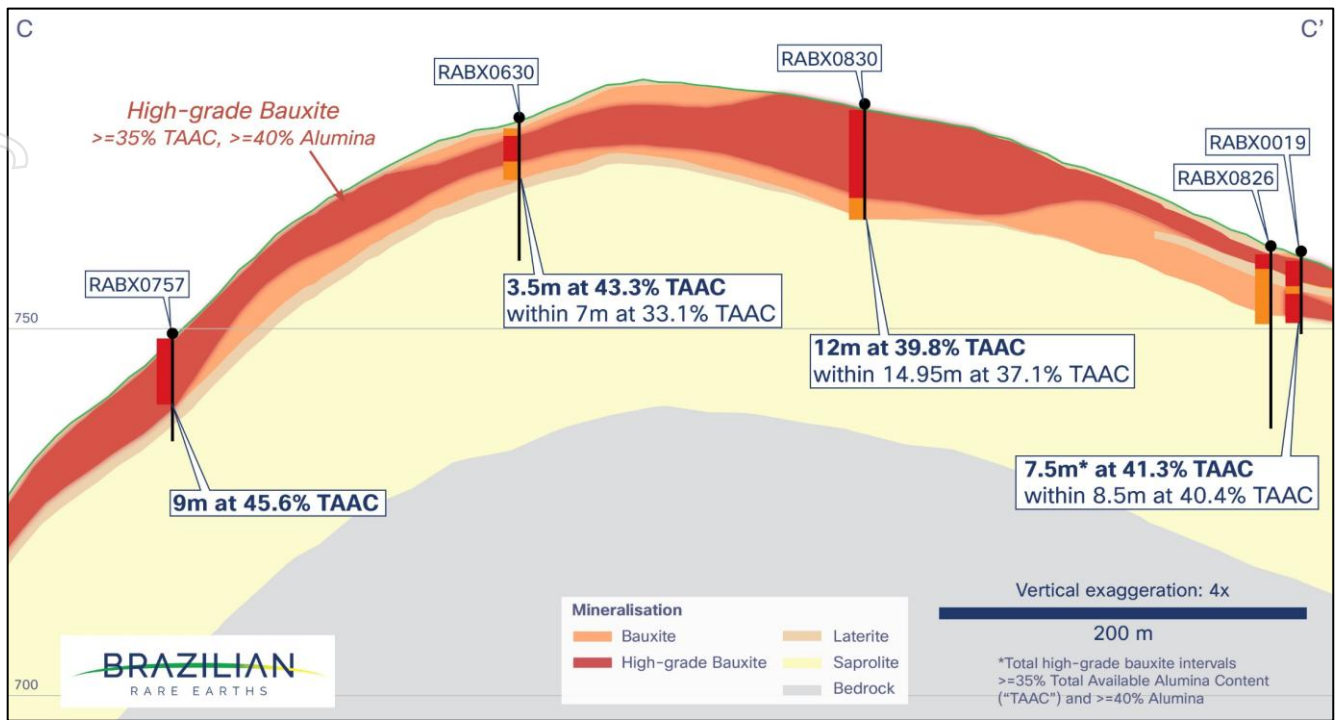


Appendix C: Amargosa Bauxite-Gallium Project Long Section Views

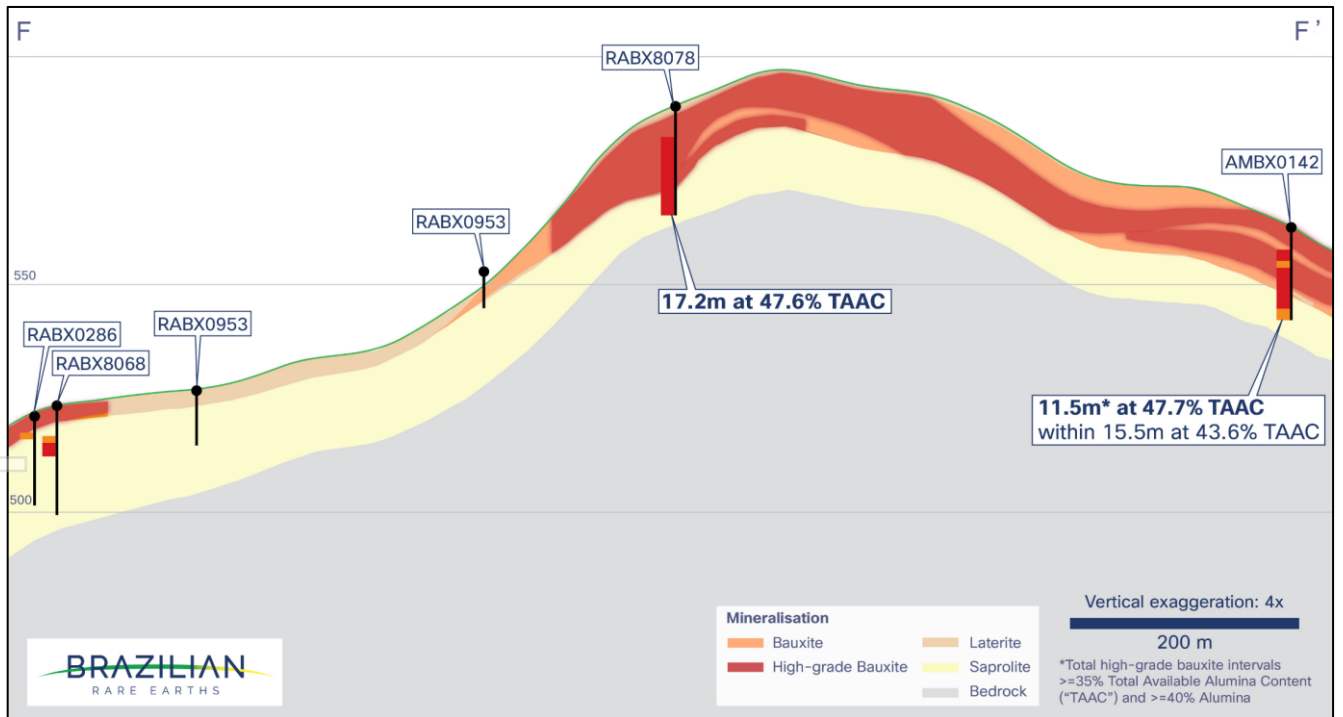
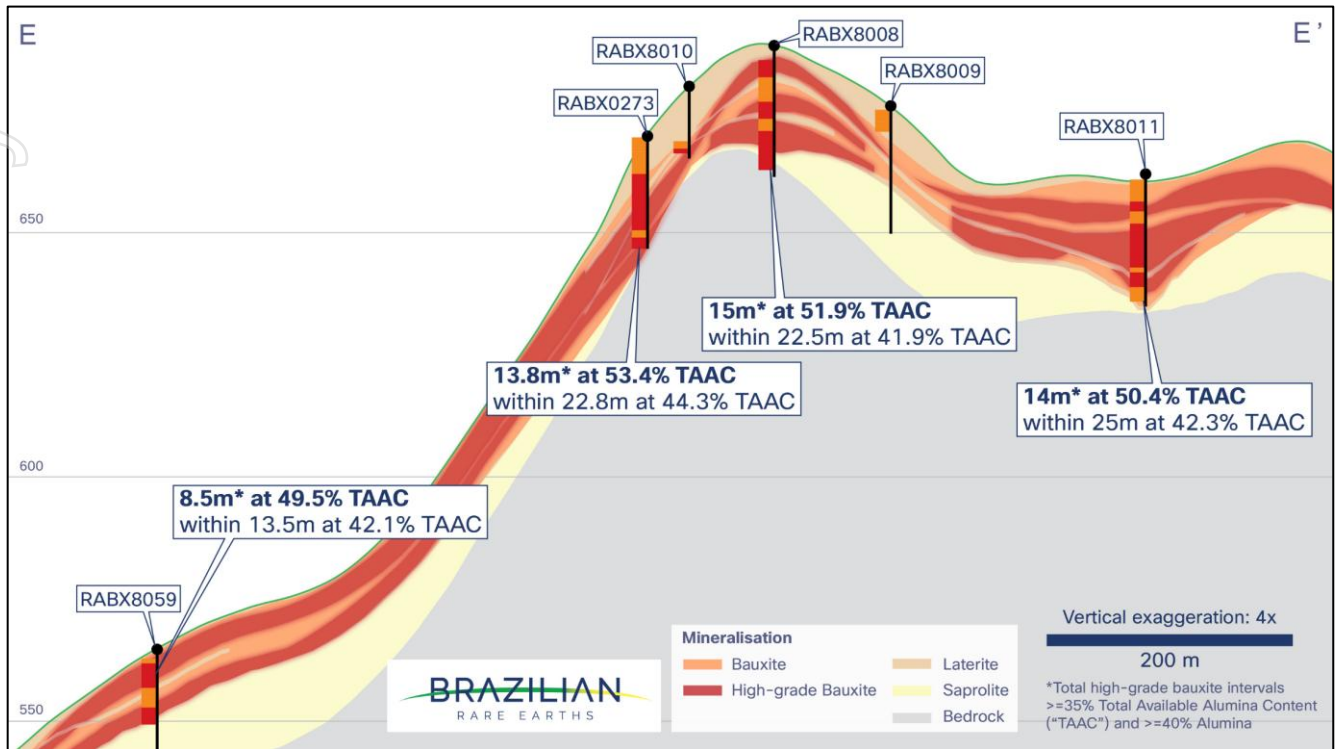
Central District – Area 1



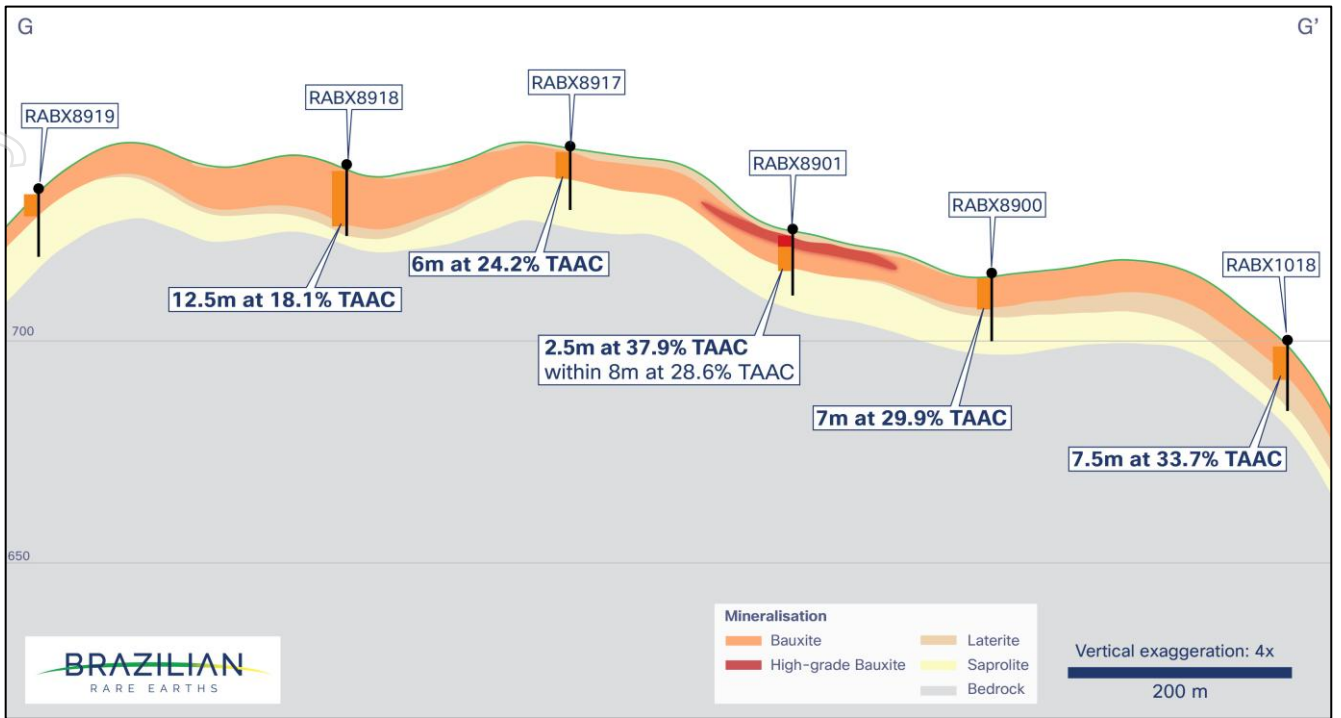
Central District – Area 3



North District



South District



For personal use only

Appendix D: Drilling Information and Significant Intercepts

All holes were drilled by Rio Tinto, the previous operator and are oriented vertically.

Significant bauxite intercepts are reported inclusive of any interstitial clay or low-grade horizons that may occur within the broader mineralised interval.

High-grade or "crude quality" bauxite intercepts are defined where intervals exceed 35% TAA and 40% Al₂O₃. Where interstitial clay or low grade material is present, the cumulative downhole length and mean grade of crude quality bauxite is reported exclusive of those intervals. Refer to Table 1 for more information.

Central District - Area 1 (Previously reported ² holes with +20 mesh product grades)																					
Drill Collar Information						Bauxite Interval										Total High-Grade Bauxite Included					
						In Situ						+20 Mesh Product				In Situ					
HOLEID	TYPE	X	Y	Z	Depth (m)	From (m)	To (m)	Length (m)	TAA (%)	RSI (%)	Fe (%)	Ga (ppm)	Yield (%)	TAA (%)	RSI (%)	Fe (%)	Length (m)	TAA (%)	RSI (%)	Fe (%)	Ga (ppm)
AMBX0003	Auger	408,845	8,488,729	801.6	20.0	1.5	12.5	11.0	33.0	11.8	10.7		45.4	50.6	3.6	7.2	7.0	42.8	5.6	10.8	
AMBX0008	Auger	409,406	8,490,377	768.7	17.5	0.5	16.5	16.0	42.2	5.2	15.2		50.3	52.3	2.0	9.7	15.0	43.5	4.6	14.9	
AMBX0013	Auger	408,641	8,489,551	804.7	16.5	1.0	12.5	11.5	20.4	12.0	30.1	42.5	36.4	39.1	4.5	20.9					
AMBX0021	Auger	407,458	8,487,227	729.6	24.0	0.0	9.5	9.5	29.9	6.2	7.2		40.1	41.3	2.2	4.7					
AMBX0035	Auger	409,567	8,490,273	725.4	13.5	0.5	13.5	13.0	36.6	2.7	23.2		41.9	48.1	0.7	14.5	9.5	41.3	0.9	21.3	
AMBX0043	Auger	409,070	8,490,602	799.2	13.0	2.5	13.0	10.5	25.5	16.1	10.6		35.0	49.1	5.3		5.5	41.5	7.8	11.3	
AMBX0044	Auger	409,809	8,489,117	795.0	11.5	0.3	8.0	7.7	29.9	4.7	12.3		36.3	42.3	1.0	8.0	1.5	32.1	4.1	22.1	
AMBX0045	Auger	409,499	8,489,117	755.4	9.5	0.3	5.5	5.2	29.6	5.0	31.1		48.4	41.4	3.5	20.5	1.2	44.7	1.7	15.1	
AMBX0048	Auger	409,529	8,488,435	791.1	15.0	0.0	6.0	6.0	34.3	0.9	25.2		48.8	42.9	0.4	18.5					
AMBX0049	Auger	408,475	8,486,617	767.0	12.4	1.7	3.0	1.3	25.1	6.4	4.4		35.2	38.3	1.7	3.1					
AMBX0050	Auger	407,945	8,486,495	777.1	9.9	0.0	9.9	9.9	28.9	7.0	6.5		39.6	39.3	3.2	3.9	4.3	42.8	4.6	8.9	
AMBX0051	Auger	409,095	8,487,777	770.5	11.8	0.0	6.0	6.0	30.3	3.9			47.7	36.9	4.0	2.1					
AMBX0053	Auger	408,738	8,490,824	800.7	22.5	1.5	22.0	20.5	31.6	6.1	25.7	47.7	41.7	45.1	1.8	17.3	9.5	41.5	3.6	19.1	41.7
AMBX0055	Auger	412,020	8,493,489	604.5	13.0	0.3	5.5	5.2	28.3	7.0	6.5		37.4	44.8	2.2	3.3					
AMBX0059	Auger	410,097	8,489,977	759.8	10.0	0.5	6.4	5.9	33.3	9.1	18.1		45.1	47.7	3.4	11.8	3.0	42.8	2.5	18.2	
AMBX0060	Auger	409,933	8,490,082	733.9	10.0	0.5	10.0	9.5	45.7	2.9	14.3		56.7	54.5	0.5	8.8	8.5	47.6	1.7	14.5	
AMBX0063	Auger	411,981	8,491,767	659.6	12.1	0.0	8.5	8.5	31.6	1.4	33.1		43.7	42.3	1.2	22.3	3.6	41.8	1.0	16.6	
AMBX0064	Auger	409,727	8,490,149	678.1	13.0	2.0	9.0	7.0	33.3	0.4	33.4		39.0	40.4	0.8	25.2	2.0	41.2	0.9	23.1	
AMBX0065	Auger	410,878	8,492,149	715.4	12.6	0.7	10.0	9.3	31.0	0.8	25.2		41.2	42.1	0.2	16.9					
AMBX0067	Auger	411,208	8,492,774	757.9	15.5	0.0	11.2	11.2	32.3	7.5	20.1		43.6	48.9	2.4	11.9	4.7	44.3	2.6	15.8	
AMBX0068	Auger	409,795	8,492,289	832.8	27.5	0.5	24.3	23.8	37.1	7.7	16.9		44.7	50.3	2.5	10.6	15.7	47.5	1.9	16.0	
AMBX0071	Auger	410,199	8,493,303	801.3	21.8	0.0	20.9	20.9	44.2	4.6	11.8		55.1	54.2	0.9	8.1	17.0	48.9	1.6	11.9	
AMBX0078	Auger	409,340	8,490,210	753.5	16.5	0.0	16.5	16.5	44.9	3.8	13.8	51.8	56.3	53.4	0.9	9.1	13.5	48.0	1.6	14.0	52.4
AMBX0082	Auger	408,635	8,490,897	776.2	27.0	0.5	27.0	26.5	28.4	8.5	10.6		34.4	43.9	2.0	6.3	10.5	39.0	2.0	14.4	
AMBX0107	Auger	410,202	8,491,513	757.1	13.4	0.0	3.0	3.0	30.5	1.9	9.1		45.0	38.6	1.7	5.3					
AMBX0108	Auger	411,005	8,490,800	748.8	14.9	3.1	4.3	1.2			6.8		35.8	45.6	2.3	3.0					
AMBX0109	Auger	410,190	8,490,808	722.5	9.1	4.1	5.3	1.2	17.9	15.6	12.9		50.6	45.3	3.9	7.7					
AMBX0111	Auger	411,576	8,491,222	747.7	10.3	0.0	8.4	8.4	21.7	10.0	4.8		38.2	34.8	3.7	2.4					
AMBX0120	Auger	410,589	8,488,361	698.5	15.0	0.0	13.0	13.0	38.7	3.4	20.4		39.7	47.8	1.1	15.0					
AMBX0121	Auger	410,781	8,488,075	665.8	15.5	0.0	8.5	8.5	30.7	3.6	4.0		41.3	41.0	1.7	2.3					
AMBX0126	Auger	414,021	8,489,235	639.3	12.0	0.5	3.5	3.0	33.6	0.5	22.9		46.2	43.3	0.4	16.9					
AMBX0146	Auger	407,366	8,491,232	711.4	15.0	7.5	10.5	3.0	15.3	11.8	4.4		31.3	41.5	3.6	2.2					
AMBX0150	Auger	412,217	8,487,878	621.8	15.5	0.0	11.0	11.0	29.3	3.4	13.3		36.9	41.0	1.6	8.4					
AMBX0169	Auger	409,601	8,490,399	721.6	4.5	0.5	4.5	4.0	35.1	2.8	12.8		41.4	41.5	1.8	9.4	1.5	42.6	1.7	13.6	
AMBX0170	Auger	409,604	8,491,201	726.6	6.0	1.0	2.5	1.5	22.5	10.7	5.4		35.7	37.1	4.6	3.9					
AMBX0172	Auger	410,001	8,490,400	692.8	13.5	1.0	10.0	9.0	21.5	10.8	11.7		31.9	40.6	5.1	8.0					
AMBX0173	Auger	410,404	8,491,198	685.0	8.0	0.5	3.5	3.0	20.4	5.8	11.6		34.9	35.6	1.9	7.2					
AMBX0174	Auger	410,400	8,490,401	731.9	17.0	1.5	17.0	15.5	31.4	13.0	13.4		38.6	49.8	4.1	9.1	6.5	43.6	5.3	13.7	
AMBX0175	Auger	410,803	8,491,200	681.1	16.0	0.0	10.0	10.0	28.8	7.1	14.2		36.1	45.6	2.3	8.2	3.0	40.8	1.0	12.2	

² Previously reported exploration results for the Amargosa Bauxite-Gallium Project can be viewed in the ASX Announcement dated 14 April 2025 "Agreement With Rio Tinto Unlocks Potential Development of BRE's Advanced High-Grade Bauxite-Gallium Project"

Central District - Area 1
(Previously reported² holes with +20 mesh product grades)

Drill Collar Information						Bauxite Interval										Total High-Grade Bauxite Included						
						In Situ						+20 Mesh Product				In Situ						
HOLEID	TYPE	X	Y	Z	Depth (m)	From (m)	To (m)	Length (m)	TAA (%)	RSI (%)	Fe (%)	Ga (ppm)	Yield (%)	TAA (%)	RSI (%)	Fe (%)	Length (m)	TAA (%)	RSI (%)	Fe (%)	Ga (ppm)	
AMBX0176	Auger	410,801	8,490,400	680.8	10.0	1.5	4.5	3.0	28.0	1.5	33.0		45.8	36.9	0.6	26.0						
AMBX0177	Auger	411,204	8,491,200	673.7	13.0	2.5	10.0	7.5	37.4	5.1	20.6		39.2	48.2	1.9	13.3	4.5	42.4	2.4	19.0		
AMBX0179	Auger	409,604	8,490,797	685.5	3.0	0.0	2.0	2.0	28.6	10.4	10.9		47.8	44.3	5.1	8.7						
AMBX0181	Auger	409,201	8,490,400	747.3	13.0	0.5	1.5	1.0	22.7	6.0	24.5	57.7	51.2	33.4	2.4							
AMBX0182	Auger	409,255	8,489,998	717.1	18.0	0.5	1.5	1.0	38.2	4.7	14.5		57.8	48.6	2.2	9.5	1.0	38.2	4.7	14.5		
AMBX0183	Auger	409,553	8,489,999	687.4	11.0	0.0	11.0	11.0	34.4	3.5	19.0		47.0	46.5	1.1	11.4	5.0	40.6	1.5	18.2		
AMBX0184	Auger	408,804	8,490,402	755.8	5.5	0.0	2.5	2.5	27.8	4.9	4.8		36.8	37.3	2.0	4.7						
AMBX0186	Auger	409,200	8,491,199	731.2	11.5	8.5	11.5	3.0	29.5	14.2	11.8		38.5	42.6	7.0	11.5	1.5	42.6	6.3	11.9		
AMBX0187	Auger	408,404	8,490,800	748.4	15.0	2.5	3.5	1.0	27.2	4.6	10.0		38.4	39.2	1.3	7.0						
AMBX0189	Auger	408,803	8,490,003	717.3	7.5	2.5	3.5	1.0	30.6	1.8	37.6		46.8	36.2	1.6	29.8						
AMBX0191	Auger	408,446	8,490,399	750.4	12.5	5.5	7.0	1.5	20.8	5.9	5.4		35.5	35.7	2.0	3.2						
AMBX0192	Auger	407,604	8,490,801	700.7	9.0	0.5	1.5	1.0	25.0	10.9	4.6		32.0	36.4	5.7	2.2						
AMBX0194	Auger	407,601	8,490,398	747.2	18.0	0.0	18.0	18.0	38.5	9.9	3.4		38.0	50.5	4.0	1.9						
AMBX0195	Auger	408,035	8,490,397	792.4	11.5	0.0	9.0	9.0	23.9	6.1	3.5		34.5	35.7	3.1							
AMBX0199	Auger	409,200	8,490,715	769.5	18.5	0.5	18.5	18.0	26.4	10.1	24.2		40.1	40.7	3.8	21.4	8.0	44.2	3.3	19.4		
AMBX0200	Auger	409,100	8,490,400	754.1	15.0	2.0	15.0	13.0	27.8	13.5	16.7	43.3	39.6	41.4	5.9	14.5	6.0	46.7	1.5	14.5	46.9	
AMBX0201	Auger	410,252	8,489,995	785.7	9.0	0.5	8.0	7.5	25.9	4.9	4.5		35.1	40.5	1.5	1.9						
AMBX0202	Auger	408,992	8,491,000	769.1	17.5	1.5	17.5	16.0	28.1	4.9	19.0	55.7	31.9	41.1	1.4	21.8	2.5	39.5	2.9	12.0	52.3	
AMBX0203	Auger	408,200	8,490,549	760.5	24.0	0.5	2.5	2.0	23.6	8.6	5.2		38.5	44.3	3.0	2.5						
AMBX0205	Auger	408,200	8,490,199	750.5	16.0	0.5	1.5	1.0	28.5	9.0	3.2		54.9	39.8	5.6	2.9						
AMBX0206	Auger	408,600	8,490,999	752.5	27.5	1.0	4.0	3.0	21.5	9.5	17.7	69.0	18.3	42.3	4.2	10.5						
AMBX0207	Auger	408,603	8,490,200	735.3	16.5	0.5	13.5	13.0	30.5	4.9	7.8		40.3	43.0	1.6	5.0						
AMBX0208	Auger	408,600	8,490,600	804.7	22.5	2.5	18.0	15.5	18.3	11.9	7.0		32.4	30.6	3.3	2.7						
AMBX0209	Auger	409,006	8,490,200	720.7	12.5	4.0	5.0	1.0	21.8	11.5	11.4		34.1	39.5	6.0	7.6						
AMBX0210	Auger	409,008	8,490,599	804.7	24.5	16.5	24.5	8.0	33.6	10.5	15.2		38.8	50.1	1.8	10.4	6.0	41.9	6.4	13.3		
AMBX0211	Auger	409,400	8,490,199	753.0	12.0	0.5	12.0	11.5	46.3	0.6		49.6	56.8	50.3	0.2	14.3	11.5	46.3	0.6		49.6	
AMBX0217	Auger	409,451	8,491,000	723.5	22.5	0.0	15.5	15.5	24.3	5.0	38.1	46.4	39.6	37.9	1.7	28.4	3.5	36.1	1.9	26.8	48.9	
AMBX0219	Auger	409,401	8,490,600	751.7	17.0	0.0	6.5	6.5	21.6	13.9	9.6	52.0	33.6	42.0	5.0	5.3						
AMBX0220	Auger	409,815	8,490,798	707.6	27.0	0.5	15.5	15.0	38.6	1.8	21.6		45.7	48.0	0.8	13.1	12.0	41.4	1.2	19.0		
AMBX0223	Auger	409,802	8,491,197	773.0	18.0	0.5	7.0	6.5	41.0	0.4	21.3		51.2	46.8	0.3	13.1	4.5	45.9	0.3	16.4		
AMBX0224	Auger	409,800	8,490,401	678.8	13.5	1.0	2.0	1.0	30.8	3.2	15.4		43.9	41.8	1.1	12.3						
AMBX0225	Auger	410,602	8,491,197	684.4	15.0	0.5	9.0	8.5	29.6	3.7	4.8		36.5	41.4	1.2	2.2						
AMBX0226	Auger	410,201	8,490,401	737.3	27.0	3.0	20.5	17.5	39.5	1.2	15.7	66.0	40.0	46.9	0.5	10.0	14.0	41.1	0.8	14.0	61.6	
AMBX0229	Auger	410,004	8,490,797	709.2	19.0	0.0	10.5	10.5	26.7	5.1	15.3		35.0	43.3	1.9	7.7						
AMBX0230	Auger	410,575	8,490,399	687.3	20.0	0.5	10.0	9.5	21.1	13.3	12.5		33.4	39.8	4.2	6.2						
AMBX0231	Auger	409,879	8,489,997	734.0	24.0	12.5	24.0	11.5	32.1	9.9	13.0		39.7	42.2	6.1	10.5	4.5	45.6	3.5	14.5		
AMBX0232	Auger	410,404	8,490,801	707.1	26.0	2.5	3.5	1.0	17.0	16.5	10.7		33.1	43.0	7.5	5.5						
AMBX0243	Auger	409,400	8,490,099	733.4	6.5	0.5	6.5	6.0	43.7	0.1			57.3	47.3	0.1	16.1	4.5	47.5	0.1			
AMBX0256	Auger	409,401	8,490,299	764.0	27.0	0.5	21.0	20.5	35.3	3.9		24.5	47.3	47.2	1.4	17.4	10.0	41.0	5.1			
AMBX0261	Auger	409,400	8,490,400	769.8	21.0	1.0	3.0	2.0	19.1	9.7	32.5		31.7	35.4	5.0	23.8						
AMBX0263	Auger	409,400	8,489,999	717.7	14.8	0.5	14.8	14.3	36.8	5.8	18.4		46.1	47.5	2.6	12.1	11.3	40.6	3.7	18.1		
AMBX0265	Auger	409,400	8,490,499	769.8	20.0	1.0	12.0	11.0	23.2	11.4	22.8		32.1	43.3	4.3	13.5						
AMBX0273	Auger	409,301	8,490,399	744.7	10.0	1.0	2.0	1.0	32.7	4.0	12.0	48.3	48.2	39.0	2.6							
AMBX0275	Auger	409,500	8,490,399	759.1	19.0	0.5	18.5	18.0	18.0	13.9	27.8		29.0	34.9	5.3	17.5	1.5	38.4	2.2			
AMBX0276	Auger	409,700	8,490,400	718.4	23.5	1.0	3.5	2.5	25.5	0.0	39.6		49.3	36.3	0.1							
AMBX0278	Auger	409,551	8,490,398	734.6	7.5	0.0	7.0	7.0	32.2	5.7	17.4		41.4	42.0	3.0		4.5	36.5	4.0	15.8		
AMBX0279	Auger	409,650	8,490,400	723.3	20.5	0.5	20.5	20.0	29.7	1.1	34.5		46.7	39.5	0.4	25.7	4.5	40.1	0.4	17.9		
AMBX0281	Auger	409,752	8,490,402	696.0	25.5	0.0	1.5	1.5	19.7	7.5	16.3		31.4	36.8	2.5	13.8						
AMBX0282	Auger	409,350	8,490,399	763.0	22.5	0.5	10.5	10.0	30.4	5.3	9.5		40.1	44.1	1.9	5.4	3.0	38.5	2.1	7.9		
AMBX0284	Auger	409,250	8,490,400	745.0	19.0	1.0	12.5	11.5	32.2	7.7	18.8	44.7	44.3	46.2	2.6	11.3	6.0	40.3	3.3	18.7	43.4	
AMBX0286	Auger	409,150	8,490,400	750.1	14.5	1.0	14.5	13.5	25.3	14.8	15.5	48.4	36.3	44.6	6.3	10.5	4.5	38.2	9.3	9.9	55.4	
AMBX0287	Auger	409,905	8,491,195	799.3	23.0	0.0	15.5	15.5	27.6	5.4	7.0		45.5	40.9	1.9	15.4						
AMBX0288	Auger	409,050	8,490,400	754.0	15.5	1.5	7.0	5.5	33.1	0.5	33.1		52.8	42.2	0.3	24.0	2.5	39.1	0.4	26.3		

Central District - Area 1
(Previously reported² holes with +20 mesh product grades)

Drill Collar Information						Bauxite Interval										Total High-Grade Bauxite Included						
						In Situ					+20 Mesh Product					In Situ						
HOLEID	TYPE	X	Y	Z	Depth (m)	From (m)	To (m)	Length (m)	TAA (%)	RSI (%)	Fe (%)	Ga (ppm)	Yield (%)	TAA (%)	RSI (%)	Fe (%)	Length (m)	TAA (%)	RSI (%)	Fe (%)	Ga (ppm)	
AMBX0289	Auger	409,400	8,490,750	730.4	15.0	2.0	8.0	6.0	19.3	11.0	30.8		32.5	38.0	6.2	20.2						
AMBX0290	Auger	409,980	8,491,195	801.7	21.5	3.5	14.5	11.0	25.2	4.2	33.0		41.4	39.5	1.4	22.8						
AMBX0291	Auger	409,400	8,490,550	764.8	24.5	0.5	19.0	18.5	28.8	10.3	6.4		35.1	43.2	3.4	3.5	6.0	42.3	3.4	8.3		
AMBX0292	Auger	409,401	8,490,650	739.4	18.5	2.0	10.0	8.0	30.0	7.7			47.4	44.6	3.1	14.1	2.5	42.3	0.7			
AMBX0293	Auger	409,102	8,490,200	705.6	7.0	0.0	1.0	1.0	28.7	6.8	22.6	39.6	42.8	42.5	3.1	16.3						
AMBX0295	Auger	408,800	8,490,202	729.9	17.5	0.0	9.5	9.5	38.4	4.6	17.0		51.9	48.6	1.3	12.5	6.5	46.5	1.8	12.4		
AMBX0296	Auger	409,401	8,490,449	770.7	28.0	0.0	13.5	13.5	30.5	10.0	19.2		41.9	45.3	4.6	13.4	6.0	41.4	2.8	19.4		
AMBX0297	Auger	409,708	8,491,199	770.2	26.5	0.5	26.5	26.0	26.8	11.7	19.1		39.2	45.8	3.4	12.7	11.5	36.7	4.5	21.1		
AMBX0299	Auger	409,401	8,490,349	766.6	28.0	0.5	9.5	9.0	29.0	11.5	15.7	41.6	34.2	46.5	4.6	12.0	1.5	51.5	1.7	11.7		
AMBX0302	Auger	409,405	8,491,195	732.7	12.0	0.5	12.0	11.5	31.5	0.2	30.3	95.0	44.2	36.2	0.3	26.5	5.0	37.0	0.1	25.8	85.9	
AMBX0304	Auger	409,400	8,490,249	759.4	13.0	0.5	13.0	12.5	42.7	0.4	24.2		61.0	48.5	0.3	17.9	12.5	42.7	0.4	24.2		
AMBX0305	Auger	410,804	8,490,799	681.2	13.0	0.5	6.0	5.5					33.5	40.6	2.9	8.6						
AMBX0306	Auger	409,200	8,490,599	778.5	28.5	0.0	19.5	19.5	28.5	14.8	12.1		35.8	47.7	5.3	9.5	8.0	44.1	5.7	11.7		
AMBX0307	Auger	408,400	8,490,599	760.2	13.5	0.0	3.0	3.0	27.0	5.1	7.7	55.0	40.7	42.4	2.4	5.1						
AMBX0308	Auger	409,401	8,490,149	743.0	27.0	0.0	13.0	13.0	37.9	1.0	28.1	54.3	53.0	45.2	0.5	16.4	5.5	47.3	0.7	17.2	52.1	
AMBX0309	Auger	409,400	8,490,049	727.8	18.5	0.0	11.5	11.5	35.8	1.4	30.9	54.0	54.1	45.3	0.8	20.7	5.0	42.2	0.7	24.5	52.8	
AMBX0312	Auger	408,200	8,491,199	718.6	10.0	8.0	9.0	1.0	26.5	9.9	1.8	27.6	33.8	35.5	8.5	1.3						
AMBX0314	Auger	408,598	8,490,403	785.7	28.0	0.5	19.0	18.5	27.4	8.4	11.8		41.9	41.7	2.1	8.2	3.5	40.2	3.1	7.8		
AMBX0318	Auger	407,402	8,491,194	694.4	12.0	0.0	1.0	1.0	24.0	11.5	4.6	46.9	58.9	44.3	4.2	3.3						
AMBX0319	Auger	408,601	8,490,799	786.4	28.5	1.5	25.0	23.5	20.2	13.1	8.1		27.8	33.3	3.7	6.7	6.0	36.4	3.8	12.5		
AMBX0321	Auger	409,793	8,489,992	720.6	23.5	12.0	13.0	1.0	25.2	3.1	35.4		38.5	36.8	1.3	20.9						
AMBX0323	Auger	411,005	8,491,200	645.5	6.5	0.5	6.0	5.5	31.1	2.8	7.7		40.6	41.3	2.0	5.2	1.5	38.5	3.5	10.1		
AMBX0325	Auger	411,404	8,491,199	724.4	20.5	0.0	4.0	4.0	27.0	3.6	11.0	45.4	41.8	36.5	1.4	5.2						
AMBX0326	Auger	408,803	8,490,599	814.9	23.5	13.0	16.5	3.5	31.7	2.4	3.2	24.0	43.1	40.9	1.3	2.5						
AMBX0328	Auger	409,600	8,490,600	731.8	21.0	0.5	7.5	7.0	32.4	4.2	28.8		49.0	43.0	2.5	19.9	3.5	42.3	0.6	24.1		
AMBX0329	Auger	411,204	8,490,797	718.0	21.2	6.5	15.0	8.5	27.2	2.9	29.3		38.6	39.9	1.2	19.2	1.5	35.9	1.0	24.2		
AMBX0330	Auger	410,002	8,489,997	753.0	16.0	1.5	7.0	5.5	34.4	6.5	19.3		53.6	46.8	2.2	14.3	3.5	39.7	2.3	19.9		
AMBX0331	Auger	408,400	8,490,999	722.3	11.0	5.0	6.0	1.0	29.8	6.8	5.3		38.8	46.3	1.9	3.0						
AMBX0334	Auger	409,601	8,490,199	690.6	13.0	2.0	3.0	1.0	33.0	2.8	19.1		48.3	39.8	1.5	16.1						
AMBX0335	Auger	407,700	8,490,599	737.9	20.0	5.0	6.0	1.0	24.6	6.9	2.5		40.4	40.0	2.4	1.3						
AMBX0336	Auger	407,667	8,490,399	719.5	17.0	14.0	17.0	3.0	42.6	6.2	7.3	65.1	51.1	49.7	3.7	4.6						
AMBX0337	Auger	410,725	8,490,400	670.1	14.0	0.0	6.0	6.0	23.6	7.1	26.8	56.0	39.7	38.1	3.7	18.2						
AMBX0338	Auger	408,700	8,490,999	763.4	21.0	1.0	18.5	17.5	22.8	8.5	15.3		32.7	41.1	2.3	8.9	1.5	37.4	4.6	8.7		
AMBX0339	Auger	409,201	8,491,000	727.5	8.0	2.0	7.0	5.0	25.5	0.6	45.3	48.2	48.4	30.8	0.1	39.0	1.5	36.6	1.1	29.2	48.4	
AMBX0340	Auger	409,202	8,490,200	719.0	8.0	0.0	4.0	4.0	44.6	1.1	18.8		55.4	49.4	0.9	14.6	4.0	44.6	1.1	18.8		
AMBX0341	Auger	408,601	8,490,899	770.8	14.0	0.5	14.0	13.5	39.4	2.8	10.7	55.0	38.1	50.0	1.1	7.0	10.5	42.2	2.2	8.4	52.7	
AMBX0343	Auger	409,602	8,490,672	714.9	15.0	5.5	14.0	8.5	22.8	10.1	5.5	40.2	28.0	41.9	3.1	2.3						
AMBX0346	Auger	407,900	8,490,599	779.4	12.0	2.5	9.5	7.0	25.4	7.0	4.7	43.9	34.3	42.1	1.7	2.2						
AMBX0347	Auger	410,700	8,490,600	686.5	21.0	1.0	12.0	11.0	28.1	6.0	10.8		37.9	43.5	2.2	5.6	1.0	35.5	3.5	7.4		
AMBX0351	Auger	410,300	8,490,594	673.4	12.5	2.5	7.0	4.5	26.5	2.4	13.1	52.0	35.6	41.4	1.2	8.1						
AMBX0352	Auger	410,900	8,490,600	736.8	15.0	4.5	14.5	10.0	33.8	2.9	21.6		35.8	47.1	0.7	12.4	9.0	35.0	2.0	22.8		
AMBX0355	Auger	410,300	8,490,199	771.8	16.0	7.5	10.5	3.0	33.7	0.5	29.3		44.9	40.4	0.5	22.5						
AMBX0356	Auger	408,100	8,490,199	737.0	10.5	0.5	4.0	3.5	24.3	6.7	5.7	45.6	46.0	45.5	1.7	2.1						
AMBX0357	Auger	407,300	8,490,200	685.9	13.0	3.0	7.0	4.0	17.4	8.9	4.1	34.2	36.2	35.3	2.9	2.6						
AMBX0358	Auger	409,900	8,491,000	773.4	25.0	0.0	11.0	11.0					33.8	37.8	4.1	9.0						
AMBX0359	Auger	410,100	8,490,200	746.9	13.5	7.0	9.5	2.5	37.7	0.8	23.9		53.1	44.2	0.8	18.7	2.5	37.7	0.8	23.9		
AMBX0361	Auger	410,697	8,491,001	654.9	6.5	1.0	3.5	2.5	27.4	1.2	14.0		36.1	40.0	0.8	7.5						
AMBX0363	Auger	410,900	8,490,999	683.7	17.0	0.0	9.0	9.0	34.6	6.0	20.8		45.7	46.7	2.3	13.9	5.0	39.2	2.9	22.4		
AMBX0365	Auger	410,499	8,490,200	703.6	14.5	1.0	3.0	2.0	28.1	3.1	7.8	38.4	50.3	39.8	0.9	4.4						
AMBX0366	Auger	409,700	8,490,999	726.6	19.5	0.5	9.5	9.0	27.3	6.2	23.0		37.9	39.3	2.4	17.9	2.0	42.1	1.2	10.4		
AMBX0367	Auger	411,100	8,490,999	704.2	21.5	0.0	21.5	21.5	40.7	6.1	12.9		42.7	51.9	1.9	8.0	13.5	46.8	1.8	13.1		
AMBX0368	Auger	409,600	8,489,599	719.3	12.0	2.5	3.5	1.0					46.3	36.9	1.7	29.6						
AMBX0369	Auger	409,500	8,489,800	691.2	11.0	1.5	6.0	4.5	21.2	11.2	8.6		26.3	42.8	4.0	6.1						

Central District - Area 1
(Previously reported² holes with +20 mesh product grades)

Drill Collar Information						Bauxite Interval										Total High-Grade Bauxite Included					
						In Situ						+20 Mesh Product				In Situ					
HOLEID	TYPE	X	Y	Z	Depth (m)	From (m)	To (m)	Length (m)	TAA (%)	RSI (%)	Fe (%)	Ga (ppm)	Yield (%)	TAA (%)	RSI (%)	Fe (%)	Length (m)	TAA (%)	RSI (%)	Fe (%)	Ga (ppm)
AMBX0370	Auger	409,899	8,489,802	725.8	15.0	0.0	15.0	15.0	45.6	2.2	14.9		56.8	51.7	0.9	11.5	11.5	51.2	1.0	11.9	
AMBX0372	Auger	409,100	8,489,800	736.7	29.0	3.0	22.5	19.5	35.9	10.7	11.1		42.1	52.9	2.9	5.5	10.0	47.1	4.1	11.2	
AMBX0373	Auger	408,900	8,489,799	720.9	9.0	1.0	6.5	5.5	20.4	11.7	10.0		29.5	39.6	3.8	6.6					
AMBX0374	Auger	410,300	8,489,800	755.8	14.8	0.0	11.0	11.0	22.4	8.0	31.0		36.7	43.5	3.6	17.1					
AMBX0376	Auger	410,200	8,493,200	794.7	18.0	0.0	18.0	18.0	27.1	15.9	11.1		38.6	42.6	7.6	7.8	5.5	47.2	3.9	10.4	
AMBX0377	Auger	409,900	8,489,400	740.8	24.0	0.5	20.0	19.5	23.1	9.4	6.9		32.6	36.7	4.2	4.2	1.5	36.5	0.7	10.7	
AMBX0378	Auger	410,100	8,489,800	748.5	21.5	0.5	12.0	11.5	27.3	3.3	8.0		31.8	39.6	1.6	4.0					
AMBX0379	Auger	409,700	8,489,400	754.5	12.5	0.0	12.5	12.5	41.0	3.1	18.4		59.0	51.3	1.0	11.5	9.0	45.7	2.3	14.7	
AMBX0380	Auger	410,201	8,493,142	784.7	6.0	0.0	6.0	6.0	38.0	8.6	12.5		52.4	51.8	2.7	8.9	4.5	42.6	5.9	12.1	
AMBX0381	Auger	409,400	8,489,600	709.4	9.0	1.0	2.5	1.5	29.9	5.0	27.3	59.2	50.3	42.3	2.6	20.4					
AMBX0382	Auger	408,109	8,489,796	758.4	12.0	4.0	5.0	1.0	26.9	7.5	5.3		37.8	44.7	2.6	2.5					
AMBX0383	Auger	408,702	8,489,797	758.6	16.0	3.0	13.0	10.0	30.2	10.0	19.1		46.1	49.3	3.1	10.5	4.0	40.9	6.0	15.8	
AMBX0384	Auger	409,500	8,489,401	751.6	10.0	1.0	6.0	5.0	29.8	1.6	38.8	44.6	43.9	37.6	1.4	30.3					
AMBX0385	Auger	408,501	8,489,400	775.0	22.0	3.0	18.0	15.0	34.4	3.1			43.5	47.5	1.1	5.3	4.0	38.6	2.4		
AMBX0386	Auger	410,400	8,489,600	766.4	7.0	1.0	5.5	4.5	21.9	8.7	1.8	35.0	33.6	34.9	3.3	0.9					
AMBX0389	Auger	409,800	8,489,600	714.6	5.0	0.5	5.0	4.5	48.3	0.1	15.9		55.9	52.1	0.1	12.3	4.5	48.3	0.1	15.9	
AMBX0390	Auger	409,800	8,489,201	789.7	10.5	2.0	8.5	6.5	25.2	5.9	7.9	52.7	27.4	37.8	2.8	5.2					
AMBX0391	Auger	408,600	8,489,601	800.8	24.0	1.5	15.5	14.0	33.6	5.6	7.6		34.4	46.0	1.9	4.1	6.5	40.7	3.3	7.8	
AMBX0392	Auger	409,300	8,489,401	718.6	11.0	1.0	6.0	5.0	30.4	2.9	33.5		50.0	39.1	1.9	25.7					
AMBX0393	Auger	407,910	8,489,791	810.3	25.5	0.0	1.0	1.0	20.7	5.0	2.6	28.9	42.7	42.1	3.8	2.5					
AMBX0394	Auger	409,000	8,489,600	754.1	16.5	0.5	2.0	1.5	24.2	6.2	18.5	55.6	49.0	38.7	2.2	13.3					
AMBX0396	Auger	409,400	8,489,201	732.7	10.5	1.0	10.5	9.5	52.9	0.4	10.1	60.5	63.8	56.0	0.2	7.7	9.5	52.9	0.4	10.1	60.5
AMBX0397	Auger	409,600	8,489,201	784.9	4.0	0.0	4.0	4.0	49.4	0.8	9.5		59.4	55.5	0.2	7.2	4.0	49.4	0.8	9.5	
AMBX0399	Auger	409,101	8,489,400	716.7	6.5	0.5	6.5	6.0	35.3	3.0	28.0		51.6	44.6	1.4	20.8	2.5	43.1	1.4	22.0	
AMBX0400	Auger	407,901	8,489,401	769.7	8.1	0.0	6.5	6.5	21.4	9.4	5.2	40.2	33.1	40.3	2.9						
AMBX0402	Auger	410,001	8,489,200	751.2	7.0	2.5	3.5	1.0	27.1	2.0	19.4	51.6	37.4	34.8	1.0	19.8					
AMBX0403	Auger	408,701	8,489,401	767.0	10.5	0.0	9.0	9.0	42.6	3.8	16.2		61.8	51.8	1.5	10.3	8.0	44.5	2.7	15.8	
AMBX0404	Auger	409,000	8,489,202	729.3	11.5	0.5	8.5	8.0	32.3	6.9	23.3		48.4	47.9	2.5	13.4	4.0	40.8	2.3	21.0	
AMBX0405	Auger	408,601	8,489,214	754.3	8.5	1.0	3.5	2.5	36.8	3.5	21.1		61.2	44.5	2.3	16.3	2.5	36.8	3.5	21.1	
AMBX0408	Auger	408,506	8,489,798	747.5	17.5	1.0	3.5	2.5	26.4	6.5	11.5	49.1	44.7	42.8	2.4	7.0					
AMBX0409	Auger	409,500	8,489,001	741.4	9.0	4.0	9.0	5.0	34.4	0.5	21.9		48.3	42.1	0.4	20.3					
AMBX0410	Auger	408,799	8,489,601	790.9	20.5	6.0	7.5	1.5	29.0	8.2	15.2	44.2	49.8	42.9	2.9	8.0					
AMBX0411	Auger	410,400	8,489,200	727.8	9.5	0.5	3.0	2.5	26.8	3.8	5.3	53.5	45.9	37.4	2.5	2.7					
AMBX0415	Auger	409,700	8,489,001	776.3	15.5	1.0	2.5	1.5	25.3	8.4	17.7		41.5	38.2	4.2						
AMBX0416	Auger	410,300	8,489,001	777.1	16.5	1.0	4.0	3.0	25.9	7.4	3.9	45.4	38.1	43.6	3.3						
AMBX0417	Auger	409,800	8,488,801	733.8	6.0	0.5	1.5	1.0	29.7	5.1	4.8		51.4	36.8	2.5	3.2					
AMBX0418	Auger	408,700	8,489,002	790.3	16.0	11.0	12.5	1.5	34.4	5.1	22.7	56.6	52.7	45.9	1.0						
AMBX0419	Auger	408,301	8,489,402	763.3	13.8	0.0	3.5	3.5	31.0	2.0	5.4		45.5	39.1	1.1	3.5					
AMBX0420	Auger	407,800	8,489,225	767.8	20.0	0.5	1.5	1.0	19.9	12.3	4.4		40.0	42.4	5.3	2.7					
AMBX0421	Auger	408,001	8,489,224	723.4	9.4	0.5	1.5	1.0	26.2	3.7	5.3		42.1	38.6	1.6	4.4					
AMBX0423	Auger	408,002	8,489,624	762.9	15.0	6.5	9.5	3.0	24.9	7.7	2.8		34.0	43.8	1.9	1.2					
AMBX0425	Auger	408,302	8,489,004	750.2	16.8	3.0	13.0	10.0	29.9	2.4	9.4	63.0	32.4	43.6	0.7	7.1					
AMBX0426	Auger	408,800	8,488,800	798.9	17.5	3.0	6.5	3.5	36.8	4.1	18.7		51.9	45.0	2.8	15.3	2.5	38.6	1.6	20.5	
AMBX0427	Auger	409,300	8,489,001	728.2	9.0	1.0	9.0	8.0	40.2	9.1	8.1	49.8	46.3	52.8	3.6	5.6	5.0	50.8	2.1	9.3	48.6
AMBX0428	Auger	410,699	8,489,002	688.3	11.0	0.5	1.5	1.0	32.0	3.5	4.2		50.9	39.1	2.9						
AMBX0429	Auger	408,900	8,489,002	765.6	8.5	8.0	8.5	0.5	40.6	5.3	16.8	44.7	66.0	57.3	1.0	6.7	0.5	40.6	5.3	16.8	44.7
AMBX0430	Auger	409,200	8,488,802	758.9	28.0	0.0	24.0	24.0	34.6	2.2	29.1		47.7	44.0	1.1	20.7	9.0	45.1	0.8	19.5	
AMBX0431	Auger	408,500	8,489,003	786.5	17.5	1.5	10.5	9.0	29.0	4.0	31.0		52.1	44.2	2.0	18.6	4.5	34.9	0.2	31.1	
AMBX0434	Auger	410,200	8,488,801	700.9	13.0	0.5	13.0	12.5	25.4	6.1	5.0		41.4	42.6	2.9	2.2					
AMBX0435	Auger	410,800	8,489,200	742.1	17.0	0.5	1.5	1.0	29.1	3.9	3.8		38.3	38.2	1.6	2.1					
AMBX0436	Auger	409,000	8,488,798	775.7	20.0	8.5	10.0	1.5	30.5	13.3	15.3		42.5	53.0	2.2	8.8					
AMBX0437	Auger	410,599	8,488,801	678.2	13.0	0.5	2.5	2.0	26.4	5.8	5.4		44.8	39.2	2.4	3.1					
AMBX0438	Auger	409,100	8,489,002	744.4	2.0	1.0	2.0	1.0	35.8	0.3	29.3		48.2	43.8	1.4	21.3	1.0	35.8	0.3	29.3	

Central District - Area 1
(Previously reported² holes with +20 mesh product grades)

Drill Collar Information						Bauxite Interval										Total High-Grade Bauxite Included						
						In Situ						+20 Mesh Product				In Situ						
HOLEID	TYPE	X	Y	Z	Depth (m)	From (m)	To (m)	Length (m)	TAA (%)	RSI (%)	Fe (%)	Ga (ppm)	Yield (%)	TAA (%)	RSI (%)	Fe (%)	Length (m)	TAA (%)	RSI (%)	Fe (%)	Ga (ppm)	
AMBX0439	Auger	409,600	8,488,600	769.8	19.0	4.0	6.0	2.0	15.9	9.0	5.0	42.6	36.1	37.6	3.3	2.1						
AMBX0440	Auger	410,400	8,488,801	730.3	18.0	3.0	9.5	6.5	19.8	9.0	2.6		44.7	40.7	2.4	1.1						
AMBX0444	Auger	407,701	8,489,004	767.8	10.0	0.5	8.0	7.5	20.6	8.6	5.0	38.5	30.6	34.4	3.4	3.4						
AMBX0446	Auger	410,200	8,487,000	619.8	15.0	5.0	6.0	1.0	24.7	3.2	4.5	40.8	40.7	32.8	2.0	2.2						
AMBX0447	Auger	410,699	8,488,600	649.7	14.0	0.5	4.0	3.5	28.9	9.3	7.5	51.8	36.9	45.5	3.4	3.6						
AMBX0448	Auger	408,600	8,488,800	783.5	12.5	0.0	2.5	2.5	24.8	15.2	11.4		45.7	49.9	4.1	7.4						
AMBX0449	Auger	410,499	8,488,600	699.4	13.5	1.0	4.5	3.5	31.9	3.0	5.5		36.3	42.8	1.5							
AMBX0450	Auger	409,598	8,487,995	713.2	12.5	0.0	5.0	5.0	27.5	4.3			44.6	37.5	1.7	2.5						
AMBX0452	Auger	409,600	8,488,400	792.5	15.5	0.5	1.5	1.0	32.0	2.2	5.4		48.2	41.5	1.3							
AMBX0454	Auger	408,850	8,488,601	801.6	17.0	3.0	9.5	6.5	43.6	6.7	10.0		47.2	55.3	1.5	4.9	5.0	46.0	4.4	11.4		
AMBX0458	Auger	410,400	8,487,800	685.6	15.5	0.5	1.5	1.0	29.0	4.8	3.2		40.5	37.1	3.5	2.3						
AMBX0459	Auger	408,200	8,488,800	754.4	21.0	0.5	6.0	5.5	28.9	4.2	7.3		38.5	44.9	1.3							
AMBX0462	Auger	411,000	8,487,200	615.6	13.0	1.0	6.0	5.0	27.6	12.3	5.9	46.7	45.2	43.4	4.6	2.7	1.0	35.2	10.9	8.2		
AMBX0463	Auger	411,000	8,487,000	641.7	16.0	0.5	10.5	10.0	12.3	19.3	3.2	32.9	21.6	27.0	5.9	1.6						
AMBX0465	Auger	411,200	8,487,800	656.8	6.0	0.5	4.0	3.5					39.7	37.1	2.2							
AMBX0466	Auger	409,000	8,488,601	784.7	10.5	0.0	3.0	3.0	39.8	0.7	23.7	62.3	40.3	47.5	0.2	17.5	2.0	45.0	1.0	13.7	62.3	
AMBX0469	Auger	408,400	8,488,602	740.5	13.0	2.0	10.0	8.0	32.5	1.3	30.8	37.6	50.2	40.0	0.7	23.3	4.5	37.8	2.1	22.2	36.7	
AMBX0470	Auger	411,000	8,486,800	630.8	20.0	2.5	15.0	12.5	16.0	14.2	11.3		25.3	33.7	4.2	7.7						
AMBX0475	Auger	410,796	8,487,600	674.8	18.5	0.5	4.0	3.5	17.9	18.3	5.7	59.3	31.5	46.8	5.6	2.3						
AMBX0476	Auger	408,205	8,488,602	704.4	18.5	6.0	9.5	3.5	32.1	5.0	6.3	43.2	42.8	43.2	1.5		1.0	43.4	1.4	4.4		
AMBX0477	Auger	411,401	8,487,000	648.5	18.5	3.5	12.5	9.0	11.2	13.2	7.2	36.7	22.7	30.1	3.2	2.8						
AMBX0478	Auger	411,100	8,487,400	596.7	11.0	0.5	8.0	7.5	41.8	7.1	7.1		42.5	52.3	2.9	4.3	2.0	51.0	2.3	8.0		
AMBX0479	Auger	407,801	8,488,800	733.0	2.0	0.0	1.0	1.0	29.0	5.1			51.0	39.1	2.0	3.0						
AMBX0480	Auger	410,600	8,487,400	674.9	8.0	0.5	4.0	3.5	29.5	6.4	1.3	58.0	44.7	36.7	2.8	0.9						
AMBX0481	Auger	410,000	8,487,600	688.0	13.5	2.5	4.0	1.5	43.4	5.5	10.2		36.5	53.2	1.3	5.1						
AMBX0482	Auger	409,197	8,488,601	739.4	2.5	1.0	2.5	1.5					31.3	41.6	0.2	15.3						
AMBX0483	Auger	411,000	8,487,600	661.5	11.4	0.5	8.5	8.0	31.5	4.2	9.2		41.0	44.3	1.7	5.0	3.5	38.1	2.6	11.9		
AMBX0488	Auger	409,801	8,487,400	695.3	14.5	1.5	13.5	12.0	25.7	8.1	3.8		39.5	42.3	2.1	1.7						
AMBX0489	Auger	410,400	8,487,400	657.0	19.0	4.5	7.5	3.0	20.4	8.3	2.6	39.1	38.5	40.6	3.1							
AMBX0490	Auger	410,200	8,487,200	661.2	7.5	0.5	5.5	5.0	23.4	6.7	4.0	41.7	43.0	34.3	2.6	2.3						
AMBX0494	Auger	409,000	8,488,199	761.8	19.0	3.5	8.0	4.5	29.5	6.6	15.9	42.0	38.5	42.4	2.7	8.9						
AMBX0495	Auger	411,600	8,487,000	593.4	20.5	2.0	17.0	15.0	20.3	8.7	11.6		26.4	34.0	4.9	6.5						
AMBX0498	Auger	410,000	8,487,400	700.0	14.5	0.5	1.5	1.0	21.7	8.4	4.9		43.8	42.1	2.0	2.1						
AMBX0499	Auger	408,606	8,488,402	731.1	18.5	0.5	2.0	1.5	29.9	7.9	6.1		51.9	38.3	3.3	4.4						
AMBX0500	Auger	409,801	8,490,198	684.7	10.0	8.0	10.0	2.0					40.1	37.2	0.3	29.6						
AMBX0504	AirCore	411,211	8,492,774	757.8	22.0	0.0	10.5	10.5			15.4		43.5	47.5	3.1							
AMBX0514	AirCore	409,344	8,490,216	754.4	25.0	0.0	18.5	18.5			13.5		39.4	54.6	1.0							
AMBX0515	AirCore	409,403	8,490,377	768.3	25.0	0.0	16.5	16.5			14.0		45.6	51.6	3.3							
AMBX0521	AirCore	409,791	8,492,290	833.4	25.5	0.0	18.0	18.0			16.4		43.1	44.4	4.8							
AMBX0522	AirCore	409,790	8,492,290	833.7	23.0	0.0	19.0	19.0			15.5		44.6	46.1	5.0							
AMBX0526	AirCore	408,649	8,489,553	804.7	29.0	0.0	13.5	13.5			25.5		39.6	40.4	5.6							
AMBX0528	AirCore	408,826	8,488,717	802.3	16.0	0.5	8.5	8.0			11.2		34.3	44.3	7.4							
AMBX0609	AirCore	408,806	8,488,733	798.7	15.4	0.0	8.5	8.5	32.2	8.6	21.0		51.8	46.5	3.4	14.3	3.5	42.0	4.2	16.6		
AMBX0610	AirCore	408,910	8,488,476	784.8	12.5	0.0	7.0	7.0	30.3	2.1	10.2		36.0	46.9	0.7	4.6						
AMBX0611	AirCore	409,014	8,488,282	771.2	15.9	0.0	8.5	8.5	36.6	1.8	12.4		40.4	46.8	0.6	8.0						
AMBX0612	AirCore	409,246	8,487,809	755.4	20.4	1.0	2.5	1.5	28.6	5.6	4.4		39.1	38.4	2.4	1.9						
AMBX0613	AirCore	409,098	8,487,780	770.3	11.9	0.0	9.5	9.5	25.4	7.0	3.8		37.2	36.8	2.3	1.5						
AMBX0614	AirCore	409,404	8,490,378	768.7	23.2	0.0	17.1	17.1	43.4	4.0		50.2	62.6	53.2	1.4	9.4	17.1	43.4	4.0			50.2
AMBX0615	AirCore	409,398	8,490,297	763.8	21.9	0.5	16.4	15.9	30.5	7.6		43.3	51.2	45.5	2.9	16.8	5.4	38.1	4.8			42.2
AMBX0616	AirCore	409,399	8,490,200	753.1	24.2	0.0	15.5	15.5	41.6	1.1	22.9		65.2	51.7	0.3	12.8	14.5	42.5	1.1			22.2
AMBX0617	AirCore	409,399	8,490,099	733.4	18.1	0.0	12.5	12.5	33.4	0.7			55.5	41.3	0.3	25.5	3.0	43.2	1.8			
AMBX0618	AirCore	409,400	8,490,001	718.0	14.8	0.5	13.8	13.3	39.7	4.1	19.0		58.8	52.3	1.5	10.3	11.8	42.1	2.2			20.0
AMBX0619	AirCore	409,068	8,489,464	725.6	24.7	7.0	8.0	1.0	36.8	0.3	23.0		44.9	46.5	0.3	13.9						

Central District - Area 1
(Previously reported² holes with +20 mesh product grades)

Drill Collar Information						Bauxite Interval										Total High-Grade Bauxite Included						
						In Situ						+20 Mesh Product				In Situ						
HOLEID	TYPE	X	Y	Z	Depth (m)	From (m)	To (m)	Length (m)	TAA (%)	RSI (%)	Fe (%)	Ga (ppm)	Yield (%)	TAA (%)	RSI (%)	Fe (%)	Length (m)	TAA (%)	RSI (%)	Fe (%)	Ga (ppm)	
AMBX0620	AirCore	408,239	8,489,747	785.0	12.4	0.0	8.0	8.0	35.3	9.3	6.8		42.0	48.4	4.4	3.5						
AMBX0621	AirCore	408,499	8,489,400	774.8	20.9	2.5	19.5	17.0	33.0	4.1	10.8		38.1	46.8	1.0	5.3	5.0	39.8	2.7	10.8		
AMBX0622	AirCore	409,597	8,488,000	714.0	11.2	0.0	5.5	5.5	29.1	4.4	4.7		42.7	39.6	1.6	1.9						
AMBX0633	Sonic	410,499	8,490,554	662.8	23.0	1.0	13.0	12.0					37.0	36.8	3.1	15.6						
AMBX0634	Sonic	409,802	8,489,600	714.5	29.0	0.0	15.0	15.0					64.0	49.4	0.8	15.5						
AMBX0635	Sonic	409,601	8,489,202	784.9	35.0	0.0	20.0	20.0	50.2	0.2	13.8	57.7	63.9	53.8	0.1	10.5	20.0	50.2	0.2	13.8	57.7	
AMBX0636	Sonic	409,806	8,489,112	795.9	16.0	0.0	6.0	6.0	32.5	2.6	8.1	43.7	40.1	47.2	0.9	5.3						
AMBX0637	Sonic	409,401	8,490,102	733.7	32.0	0.0	11.0	11.0	41.6	0.3	18.8		60.4	48.8	0.3	12.6	11.0	41.6	0.3	18.8		
AMBX0638	Sonic	409,402	8,490,250	759.4	41.0	1.0	17.0	16.0	45.5	0.3	18.7		62.9	51.5	0.2	13.6	16.0	45.5	0.3	18.7		
AMBX0639	Sonic	409,400	8,490,206	754.1	31.0	0.5	14.5	14.0	44.2	0.3	20.9		68.0	49.6	0.2	15.6	14.0	44.2	0.3	20.9		
AMBX0640	Sonic	409,400	8,490,296	763.8	35.0	0.5	20.0	19.5	34.9	6.7	21.4		51.5	47.9	2.9	13.6	10.0	40.2	4.6	19.6		
AMBX0641	Sonic	409,347	8,490,396	762.2	23.0	0.5	12.0	11.5					41.7	43.2	2.6	3.9						
AMBX0642	Sonic	409,486	8,490,304	757.5	35.0	1.0	20.0	19.0	35.7	7.1	17.1		51.9	48.9	2.8	11.7	10.5	46.5	3.7	12.2		
AMBX0643	Sonic	409,406	8,490,207	754.1	32.0	0.0	19.5	19.5					56.3	50.9	1.1	11.6						
AMBX0645	Sonic	408,736	8,490,824	800.6	48.0	4.0	14.0	10.0	43.9	2.6	18.3	51.1	61.8	51.3	1.0	12.3	10.0	43.9	2.6	18.3	51.1	
AMBX0646	Sonic	408,646	8,489,560	805.6	41.0	15.0	30.7	15.7	50.6	2.2	9.3		55.9	56.2	0.9	5.9	14.9	52.5	1.3	9.3		
AMBX0650	Sonic	408,810	8,488,710	800.9	56.0	4.5	7.0	2.5	38.3	10.4	8.7		49.5	55.1	1.8	5.0	2.5	38.3	10.4	8.7		
AMBX0653	Sonic	410,661	8,487,354	678.6	25.5	0.0	1.5	1.5					50.5	42.8	2.2	2.3						
AMBX0654	AirCore	409,204	8,491,600	791.7	18.6	3.5	17.5	14.0	43.5	1.1	17.7		54.3	51.0	0.4	12.6	14.0	43.5	1.1	17.7		
AMBX0655	AirCore	409,199	8,491,400	749.9	9.4	3.0	8.5	5.5	37.6	0.2	31.9		64.6	40.4	0.2	28.4	4.5	42.1	0.3	26.5		
AMBX0656	AirCore	409,398	8,491,799	821.7	21.6	2.0	6.0	4.0	31.0	9.9	13.8		55.0	43.8	3.9	9.6	2.0	39.7	1.2	21.6		
AMBX0657	AirCore	409,602	8,491,599	817.1	30.6	0.0	24.5	24.5	49.4	2.3	11.1		61.9	55.5	1.0	7.6	20.5	53.6	0.8	9.1		
AMBX0658	AirCore	409,602	8,491,799	833.2	27.2	0.5	19.0	18.5	27.8	10.3	14.2		9.6	27.7	8.2	12.1	4.5	45.0	3.4	10.5		
AMBX0659	AirCore	409,406	8,492,396	827.7	31.3	13.0	14.0	1.0	29.2	6.7	15.5		11.8	21.8	3.7	12.6						
AMBX0663	AirCore	409,325	8,492,398	810.7	24.8	7.0	14.0	7.0	28.9	1.5	31.7		9.0	31.7	1.0	28.9	2.5	39.2	1.1	16.6		
AMBX0671	AirCore	410,203	8,493,200	794.8	23.8	0.0	20.5	20.5	26.7	14.9	11.7		42.2	40.7	8.6	9.5	6.5	50.4	1.5	11.5		
AMBX0672	AirCore	410,001	8,492,994	767.8	17.5	1.0	7.0	6.0	34.7	3.7	8.1		10.4	22.1	3.2	4.7	2.0	39.2	2.0	6.9		
AMBX0674	AirCore	409,597	8,492,998	793.2	20.3	0.0	7.5	7.5	26.3	11.2	13.1		26.6	42.5	3.2	14.3						
AMBX0675	AirCore	409,900	8,492,595	748.2	12.4	1.0	3.5	2.5	23.5	11.2	12.8		37.0	38.9	5.1	8.1						
AMBX0676	AirCore	410,002	8,492,600	728.5	12.4	0.5	4.5	4.0	34.8	3.2	26.7		59.5	41.0	1.9	21.9	3.0	36.2	1.8	27.1		
AMBX0677	AirCore	410,208	8,492,799	688.5	18.9	0.0	18.9	18.9	24.7	17.4	10.6		38.0	32.8	10.6	10.8	3.5	42.1	6.5	13.1		
AMBX0678	AirCore	409,907	8,492,500	755.9	22.4	1.0	3.5	2.5	39.6	1.7	25.4		56.4	43.3	1.4	21.0	2.5	39.6	1.7	25.4		
AMBX0679	AirCore	409,805	8,492,500	781.9	21.7	3.5	12.5	9.0	29.4	4.9	14.5		12.4	20.1	4.4	11.4						
AMBX0690	AirCore	409,914	8,492,297	786.9	29.7	0.5	25.5	25.0	47.7	0.4	17.0	56.3	61.2	51.6	0.2	13.6	24.0	48.6	0.4	15.8	55.0	
AMBX0691	AirCore	409,907	8,492,203	804.3	29.8	0.5	22.0	21.5	23.4	6.0	34.7		8.6	24.0	2.8	39.6	6.5	40.1	0.8	21.3		
AMBX0692	AirCore	409,703	8,492,602	818.7	31.7	0.0	31.7	31.7	32.0	1.5	7.1	40.0	38.9	34.9	0.9	5.8	9.7	39.8	0.9	4.0	43.9	
AMBX0694	AirCore	409,504	8,492,100	868.5	26.6	17.0	26.6	9.6	47.1	4.4	10.8		54.2	52.2	2.0		8.1	51.1	1.6	11.7		
AMBX0695	AirC	409,605	8,491,699	826.2	32.0	0.0	27.5	27.5	51.3	3.4	7.0		67.8	57.3	1.5	4.6	26.0	52.4	2.7	7.1		
AMBX0696	AirCore	409,505	8,491,600	800.7	12.8	3.0	6.0	3.0	27.4	5.5	15.2		8.7	26.1	3.6	11.0						
AMBX0697	AirCore	409,508	8,491,697	815.3	24.3	0.5	5.0	4.5	38.8	2.8	22.1		8.5	35.2	2.6	26.0	4.5	38.8	2.8	22.1		
AMBX0698	AirCore	409,704	8,491,700	824.4	28.9	1.0	13.0	12.0	24.2	9.8	6.3		38.3	36.8	3.6	3.3	1.5	37.3	2.3	5.7		
AMBX0699	AirCore	409,699	8,491,802	805.7	26.0	0.0	5.0	5.0	45.6	1.6	15.5		67.7	51.3	0.9	11.2	5.0	45.6	1.6	15.5		
AMBX0710	AirCore	409,707	8,491,596	824.4	24.1	0.5	18.0	17.5	37.6	2.6	22.9	49.6	52.4	48.2	1.1	14.9	14.0	41.6	0.4	21.6	52.7	
AMBX0711	AirCore	409,699	8,491,499	820.0	30.8	0.0	23.5	23.5	39.7	4.8	17.4	52.5	61.4	49.6	1.9	12.6	18.0	46.1	2.0	16.0	49.6	
AMBX0713	AirCore	409,348	8,490,400	762.4	21.1	0.0	9.5	9.5	31.9	5.4	7.1		8.2	31.1	3.6	5.7	5.5	36.3	3.1	6.9		
AMBX0714	AirCore	409,404	8,490,377	768.7	23.3	0.0	14.0	14.0	45.0	4.2	13.6		6.3	49.6	2.0	13.1	13.0	46.4	3.3	13.7		
AMBX0715	AirCore	409,401	8,490,296	763.8	32.5	0.5	20.0	19.5	28.2	9.4	22.0		43.8	44.0	4.7	14.4	4.0	41.1	5.6	14.6		
AMBX0716	AirCore	409,401	8,490,251	759.6	32.3	0.5	18.0	17.5	45.6	0.2	21.6		55.6	50.8	0.2	15.9	17.5	45.6	0.2	21.6		
AMBX0717	AirCore	409,400	8,490,202	753.5	28.9	0.5	15.0	14.5	46.7	0.4	18.8		60.4	52.8	0.2	12.9	14.5	46.7	0.4	18.8		
AMBX0718	AirCore	409,400	8,490,100	733.5	30.4	0.5	13.0	12.5	32.8	1.1	34.1	51.1	58.8	40.1	0.5	27.3	5.0	38.9	0.8	26.3	47.7	
AMBX0719	AirCore	409,399	8,489,999	717.7	16.1	0.5	11.5	11.0	37.5	4.9	18.9		56.5	46.7	2.3	13.7	10.0	39.5	3.4	19.4		
AMBX0722	AirCore	409,502	8,491,301	740.7	29.4	0.0	25.5	25.5	36.1	3.7	12.0	61.4	57.0	44.5	1.5	9.8	13.6	44.7	2.0	8.1	62.4	
AMBX0723	AirCore	409,402	8,491,299	741.7	34.1	1.0	29.5	28.5	31.4	4.1	23.5		50.2	40.6	1.9	19.9	12.0	40.0	1.9	13.3		

Central District - Area 1
(Previously reported² holes with +20 mesh product grades)

Drill Collar Information						Bauxite Interval										Total High-Grade Bauxite Included						
						In Situ						+20 Mesh Product				In Situ						
HOLEID	TYPE	X	Y	Z	Depth (m)	From (m)	To (m)	Length (m)	TAA (%)	RSI (%)	Fe (%)	Ga (ppm)	Yield (%)	TAA (%)	RSI (%)	Fe (%)	Length (m)	TAA (%)	RSI (%)	Fe (%)	Ga (ppm)	
AMBX0724	AirCore	409,198	8,491,301	733.0	11.7	7.0	9.0	2.0	28.1	4.8	28.5		56.6	34.8	3.0	21.3						
AMBX0725	AirCore	409,302	8,491,300	737.2	42.8	0.5	31.0	30.5	34.4	9.0	14.3	45.8	51.3	48.9	3.0	9.7	20.5	43.2	4.2	14.0	47.9	
AMBX0726	AirCore	409,598	8,491,300	753.3	14.3	2.0	7.0	5.0	27.2	2.1	34.2	98.5	57.5	33.5	1.1	31.1	1.0	39.2	0.5	21.8	97.2	
AMBX0727	AirCore	409,297	8,491,101	732.0	21.8	0.0	4.5	4.5	40.3	0.6	12.9		47.0	46.8	0.4	11.7	4.5	40.3	0.6	12.9		
AMBX0728	AirCore	409,391	8,491,099	722.5	19.5	1.5	15.5	14.0	43.3	6.3	9.7	53.9	60.4	53.4	2.1	6.8	10.5	50.9	1.8	10.0	55.4	
AMBX0729	AirCore	409,498	8,491,101	723.2	34.9	0.0	34.9	34.9	33.4	7.4	17.3		44.6	47.7	3.1	10.3	22.4	43.8	1.9	15.3		
AMBX0730	AirCore	409,069	8,489,465	725.6	20.9	8.0	9.0	1.0	31.6	1.1	29.9	46.8	46.5	45.1	0.4	17.3						
AMBX0731	AirCore	408,647	8,489,558	805.6	33.7	15.5	32.0	16.5	49.5	2.0	9.5		60.3	56.2	0.4	6.7	14.0	52.9	0.5	9.7		
AMBX0732	AirCore	408,500	8,489,400	774.8	20.9	3.0	19.5	16.5	31.9	3.5	11.1	47.6	42.1	47.9	1.0	4.9	5.0	38.1	2.6	11.8	44.4	
AMBX0733	AirCore	408,810	8,488,709	800.9	46.0	3.0	8.5	5.5	48.3	4.9	7.8	48.4	60.2	57.0	1.3	4.4	5.5	48.3	4.9	7.8	48.4	
AMBX0734	AirCore	409,246	8,487,809	755.3	21.2	0.5	2.0	1.5	24.7	5.8	5.8	41.0	39.8	34.7	2.5	2.2						
AMBX0735	AirCore	409,100	8,487,779	770.2	16.6	0.0	5.5	5.5	23.6	8.6	4.2	42.3	44.1	37.9	2.5	1.7						
AMBX0736	AirCore	409,597	8,487,999	713.8	12.4	0.0	5.0	5.0	27.9	4.5	5.1	39.6	47.1	38.0	1.3	2.1						
AMBX0737	AirCore	408,551	8,488,899	800.4	14.0	0.5	2.0	1.5	28.1	0.2	42.5	43.1	68.2	35.1	0.2	34.3						
AMBX0738	AirCore	409,199	8,489,701	709.1	11.2	0.5	1.5	1.0	18.1	11.6	19.0		37.7	34.2	4.7	22.7						
AMBX0739	AirCore	409,454	8,489,998	714.2	23.6	2.5	7.5	5.0	31.0	1.3	34.4	40.2	46.1	40.2	0.4	26.2	1.5	36.4	1.6	23.4	37.1	
AMBX0740	AirCore	409,500	8,491,398	759.4	23.1	0.0	13.5	13.5	42.1	0.9	12.9		54.6	48.6	0.5	10.0	12.5	43.2	0.7	12.8		
AMBX0741	AirCore	409,476	8,491,499	774.1	20.1	6.0	19.5	13.5	31.3	9.0	20.4		49.7	45.7	3.4	14.1	5.0	37.9	4.8	20.6		
AMBX0742	AirCore	409,598	8,491,498	796.0	25.7	0.0	4.0	4.0	43.1	0.7	16.0		57.0	47.0	0.3	14.1	4.0	43.1	0.7	16.0		
AMBX0743	AirCore	409,650	8,491,400	787.6	30.0	0.0	30.0	30.0	45.5	3.2	13.2	56.5	60.0	52.3	1.3	9.4	27.0	46.8	2.8	12.3	56.8	
AMBX0744	AirCore	409,600	8,491,402	781.2	19.0	0.0	19.0	19.0	44.2	2.1	16.8		61.6	48.1	1.5	13.4	19.0	44.2	2.1	16.8		
AMBX0745	AirCore	409,731	8,491,300	778.9	20.5	6.0	16.0	10.0	28.8	9.8	9.0	44.1	37.1	41.9	4.7	6.8	1.5	37.1	3.1	9.3	41.8	
AMBX0747	AirCore	409,390	8,491,700	811.7	29.6	9.5	13.0	3.5	33.7	8.1	22.0		54.2	49.5	2.5	13.8	2.0	40.0	4.6	21.7		
AMBX0748	AirCore	409,300	8,491,799	823.0	23.1	16.0	19.5	3.5	31.3	10.1	16.3		46.1	54.3	1.8	7.0	2.5	35.6	9.4	15.4		
AMBX0749	AirCore	409,501	8,491,798	833.4	38.0	0.0	37.5	37.5	46.6	1.2	7.4	61.4	56.4	52.9	0.7	5.5	36.0	47.3	1.1	7.6	62.3	
AMBX0750	AirCore	409,400	8,491,500	775.9	26.4	1.5	17.5	16.0	39.4	0.1	27.8		64.5	45.2	0.1	21.5	16.0	39.4	0.1	27.8		
AMBX0751	AirCore	409,289	8,491,498	769.0	29.9	10.5	22.5	12.0	38.1	0.1	23.5		50.6	44.3	0.1	19.7	9.5	39.8	0.1	20.8		
AMBX0752	AirCore	409,201	8,491,498	775.9	43.3	22.0	27.5	5.5	41.7	1.5	22.8		60.6	47.4	0.9	17.9	5.5	41.7	1.5	22.8		
AMBX0753	AirCore	409,149	8,491,400	752.2	17.0	0.5	6.5	6.0	42.8	1.5	22.9		57.7	48.6	0.9	17.2	6.0	42.8	1.5	22.9		
AMBX0754	AirCore	409,300	8,491,399	752.9	25.6	1.0	15.5	14.5	34.2	6.6	21.0		55.8	45.4	3.4	15.0	10.0	41.9	1.8	20.8		
AMBX0755	AirCore	409,402	8,491,399	757.6	48.9	0.0	29.5	29.5	40.1	1.8	21.3	63.8	50.1	48.4	0.9	15.2	23.0	44.4	1.0	18.6	59.0	
AMBX0756	AirCore	409,295	8,491,599	783.9	33.0	0.5	24.5	24.0	45.8	0.3	18.9		59.1	50.8	0.3	14.6	23.0	46.5	0.2	18.2		
AMBX0758	AirCore	409,205	8,491,800	821.4	25.8	2.0	15.0	13.0	36.6	6.6	18.3		50.3	51.7	2.1	9.6	8.5	43.1	2.7	17.4		
AMBX0759	AirCore	409,306	8,491,710	818.4	31.1	3.0	14.5	11.5	25.2	12.5	17.8		40.5	45.0	5.1	12.9	1.0	46.6	2.0	18.5		
AMBX0760	AirCore	409,598	8,490,500	746.7	24.9	3.0	7.0	4.0	33.3	7.9	11.2	60.6	35.0	45.4	2.7	9.3	2.5	39.7	4.5	11.7	63.4	
AMBX0761	AirCore	409,698	8,490,499	732.2	23.6	5.5	21.0	15.5	19.5	12.2	6.6	40.2	31.6	28.1	5.7	5.9						
AMBX0762	AirCore	409,253	8,489,999	716.6	19.5	0.0	1.0	1.0	30.1	4.6	28.4		77.8	33.0	3.2	29.1						
AMBX0763	AirCore	409,203	8,490,100	719.0	20.9	5.5	15.5	10.0	31.0	7.0	4.1		30.4	45.5	1.7	3.0	1.0	35.8	4.4	3.6		
AMBX0764	AirCore	409,498	8,490,099	709.2	18.1	2.0	3.0	1.0	35.7	1.9	27.3	48.5	40.7	43.4	1.0	21.5	1.0	35.7	1.9	27.3	48.5	
AMBX0765	AirCore	409,551	8,490,099	696.7	25.9	8.0	19.0	11.0	32.1	2.8	28.8		42.4	44.2	1.2	18.7	3.5	38.4	0.7	25.7		
AMBX0766	AirCore	410,301	8,490,399	739.5	24.9	2.0	4.5	2.5	15.8	16.0	23.6	79.1	40.0	36.6	5.2	22.0						
AMBX0767	AirCore	410,100	8,490,294	743.1	19.4	0.5	14.5	14.0	19.0	14.3	19.9	78.1	32.1	36.1	4.2	21.0	1.0	38.8	4.5	10.6		
AMBX0768	AirCore	410,200	8,490,299	758.6	27.8	1.0	26.5	25.5	24.7	12.3	17.9	69.2	38.6	40.4	5.1	15.9	6.5	40.2	2.7	17.6	84.7	
AMBX0769	AirCore	410,301	8,490,299	761.9	25.1	0.0	17.0	17.0	37.3	5.4	20.6	59.0	52.9	49.8	2.4	11.5	13.5	41.0	3.0	21.2	60.3	
AMBX0770	AirCore	409,301	8,490,200	741.8	26.1	0.0	7.0	7.0	32.2	1.7	30.6	48.1	52.9	41.4	1.0	24.8	3.0	34.0	1.5	25.1	55.6	
AMBX0771	AirCore	409,475	8,490,199	731.3	19.9	4.5	7.5	3.0	27.0	6.5	26.5	60.3	46.4	44.7	2.7	14.6						
AMBX0772	AirCore	409,603	8,490,301	711.5	28.1	4.5	11.5	7.0	33.0	1.3	31.8	61.7	45.6	41.7	0.4	23.0	3.5	37.8	0.7	26.4	58.9	
AMBX0773	AirCore	409,299	8,490,099	738.5	25.8	0.5	12.0	11.5	34.0	7.2	12.7		46.5	45.5	2.4	10.1	6.0	44.0	1.1	18.4		
AMBX0774	AirCore	409,350	8,489,999	714.8	26.6	1.5	10.5	9.0	39.6	1.6	25.3		57.6	49.9	0.7	14.4	8.0	41.5	0.7	24.9		
AMBX0775	AirCore	409,002	8,489,800	741.9	24.4	8.5	14.5	6.0	28.4	10.7	13.5	40.9	39.4	41.7	3.2	7.4	2.5	39.1	4.5	16.3	42.0	
AMBX0776	AirCore	409,102	8,489,699	743.2	30.4	1.0	16.0	15.0	39.0	3.4	24.0	52.8	53.3	48.3	1.8	16.4	13.0	41.3	1.7	24.3	53.6	
AMBX0777	AirCore	409,259	8,489,792	699.5	15.8	0.0	5.0	5.0	31.2	11.8	14.7	42.3	46.3	49.5	4.3	8.7	1.5	45.2	5.1	10.6	39.5	
AMBX0778	AirCore	409,702	8,489,500	732.0	22.1	0.0	19.0	19.0	27.8	13.3	16.8	42.4	37.3	48.8	4.9	8.8	4.5	43.8	4.1	15.1	41.6	

Central District - Area 1
(Previously reported² holes with +20 mesh product grades)

Drill Collar Information						Bauxite Interval										Total High-Grade Bauxite Included					
						In Situ						+20 Mesh Product				In Situ					
HOLEID	TYPE	X	Y	Z	Depth (m)	From (m)	To (m)	Length (m)	TAA (%)	RSI (%)	Fe (%)	Ga (ppm)	Yield (%)	TAA (%)	RSI (%)	Fe (%)	Length (m)	TAA (%)	RSI (%)	Fe (%)	Ga (ppm)
AMBX0779	AirCore	409,799	8,489,394	751.5	22.1	0.5	17.5	17.0	46.7	2.5	10.7	53.6	61.8	53.4	0.7	7.8	16.0	47.3	1.9	11.0	54.5
AMBX0780	AirCore	410,201	8,490,499	710.8	25.8	0.5	19.5	19.0	24.1	11.6	14.9	58.7	42.0	37.4	4.8	15.2	2.5	36.2	0.6	22.6	79.4
AMBX0781	AirCore	410,110	8,490,400	722.5	24.4	1.5	15.5	14.0	30.4	7.9	15.1	67.5	42.4	43.5	2.8	12.3	5.5	38.4	4.3	15.5	68.9
AMBX0782	AirCore	410,110	8,490,499	702.3	25.9	3.0	22.0	19.0	28.7	4.2	22.1	50.7	5.3	35.1	2.4	19.5	6.5	37.0	2.5	12.8	52.7
AMBX0783	AirCore	409,402	8,490,801	718.6	24.5	18.5	19.5	1.0	39.6	0.1	25.0		60.2	43.4	0.2	21.3	1.0	39.6	0.1	25.0	
AMBX0784	AirCore	409,297	8,490,899	724.1	23.6	4.5	12.5	8.0	28.3	0.7	41.8		48.4	37.0	0.5	31.5					
AMBX0785	AirCore	409,197	8,490,900	737.7	31.6	0.5	30.5	30.0	43.6	4.3	13.7		60.9	53.6	1.6	8.7	27.5	46.5	2.6	13.9	
AMBX0786	AirCore	409,198	8,490,999	727.4	20.8	4.5	9.0	4.5	22.9	0.1	51.2		45.6	29.9	0.3	43.1	1.0	37.8	0.2	31.6	
AMBX0788	AirCore	409,101	8,490,900	752.8	33.2	1.5	31.0	29.5	32.3	8.6	13.5		48.5	43.4	3.0	12.8	16.0	41.3	4.7	9.6	
AMBX0789	AirCore	409,302	8,490,800	734.1	24.9	6.5	19.0	12.5	16.1	17.8	19.8		32.1	37.0	6.0	16.2					
AMBX0790	AirCore	409,702	8,489,600	713.8	27.9	0.5	14.5	14.0	38.8	4.9	20.1	47.0	55.8	50.4	1.4	12.0	8.5	43.5	2.9	18.4	45.9
AMBX0791	AirCore	408,599	8,489,500	799.0	33.8	0.5	16.5	16.0	33.7	1.3	32.2	36.4	48.6	44.5	0.6	22.0	7.0	44.0	0.9	19.9	38.1
AMBX0792	AirCore	409,202	8,491,200	731.0	17.8	9.5	13.5	4.0	36.8	9.7	11.4		55.2	52.1	3.3	6.5	3.0	40.3	8.6	11.0	
AMBX0794	AirCore	409,090	8,491,300	724.6	16.8	0.5	3.0	2.5	25.8	2.9	31.0		49.2	39.2	1.8	21.3					
AMBX0796	AirCore	409,406	8,491,194	732.5	22.6	0.5	15.0	14.5	45.0	2.0	15.9		51.4	51.0	0.5	11.6	13.5	46.7	0.9	15.8	
AMBX0797	AirCore	409,503	8,491,198	737.9	29.1	0.5	21.5	21.0	33.1	5.7	25.6		47.2	45.5	2.3	18.9	10.0	45.7	0.9	18.2	
AMBX0798	AirCore	409,497	8,491,000	716.9	26.4	0.5	18.0	17.5	30.5	11.5	15.5		47.0	47.0	5.1	9.0	9.0	42.5	3.2	17.8	
AMBX0799	AirCore	409,645	8,490,998	710.8	10.7	0.5	4.0	3.5	24.0	7.4	14.0		44.5	38.3	3.0	7.6					
AMBX0800	AirCore	409,402	8,490,900	723.2	15.7	0.5	12.5	12.0	35.6	3.3	25.9		61.5	45.2	1.3	18.6	8.0	41.1	2.7	19.8	
AMBX0801	Auger	409,810	8,490,596	702.7	20.5	2.0	9.5	7.5	28.0	4.6	15.1		35.8	46.7	1.0	8.4					
AMBX0805	Auger	410,200	8,487,400	687.5	12.5	0.5	7.5	7.0	22.1	10.5	3.8		36.7	44.2	2.7	1.9					
AMBX0806	Auger	409,000	8,488,400	779.1	12.0	1.5	3.5	2.0	27.0	4.1	8.3		36.1	41.3	1.5						
AMBX0807	Auger	407,591	8,488,602	729.5	14.5	0.5	2.0	1.5	22.2	10.8	3.7		36.0	40.8	3.2	2.2					
AMBX0811	Auger	407,421	8,488,603	724.7	18.0	0.5	10.0	9.5	18.4	12.6	4.4	38.1	33.7	36.4	3.7	2.0					
AMBX0812	Auger	411,400	8,487,200	616.7	6.0	0.0	3.5	3.5	29.5	3.0	13.0	52.9	38.2	41.5	1.1	8.3					
AMBX0816	Auger	409,398	8,488,000	730.1	12.5	4.5	5.5	1.0	20.6	9.8	3.2		41.6	40.4	3.1	1.4					
AMBX0817	Auger	409,223	8,488,000	722.0	14.5	2.5	4.0	1.5	23.6	11.7	3.4	36.2	52.3	42.7	3.7	1.5					
AMBX0818	Auger	410,200	8,486,800	590.7	5.5	0.0	1.0	1.0	21.4	12.5	7.5		35.4	42.3	3.8	3.9					
AMBX0821	Auger	409,200	8,488,402	738.9	4.5	0.5	1.5	1.0	24.6	6.7	12.1		31.7	37.6	2.4	7.8					
AMBX0828	Auger	407,400	8,486,600	693.9	19.0	4.5	6.5	2.0	29.8	5.5	2.3		42.4	38.4	2.6	1.1					
AMBX0829	Auger	409,401	8,488,400	765.7	14.5	0.5	4.5	4.0	24.0	6.6	30.8		35.4	40.0	3.9	18.4					
AMBX0833	Auger	409,800	8,486,800	613.0	10.0	3.5	5.5	2.0	30.4	4.5	4.7		54.0	35.3	2.1	2.5					
AMBX0834	Auger	409,800	8,486,600	656.0	11.0	0.0	7.5	7.5	45.8	4.6	1.7	84.7	40.9	51.7	1.9	1.2					
AMBX0835	Auger	407,200	8,486,600	681.6	16.0	0.0	8.5	8.5	27.9	3.4	4.9	53.5	41.8	37.6	1.5	2.3					
AMBX0836	Auger	409,800	8,486,400	678.2	14.5	1.0	11.5	10.5	14.0	17.8	2.7		31.0	31.8	7.4	1.0					
AMBX0846	Auger	408,602	8,488,002	707.4	10.0	2.5	4.0	1.5	26.1	8.6	3.0		38.3	40.1	2.2	1.4					
AMBX0847	Auger	408,800	8,487,601	727.5	17.0	1.0	3.0	2.0	33.5	3.7	5.6		43.0	38.8	1.1	3.5					
AMBX0849	Auger	408,000	8,486,600	749.3	6.0	0.0	6.0	6.0	46.0	1.8	14.4		55.8	51.8	1.2	9.9	6.0	46.0	1.8	14.4	
AMBX0850	Auger	409,400	8,486,800	686.8	13.5	7.0	9.5	2.5	32.6	5.8	4.4		50.2	47.1	2.0	1.9					
AMBX0852	Auger	407,600	8,487,200	752.1	7.5	0.5	4.0	3.5	22.8	8.9	5.0	46.5	37.5	42.7	2.3	2.4					
AMBX0855	Auger	408,600	8,486,400	680.5	15.0	1.0	2.0	1.0	18.3	9.2	3.9		36.2	35.8	3.5	2.3					
AMBX0857	Auger	409,000	8,486,800	662.9	4.5	0.0	2.5	2.5					43.8	34.8	1.1	2.6					
AMBX0858	Auger	407,200	8,486,400	660.2	7.5	0.0	6.5	6.5	29.2	6.6	4.2		47.4	39.5	2.2	2.0					
AMBX0859	Auger	410,600	8,486,600	604.7	13.5	2.0	4.5	2.5	24.8	8.2	7.5		43.2	34.9	5.7	3.7					
AMBX0862	Auger	407,400	8,486,400	697.0	19.5	2.5	8.5	6.0	21.5	8.9	4.6	45.5	34.6	42.4	2.2	3.0					
AMBX0863	Auger	408,599	8,487,601	688.0	5.5	3.5	4.5	1.0	23.7	7.3	3.8		33.2	37.0	2.8	2.4					
AMBX0864	Auger	410,000	8,488,201	702.5	21.5	1.5	4.0	2.5	30.8	3.6	5.1	62.4	31.8	39.7	1.1	1.9					
AMBX0865	Auger	408,400	8,486,800	739.6	18.5	0.5	14.0	13.5	17.6	10.5	5.0	45.5	31.4	30.1	3.8	3.7					
AMBX0870	Auger	411,800	8,487,599	562.5	22.5	1.5	2.5	1.0	20.1	11.5	9.5	44.1	20.8	38.2	4.1	3.6					
AMBX0874	Auger	407,422	8,486,797	700.0	14.0	3.0	4.0	1.0	19.2	9.2	4.0		40.9	34.5	3.2	1.6					
AMBX0876	Auger	409,000	8,487,000	698.0	10.0	0.5	4.0	3.5	38.2	5.4	4.5	69.4	36.4	47.8	1.8	2.2					
AMBX0878	Auger	411,199	8,487,600	639.2	7.5	4.5	6.0	1.5	30.8	5.5	11.4	58.9	27.0	35.7	2.4	4.1					
AMBX0879	Auger	409,400	8,487,800	727.4	16.5	0.5	1.5	1.0	37.5	2.3	3.7		52.0	45.9	1.2	2.0					

Central District - Area 1
(Previously reported² holes with +20 mesh product grades)

Drill Collar Information						Bauxite Interval								Total High-Grade Bauxite Included								
						In Situ				+20 Mesh Product				In Situ								
HOLEID	TYPE	X	Y	Z	Depth (m)	From (m)	To (m)	Length (m)	TAA (%)	RSI (%)	Fe (%)	Ga (ppm)	Yield (%)	TAA (%)	RSI (%)	Fe (%)	Length (m)	TAA (%)	RSI (%)	Fe (%)	Ga (ppm)	
AMBX0881	Auger	408,199	8,487,603	682.9	10.0	1.0	2.5	1.5	25.7	8.3	2.9		37.0	41.1	2.7	2.2						
AMBX0882	Auger	411,401	8,487,600	609.2	20.0	7.5	8.5	1.0	28.8	4.0	6.0	41.1	29.2	35.9	1.9	3.0						
AMBX0883	Auger	409,200	8,488,200	747.0	15.0	4.5	11.0	6.5	22.5	8.8	6.6		33.7	43.3	2.4	2.8						
AMBX0885	Auger	410,400	8,488,400	680.9	16.0	9.5	13.5	4.0	29.9	4.9	3.6		41.4	43.0	1.5	1.9						
AMBX0889	Auger	407,200	8,487,000	677.8	10.0	1.0	5.5	4.5	27.8	5.8	2.8	54.4	37.8	39.9	2.1	1.1						
AMBX0891	Auger	409,200	8,487,800	761.7	22.0	0.5	6.5	6.0	28.9	4.3	5.0		42.1	39.2	1.9	2.6						
AMBX0899	Auger	407,600	8,487,605	734.5	11.0	2.5	8.5	6.0	24.7	8.7	4.4		32.5	37.1	3.8	2.7						
AMBX0902	Auger	407,400	8,487,605	694.0	20.0	3.5	4.5	1.0	22.1	9.6	2.6		37.7	40.0	3.5	1.2						
AMBX0903	Auger	408,800	8,486,800	737.0	15.0	0.5	3.0	2.5	26.7	6.1	3.9	35.1	46.9	39.8	2.0	2.0						
AMBX0911	Auger	407,800	8,487,800	675.6	21.0	1.0	3.0	2.0	35.2	7.7	10.6	63.2	41.4	50.8	1.9	8.1						
AMBX0912	Auger	412,199	8,487,599	590.2	11.0	3.0	4.5	1.5	23.9	5.4	3.8		37.4	36.8	1.5	3.0						
AMBX0914	Auger	408,000	8,487,800	709.8	19.0	0.0	4.5	4.5	27.1	5.9	4.7		40.1	41.7	2.2	2.9						
AMBX0916	Auger	408,801	8,487,801	736.1	20.0	0.5	5.0	4.5	27.7	3.8	7.0		37.8	39.6	1.7							
AMBX0922	Auger	412,000	8,488,200	649.0	7.0	0.5	1.5	1.0	26.7	9.0	6.8		34.8	39.3	4.9	3.3						
AMBX0928	Auger	410,598	8,486,800	610.5	22.0	0.0	14.0	14.0	19.2	9.7	3.4	37.5	34.6	40.6	3.7	1.8						
AMBX0929	Auger	411,400	8,488,200	602.6	10.0	1.0	5.0	4.0	17.8	9.7	5.0	49.3	29.1	26.1	4.0	2.0						
AMBX0930	Auger	412,599	8,487,599	639.0	4.0	0.5	4.0	3.5	27.9	3.9	8.9		37.2	38.7	1.2	4.7						
AMBX0937	Auger	411,200	8,488,200	673.5	7.0	0.5	5.5	5.0	27.2	6.6	3.2		45.6	40.5	4.6	2.2						
AMBX0938	Auger	411,000	8,488,000	689.0	19.0	2.5	14.0	11.5	24.8	6.4	4.2		42.2	40.6	1.9	1.8						
AMBX0944	Auger	412,399	8,487,801	607.3	10.5	0.0	5.5	5.5	25.9	3.9	15.3	49.5	38.9	37.0	2.2	13.5						
AMBX0946	Auger	410,000	8,486,400	698.6	19.9	0.5	9.0	8.5	21.9	12.2	5.1	41.1	30.9	42.2	4.3	3.2						
AMBX0948	Auger	410,400	8,486,400	645.0	10.5	1.0	4.0	3.0	19.8	10.8	11.5	53.2	32.8	39.2	4.6	6.5						
AMBX0952	Auger	411,201	8,486,800	623.5	16.5	0.5	9.0	8.5	30.7	2.2	12.3	53.1	39.1	40.6	1.3	9.2						
AMBX0953	Auger	411,400	8,486,800	630.4	20.5	0.0	15.0	15.0	21.3	9.0	12.3		28.8	36.4	2.7	7.3						
AMBX0968	Auger	408,000	8,487,400	719.2	13.0	4.5	7.5	3.0	26.0	7.5	3.0		34.5	41.5	3.1	1.5						
AMBX0970	Auger	411,999	8,488,004	629.3	19.5	0.0	3.0	3.0	27.7	4.3	9.3	43.7	43.7	39.9	1.6	8.6						
AMBX0971	Auger	412,197	8,488,004	626.2	16.8	1.0	9.0	8.0	21.1	8.6	16.7	46.0	32.0	36.5	3.9	11.4						
AMBX0974	Auger	412,200	8,487,401	542.1	22.0	1.0	2.0	1.0	24.5	4.7	11.8	36.6	48.0	35.3	2.3	10.2						
AMBX0975	Auger	412,400	8,487,401	597.2	11.0	0.5	9.0	8.5	22.3	6.9	6.9		37.7	35.2	4.5	3.4						
AMBX0984	Auger	409,400	8,487,400	701.3	15.0	1.0	5.5	4.5	20.3	9.3	4.2	49.7	39.0	42.9	3.0							
AMBX0985	Auger	412,000	8,487,801	558.4	7.0	0.5	2.0	1.5	19.1	6.0	20.0	49.2	42.8	34.1	2.6	17.5						
AMBX0986	Auger	410,600	8,487,000	609.0	7.0	0.5	1.5	1.0	27.7	3.8	5.0		48.2	39.7	2.5	2.9						
AMBX0987	Auger	410,802	8,487,000	645.6	19.0	4.0	11.0	7.0	23.4	13.1	19.2		29.4	48.0	3.7	8.6						
AMBX0993	Auger	409,400	8,487,200	709.3	14.0	0.5	14.0	13.5	23.1	13.3			21.6	37.8	10.1	9.8						
AMBX0996	Auger	412,399	8,487,199	572.0	14.5	1.0	2.0	1.0	25.9	5.3	17.5	49.6	44.7	39.6	2.6	11.8						
AMBX0997	Auger	412,599	8,487,198	679.6	15.5	0.5	10.5	10.0	26.4	5.3	20.0	56.8	31.4	42.2	1.8	12.4						
AMBX0999	Auger	408,200	8,487,203	701.0	13.0	5.0	10.0	5.0	28.9	13.4	2.5	49.8	36.9	47.0	3.8	0.8						
AMBX1001	Auger	412,000	8,487,000	593.1	12.0	1.0	2.0	1.0	27.2	5.3	8.3		45.8	39.5	2.2	6.6						
AMBX1011	Auger	412,600	8,486,600	551.7	21.0	0.5	3.0	2.5	20.2	7.5	6.0		40.6	42.0	2.5	2.2						
AMBX1012	Auger	412,400	8,486,600	497.8	18.0	0.5	5.0	4.5	18.8	5.7	14.4	43.7	38.3	34.8	2.3	8.7						
AMBX1014	Auger	412,000	8,486,800	545.4	7.0	0.5	3.5	3.0	28.5	2.8	12.4	57.4	32.2	37.4	1.8	8.5						
AMBX1015	Auger	412,400	8,486,800	557.8	17.5	2.5	9.5	7.0	19.5	9.5	8.0		27.6	39.0	3.0	3.5						
AMBX1016	Auger	410,600	8,486,403	649.8	24.0	1.0	9.0	8.0	17.8	9.2	8.9		29.8	36.9	4.0	3.9						
AMBX1017	Auger	410,799	8,486,401	628.0	19.1	10.5	14.0	3.5	21.5	9.2	5.9		34.2	39.1	4.6	2.7						
AMBX1018	Auger	411,000	8,486,400	590.2	12.5	0.0	1.5	1.5	22.6	5.5	12.3		39.0	35.9	3.5	9.8						
AMBX1024	Auger	408,601	8,487,200	693.5	16.0	0.5	4.5	4.0	34.2	6.1	4.3	59.4	41.1	45.5	2.9	1.9						
AMBX1026	Auger	409,000	8,487,200	721.6	15.6	0.0	4.0	4.0					38.5	38.3	2.3	2.1						
AMBX1027	Auger	412,597	8,488,006	645.6	24.5	0.0	16.5	16.5	25.0	10.0	14.7		34.4	41.1	2.5	11.8						
AMBX1029	Auger	412,601	8,486,800	602.3	2.5	0.0	2.0	2.0	25.5	4.2	6.7	49.8	35.4	43.7	2.9	4.1						
AMBX1032	Auger	412,599	8,486,400	521.6	16.0	2.0	3.5	1.5	21.3	7.9	28.6		24.8	42.6	1.3	20.4						
AMBX1039	Auger	412,600	8,487,402	680.4	12.0	0.5	1.5	1.0	21.4	6.7	5.2		46.4	35.6	3.8	3.0						
AMBX1047	Auger	408,400	8,486,600	746.1	6.1	1.0	3.5	2.5	30.6	3.8	5.2	46.4	45.4	39.6	2.7	3.3						
AMBX1049	Auger	411,400	8,486,400	614.4	11.5	1.0	5.0	4.0	17.9	8.0	10.7	53.2	32.3	43.2	3.4							

Central District - Area 1
(Previously reported² holes with +20 mesh product grades)

Drill Collar Information						Bauxite Interval										Total High-Grade Bauxite Included						
						In Situ						+20 Mesh Product				In Situ						
HOLEID	TYPE	X	Y	Z	Depth (m)	From (m)	To (m)	Length (m)	TAA (%)	RSI (%)	Fe (%)	Ga (ppm)	Yield (%)	TAA (%)	RSI (%)	Fe (%)	Length (m)	TAA (%)	RSI (%)	Fe (%)	Ga (ppm)	
AMBX1052	Auger	409,800	8,488,601	724.8	24.5	0.0	9.5	9.5	26.6	4.6	5.2		41.8	38.9	1.7	2.8						
AMBX1061	Auger	411,799	8,486,399	584.2	10.0	0.0	4.0	4.0	24.7	4.7	14.5		30.6	42.2	1.9	6.4						
AMBX1072	Auger	411,002	8,486,600	589.8	14.0	0.5	1.5	1.0	22.3	5.3	11.2		39.1	33.7	1.4	6.3						
AMBX1103	Auger	411,602	8,492,000	614.1	3.9	1.0	3.5	2.5	29.9	2.1	19.8		54.6	47.1	1.2	8.1						
AMBX1138	Auger	411,200	8,492,400	654.6	9.5	0.5	6.0	5.5	25.7	7.7	18.0		44.1	42.4	2.4	9.6						
AMBX1147	Auger	409,200	8,493,000	717.4	15.0	0.5	6.5	6.0	27.0	6.1	8.9		37.5	42.5	1.9	4.3						
AMBX1148	Auger	409,200	8,493,200	663.9	9.0	1.0	6.0	5.0	27.7	5.0	13.6		50.6	45.8	1.8	7.8						
AMBX1153	Auger	409,400	8,493,000	769.8	17.0	6.5	15.5	9.0	22.7	9.6	6.0		34.5	38.8	3.0	2.5						
AMBX1154	Auger	409,600	8,493,000	792.5	14.0	0.5	9.5	9.0	22.2	13.9	12.1		24.1	41.7	5.2	11.3						
AMBX1168	Auger	409,600	8,492,600	812.6	12.0	1.5	10.5	9.0	29.9	1.0	28.5		43.5	35.7	0.5	23.0	1.5	40.1	0.7	24.8		
AMBX1170	Auger	410,200	8,493,000	735.6	12.0	4.0	12.0	8.0	36.1	7.3	8.2		40.5	49.0	1.7	4.0	5.0	44.7	2.9	10.6		
AMBX1172	Auger	409,800	8,492,400	800.8	18.9	2.0	18.9	16.9	31.1	7.4	9.7		34.9	45.1	2.1	5.7	8.9	39.7	2.6	7.2		
AMBX1173	Auger	410,600	8,492,600	661.1	13.5	0.0	13.5	13.5	31.2	8.4	8.4		37.6	47.0	3.1	4.7	3.0	44.5	4.8	10.1		
AMBX1176	Auger	409,799	8,492,600	782.7	24.0	0.5	9.0	8.5	32.8	0.5	32.0		48.3	40.0	0.5	26.0	2.0	41.1	0.2	18.0		
AMBX1178	Auger	410,800	8,492,400	642.1	11.5	4.5	6.0	5.5	22.7	6.9	9.9	48.0	37.6	41.4	3.1	4.5						
AMBX1183	Auger	409,598	8,492,799	812.1	19.0	0.5	10.5	6.0					34.7	50.1	3.7	8.5						
AMBX1184	Auger	409,399	8,492,800	775.2	16.0	3.0	4.0	1.0	21.0	1.2	47.8		37.5	36.2	0.5	31.9						
AMBX1187	Auger	409,200	8,492,600	762.7	19.0	2.0	3.5	1.5	24.4	7.7	31.0		35.1	42.2	3.7	19.2						
AMBX1188	Auger	411,031	8,492,600	669.1	19.3	0.5	16.0	15.5	26.3	9.3	9.6		40.7	40.5	3.0	1.6	1.0	41.3	7.9	14.3		
AMBX1189	Auger	410,600	8,492,400	684.8	10.0	0.5	6.0	5.5	28.0	7.3	26.6		36.3	44.6	2.5	17.0	1.5	37.3	8.3	15.3		
AMBX1194	Auger	410,000	8,493,200	716.6	17.0	0.5	10.5	10.0	26.1	2.2	7.9		35.1	36.2	1.4	5.7						
AMBX1197	Auger	412,800	8,492,000	576.1	16.0	7.0	8.0	1.0	29.5	8.7	4.3		39.8	40.0	5.9	1.6						
AMBX1199	Auger	410,400	8,492,600	718.1	14.5	0.5	14.5	14.0	32.9	8.8	15.3		43.0	50.9	3.0	8.3	9.0	43.8	2.4	15.3		
AMBX1206	Auger	412,400	8,492,000	567.8	2.5	0.0	1.5	1.5	24.7	6.4	14.2		54.3	38.6	3.1	12.5						
AMBX1208	Auger	409,600	8,491,800	833.5	19.0	1.5	18.0	16.5	23.4	11.2	12.1		32.9	38.8	3.5	6.6	1.5	36.8	3.0	4.9		
AMBX1210	Auger	409,400	8,491,800	821.6	14.0	1.0	4.5	3.5	39.5	2.4	19.4		44.5	46.4	1.5	14.1	2.5	43.5	1.4	17.3		
AMBX1211	Auger	410,000	8,493,000	767.0	22.0	1.0	8.5	7.5	29.0	3.9	8.5		46.3	39.0	1.7	4.0						
AMBX1212	Auger	412,197	8,492,200	575.1	5.5	1.0	2.5	1.5	34.8	5.6	18.5	60.5	36.4	47.0	2.3	11.8						
AMBX1216	Auger	409,400	8,492,400	826.4	15.0	2.0	14.0	12.0	33.7	1.0	14.9		39.7	42.0	0.3	16.8	5.0	40.7	0.4	15.6		
AMBX1218	Auger	412,600	8,491,800	587.2	14.2	2.5	7.5	5.0	24.7	3.7	6.6	56.5	35.6	37.1	1.1	2.8						
AMBX1219	Auger	409,000	8,491,800	826.6	28.0	2.5	22.0	19.5	20.7	6.2	30.4	50.7	32.5	33.2	2.5	23.1						
AMBX1220	Auger	408,800	8,492,000	791.2	13.0	0.5	2.0	1.5	26.9	8.8	16.7		46.1	39.9	3.6	14.6						
AMBX1221	Auger	409,600	8,492,400	833.8	18.0	7.5	8.5	1.0	32.5	10.3	7.5	43.5	38.3	49.2	3.9							
AMBX1226	Auger	410,200	8,492,400	735.4	21.8	2.5	10.0	7.5	15.5	14.6	3.0		29.5	29.8	5.3	1.6						
AMBX1227	Auger	411,802	8,493,199	586.9	16.5	0.0	7.0	7.0	24.5	7.4	10.3		35.9	43.2	1.7	6.2						
AMBX1233	Auger	410,650	8,492,800	671.9	15.5	13.5	14.5	1.0	31.4	11.4	10.2		30.8	46.1	8.6	4.6						
AMBX1237	Auger	409,201	8,491,600	792.8	11.0	3.0	11.0	8.0	37.0	0.9	27.6		49.5	44.3	0.4	21.4	7.0	40.5	1.0	22.7		
AMBX1238	Auger	409,202	8,491,800	821.9	15.5	1.0	12.5	11.5	34.9	7.3	18.7		45.3	50.1	2.8	12.8	7.0	41.7	4.1	15.8		
AMBX1241	Auger	408,998	8,491,600	793.3	18.0	1.0	15.5	14.5	24.8	10.3	8.8		26.2	39.5	3.7	5.2	6.0	37.9	1.0	8.0		
AMBX1243	Auger	411,612	8,493,400	555.4	14.5	0.0	3.5	3.5	24.6	13.4	15.7		42.7	46.1	5.3	9.4						
AMBX1256	Auger	408,425	8,491,800	719.1	14.0	2.5	4.0	1.5	32.4	10.2	2.5		50.4	43.5	3.8							
AMBX1265	Auger	410,400	8,491,600	653.4	18.0	0.5	1.5	1.0					42.9	42.4	1.2	8.9						
AMBX1269	Auger	412,400	8,492,400	610.2	18.5	5.5	6.5	1.0	31.0	4.3	27.2		37.2	51.4	0.9							
AMBX1270	Auger	412,200	8,492,400	645.8	11.5	0.5	11.5	11.0	21.9	11.6	23.0		29.3	43.6	4.4	12.9	2.5	43.5	2.7	14.4		
AMBX1275	Auger	412,400	8,492,600	609.0	19.5	3.5	4.5	1.0	30.4	9.8	19.0	54.0	29.2	41.2	4.5	15.9						
AMBX1276	Auger	412,200	8,492,600	651.4	18.0	0.0	9.5	9.5	16.4	13.5	16.5	51.5	24.8	33.9	3.9	5.9						
AMBX1280	Auger	411,200	8,493,200	623.0	15.0	0.0	7.5	7.5	32.7	7.1	15.6		33.5	49.0	2.3	8.6	1.0	40.2	4.0	15.1		
AMBX1287	Auger	413,050	8,491,400	604.3	13.5	4.0	8.0	4.0	18.8	10.4	4.0	49.0	33.5	35.6	3.8	2.0						
AMBX1289	Auger	408,400	8,492,000	734.2	18.5	5.5	8.0	2.5	17.2	13.0	4.6	40.1	33.9	38.6	7.2	1.9						
AMBX1291	Auger	407,650	8,487,604	735.8	13.5	3.0	5.0	2.0	23.2	6.2	4.6		31.8	35.4	2.0	2.0						
AMBX1297	Auger	411,400	8,491,600	696.5	20.5	0.5	10.0	9.5	30.4	7.9	24.2		37.5	42.3	3.1	20.3	1.5	36.5	3.9	22.3		
AMBX1303	Auger	412,000	8,492,400	652.6	20.0	3.0	16.5	13.5	21.0	13.5	21.3		25.7	43.1	4.5	15.1	1.0	44.5	2.9	16.0		
AMBX1312	Auger	410,202	8,493,400	797.4	19.0	5.0	10.5	5.5	24.0	5.2	30.7		45.8	37.1	3.0	19.6						

Central District - Area 1
(Previously reported² holes with +20 mesh product grades)

Drill Collar Information						Bauxite Interval										Total High-Grade Bauxite Included						
						In Situ						+20 Mesh Product				In Situ						
HOLEID	TYPE	X	Y	Z	Depth (m)	From (m)	To (m)	Length (m)	TAA (%)	RSI (%)	Fe (%)	Ga (ppm)	Yield (%)	TAA (%)	RSI (%)	Fe (%)	Length (m)	TAA (%)	RSI (%)	Fe (%)	Ga (ppm)	
AMBX1314	Auger	411,201	8,491,600	648.5	20.0	1.0	8.5	7.5	22.1	4.2	42.2	39.9	40.2	32.0	1.7	35.1						
AMBX1324	Auger	409,000	8,492,800	725.6	20.0	1.0	8.0	7.0	26.3	5.0	8.2		35.5	39.3	1.9	3.9						
AMBX1325	Auger	410,402	8,493,200	742.8	11.0	2.5	8.5	6.0	20.4	13.8	6.6		32.8	37.4	4.8							
AMBX1327	Auger	412,600	8,491,600	582.7	30.0	0.0	4.5	4.5	26.1	5.4	6.7		36.0	40.0	2.8	3.4						
AMBX1331	Auger	410,600	8,492,999	711.2	23.5	0.0	16.5	16.5	18.4	11.3	6.3		28.6	31.0	3.9	2.7						
AMBX1335	Auger	411,200	8,491,800	616.2	11.8	0.0	10.0	10.0	19.6	8.6	29.9		28.5	35.7	4.0	23.5						
AMBX1338	Auger	413,398	8,491,400	654.7	4.0	0.0	1.0	1.0	22.5	3.1	4.1		49.4	33.5	1.1							
AMBX1339	Auger	410,025	8,492,400	747.4	18.0	11.5	18.0	6.5	36.6	0.8	32.3		48.0	45.1	0.7	22.5	2.5	44.4	0.1	24.9		
AMBX1340	Auger	410,975	8,492,999	740.1	16.0	0.0	8.5	8.5	30.9	10.0	15.9		42.5	48.6	3.3	8.6	4.0	38.4	7.5	13.8		
AMBX1342	Auger	410,801	8,493,000	715.6	15.0	0.5	8.0	7.5	35.2	2.7	10.4		37.8	46.9	1.3	7.2	3.5	41.5	1.5	9.2		
AMBX1343	Auger	411,225	8,492,998	666.8	14.5	2.0	11.0	9.0	27.4	5.0	14.3		36.5	40.0	1.7	7.5						
AMBX1348	Auger	410,000	8,492,800	740.4	18.0	1.0	3.5	2.5	27.4	4.8	32.2		43.2	39.0	2.8	23.2	1.0	35.2	3.1	25.5		
AMBX1350	Auger	412,825	8,491,400	570.0	19.5	0.5	2.0	1.5	30.7	4.7	3.9	48.4	49.1	39.1	3.1	2.5						
AMBX1353	Auger	407,400	8,491,000	713.7	19.5	4.0	6.0	2.0	18.4	8.6	6.0	51.5	30.6	45.3	1.6	1.3						
AMBX1354	Auger	407,498	8,490,600	739.7	14.5	1.0	4.0	3.0	19.8	9.9	5.1	36.0	35.1	41.9	2.6	2.3						
AMBX1357	Auger	412,000	8,493,400	562.0	14.5	0.5	2.0	1.5	26.7	6.7	8.7		36.8	40.0	2.7	4.9						
AMBX1363	Auger	410,449	8,488,801	728.9	17.0	0.5	2.0	1.5	28.7	4.3	5.2	45.1	39.2	41.5	2.0	3.4						
AMBX1364	Auger	410,499	8,488,801	716.9	16.5	0.5	9.0	8.5	20.2	10.6	3.7	40.4	39.2	37.5	3.2	2.3						
AMBX1365	Auger	410,547	8,488,800	700.0	17.5	0.5	1.5	1.0	23.9	8.0	4.1	51.8	51.8	42.7	2.8	1.6						
AMBX1366	Auger	410,349	8,488,802	728.2	16.7	0.0	1.5	1.5	26.8	3.6	3.8	38.2	46.4	40.3	1.4	2.4						
AMBX1367	Auger	410,299	8,488,801	728.2	18.0	0.5	17.0	16.5	26.0	6.6	4.9	48.3	39.4	42.3	1.9	2.3						
AMBX1368	Auger	410,249	8,488,801	713.4	14.0	0.5	9.5	9.0	27.4	6.4	4.2	42.3	42.3	44.5	1.4	2.0						
AMBX1374	Auger	411,600	8,492,800	595.0	16.5	0.5	2.0	1.5	19.5	10.9	8.7	38.5	31.9	34.8	4.3	4.5						
AMBX1375	Auger	410,100	8,490,999	769.3	21.5	0.5	15.0	14.5	28.7	8.1	12.5		34.3	47.0	2.2	7.7	5.0	36.2	4.3	11.6		
AMBX1376	Auger	410,300	8,491,000	746.9	16.5	1.0	11.5	10.5	15.8	15.4	7.9	53.6	28.7	41.9	5.6	4.5						
AMBX1377	Auger	407,697	8,487,604	723.9	5.0	0.5	3.0	2.5	37.6	2.1	11.5		51.6	45.6	0.7	8.3						
AMBX1380	Auger	410,600	8,492,200	731.2	16.0	0.5	1.5	1.0	27.2	4.2	23.3	55.1	44.0	34.4	2.0	24.3						
AMBX1381	Auger	410,801	8,492,200	722.9	15.0	2.0	9.5	7.5	25.2	3.1	10.0	37.7	32.2	37.7	1.4	6.8						
AMBX1383	Auger	411,400	8,492,200	631.1	23.5	0.5	8.0	7.5	22.7	7.0	5.8	35.4	35.7	37.5	2.3	2.5						
AMBX1384	Auger	411,650	8,492,200	626.5	15.0	0.5	3.5	3.0	30.5	4.4	10.5		34.9	45.1	1.2	7.6						
AMBX1385	Auger	411,800	8,492,200	630.1	17.0	6.5	15.5	9.0	20.1	6.1	11.9	41.5	28.1	38.8	3.5	7.1						
AMBX1387	Auger	409,600	8,491,600	816.9	14.0	0.5	14.0	13.5	47.5	0.1	17.3		53.9	52.1	0.1	12.7	11.0	51.2	0.1	13.4		
AMBX1388	Auger	411,405	8,492,601	720.1	12.0	0.5	8.5	8.0	29.5	5.4	10.0		38.5	42.2	2.3	5.6	1.5	41.1	1.6	8.7		
AMBX1389	Auger	411,603	8,492,600	686.4	6.0	0.5	1.5	1.0	25.3	5.3	7.4	35.7	39.8	39.0	1.7	3.2						
AMBX1392	Auger	411,386	8,492,800	681.2	3.5	0.0	2.0	2.0	26.7	3.1	11.6	44.8	30.3	42.5	1.7	6.0						
AMBX1393	Auger	411,000	8,492,800	710.0	16.5	0.0	8.5	8.5	33.8	7.1	15.8		45.2	50.0	2.5	9.3	5.0	41.0	3.7	15.3		
AMBX1394	Auger	408,000	8,491,600	769.6	15.0	7.0	9.0	2.0	27.1	4.0	4.9	39.3	41.5	38.7	1.5	1.9						
AMBX1395	Auger	407,600	8,487,553	727.9	11.5	1.5	4.0	2.5	27.7	7.2	4.2	43.6	40.5	44.1	2.5	1.8						
AMBX1396	Auger	407,600	8,487,490	712.9	15.5	1.0	2.0	1.0	25.3	4.7	4.3	43.2	48.3	39.4	1.6	1.6						
AMBX1400	Auger	410,399	8,488,847	742.6	13.0	1.0	2.5	1.5	19.6	10.3	3.0	36.5	33.7	42.9	3.5	1.1						
AMBX1401	Auger	410,050	8,491,600	757.0	9.0	0.0	5.0	5.0	28.7	6.9	17.2		38.0	43.2	2.5	10.5	1.0	41.6	5.7	9.9		
AMBX1403	Auger	409,007	8,492,201	754.8	16.0	1.5	6.5	5.0	26.4	8.7	21.6		35.7	44.8	2.9	14.6						
AMBX1407	Auger	411,004	8,492,200	656.5	13.0	4.5	5.5	1.0	30.2	5.0	6.8		40.5	45.1	2.1	3.7						
AMBX1408	Auger	410,405	8,492,200	781.1	23.0	0.5	12.5	12.0	23.1	11.1	2.3		37.9	38.3	3.6	1.0	1.5	34.0	4.7	3.1		
AMBX1410	Auger	409,000	8,492,000	837.3	20.0	3.0	20.0	17.0	20.0	2.3	43.6	36.3	40.6	27.5	1.9	37.9						
AMBX1413	Auger	411,395	8,492,000	599.2	8.0	1.0	3.0	2.0	21.9	6.5	23.0	50.1	47.1	32.6	3.5	15.5						
AMBX1414	Auger	409,800	8,491,800	785.6	23.0	12.5	16.0	3.5	42.3	5.9	13.3		44.4	55.3	1.3	5.8	3.5	42.3	5.9	13.3		
AMBX1415	Auger	410,200	8,491,600	723.6	3.0	0.0	3.0	3.0	19.9	5.6	11.4	37.4	29.0	36.6	2.1	6.8						
AMBX1419	Auger	410,200	8,492,800	688.7	7.8	0.0	7.8	7.8	34.1	8.9	15.4		46.8	48.1	4.2	10.7	4.0	40.1	3.6	17.3		
AMBX1420	Auger	410,000	8,491,800	727.2	19.5	0.0	12.0	12.0	36.0	6.4	9.7		44.1	51.6	2.1	5.0	9.0	40.9	3.3	9.4		
AMBX1425	Auger	410,400	8,488,750	709.4	16.5	0.0	8.0	8.0	26.6	5.5	4.8	40.9	45.0	41.2	1.4	2.5						
AMBX1426	Auger	410,499	8,490,999	712.4	20.0	6.5	18.5	12.0	30.4	6.1	10.6		31.5	46.7	1.9	8.0						
AMBX1427	Auger	411,400	8,491,801	643.0	7.8	0.5	4.5	4.0	22.1	8.6	12.0	40.2	33.8	39.2	3.6	8.5						

Central District - Area 1
(Previously reported² holes with +20 mesh product grades)

Drill Collar Information						Bauxite Interval										Total High-Grade Bauxite Included					
						In Situ						+20 Mesh Product				In Situ					
HOLEID	TYPE	X	Y	Z	Depth (m)	From (m)	To (m)	Length (m)	TAA (%)	RSI (%)	Fe (%)	Ga (ppm)	Yield (%)	TAA (%)	RSI (%)	Fe (%)	Length (m)	TAA (%)	RSI (%)	Fe (%)	Ga (ppm)
AMBX1428	Auger	411,600	8,491,800	673.0	30.5	11.0	17.0	6.0	33.1	1.3	32.9		41.0	40.1	0.6	26.7	2.0	43.4	2.5	18.9	
AMBX1429	Auger	411,801	8,491,798	612.8	18.8	6.0	9.0	3.0	33.3	2.0	29.1		37.1	43.1	0.9	20.8	1.0	42.9	4.0	16.3	
AMBX1430	Auger	412,800	8,493,000	506.5	11.0	0.0	3.5	3.5	26.2	11.6	14.6		44.2	50.3	3.9	7.1					
AMBX1431	Auger	409,401	8,492,201	844.6	24.0	11.0	13.5	2.5	38.2	3.0	22.7		34.4	49.8	0.9	13.2	1.0	47.1	1.8	14.5	
AMBX1432	Auger	409,591	8,492,202	839.6	20.0	9.5	11.5	2.0	37.0	2.7	7.5		31.7	47.4	0.6	5.5	2.0	37.0	2.7	7.5	
AMBX1433	Auger	409,800	8,492,201	826.3	16.5	0.5	16.5	16.0	37.2	1.6	25.2		50.4	46.3	0.6	18.1	13.0	39.7	1.0	23.1	
AMBX1434	Auger	412,997	8,492,200	642.3	16.0	0.5	5.5	5.0	23.3	6.1	4.5	43.5	42.1	35.8	2.1	1.8					
AMBX1435	Auger	407,487	8,487,205	734.3	17.0	0.0	17.0	17.0	28.6	12.4	6.7		36.1	44.3	4.2	3.6	7.0	45.4	4.7	7.2	
AMBX1436	Auger	411,600	8,491,600	718.8	26.5	0.0	17.5	17.5	39.8	2.0	21.6		42.8	49.5	1.0	13.3	13.0	42.7	2.7	17.4	
AMBX1439	Auger	410,203	8,492,200	782.9	16.0	1.0	9.5	8.5	20.0	9.1	2.8	41.8	35.9	34.8	2.9	2.9					
AMBX1443	Auger	411,001	8,492,001	654.7	14.5	0.5	3.5	3.0	24.6	7.0	11.5		30.7	43.6	1.7	7.4					
AMBX1444	Auger	410,825	8,492,000	693.5	12.5	1.0	5.0	4.0	30.1	1.6	13.3	49.3	31.9	42.7	0.7	8.4					
AMBX1447	Auger	409,150	8,491,400	752.0	16.0	0.5	8.0	7.5	41.0	1.6	23.1		58.8	49.9	0.9	15.5	7.5	41.0	1.6	23.1	
AMBX1452	Auger	410,400	8,489,000	759.4	11.0	8.0	9.0	1.0					38.1	34.8	3.6	1.0					
AMBX1453	Auger	410,400	8,488,700	700.6	22.0	0.0	13.5	13.5	19.9	9.6	4.0	40.6	42.3	38.6	2.7	1.8					
AMBX1454	Auger	410,400	8,488,650	693.5	17.0	0.5	1.5	1.0	26.3	9.0	3.3	35.9	51.6	39.8	4.2	1.6					
AMBX1456	Auger	409,400	8,492,000	863.7	20.5	7.0	8.5	1.5	21.1	14.5	19.5	35.5	32.1	43.9	4.9						
AMBX1458	Auger	409,400	8,491,400	757.9	17.0	1.5	17.0	15.5	35.9	5.1	21.9		43.3	47.0	1.9	16.4	10.0	40.2	1.7	23.1	
AMBX1461	Auger	412,200	8,492,800	622.2	18.0	1.0	5.0	4.0	26.3	5.2	15.0	52.1	32.4	43.0	1.5	7.6					
AMBX1463	Auger	412,202	8,493,400	580.0	15.0	0.5	2.0	1.5	19.7	7.9	11.1	43.9	32.8	38.5	3.4	5.9					
AMBX1466	Auger	413,203	8,491,800	671.3	12.0	0.5	1.5	1.0	31.6	4.7	5.3		46.4	42.4	1.4	2.5					
AMBX1468	Auger	411,984	8,491,400	731.2	10.0	0.5	3.5	3.0	18.7	10.9	18.0	51.3	33.0	39.1	4.0	10.9					
AMBX1469	Auger	412,200	8,491,400	618.6	18.0	1.5	3.0	1.5	27.1	4.2	4.7	48.9	41.6	36.0	1.7	1.9					
AMBX1471	Auger	410,400	8,491,401	720.4	13.0	0.5	1.5	1.0	23.2	8.5	6.9	52.3	44.0	36.2	4.6	5.7					
AMBX1473	Auger	409,800	8,491,401	813.5	24.0	7.0	15.5	8.5					27.6	38.5	5.0	8.7					
AMBX1478	Auger	409,999	8,491,401	817.5	17.0	0.0	10.5	10.5	20.8	7.8	23.4		38.1	37.8	2.4	17.5					
AMBX1479	Auger	410,802	8,491,399	656.7	22.0	0.5	1.5	1.0	26.4	7.4	12.1	59.5	44.1	41.1	2.3	11.1					
AMBX1480	Auger	410,595	8,491,402	702.2	12.5	0.5	7.0	6.5	20.5	10.4	4.4	35.2	33.5	33.9	3.2	2.1					
AMBX1482	Auger	411,605	8,491,399	782.6	24.0	0.0	21.0	21.0	30.0	5.3	19.1		39.2	45.3	1.6	11.7	6.5	39.5	3.3	10.7	
AMBX1483	Auger	411,200	8,491,400	676.5	17.0	2.0	5.0	3.0	25.9	7.7	21.2	45.8	37.1	39.6	2.8	18.4					
AMBX1484	Auger	411,402	8,491,402	740.4	21.5	5.5	10.5	5.0	38.3	3.3	23.2		54.6	47.3	1.6	15.7	3.5	42.9	2.1	19.7	
AMBX1488	Auger	410,000	8,492,600	728.8	15.0	0.5	6.0	5.5	32.3	5.9	25.3		46.1	45.5	2.4	17.5	2.0	36.7	1.5	25.8	
AMBX1492	Auger	412,800	8,489,000	630.2	22.0	0.5	10.5	10.0	28.5	4.4	7.9	51.0	39.4	38.5	2.0	4.2					
AMBX1493	Auger	412,801	8,489,200	578.2	4.5	0.0	1.0	1.0	38.3	5.5	8.0	58.3	31.7	48.7	2.7	6.5					
AMBX1495	Auger	412,800	8,489,800	556.2	13.0	2.0	4.0	2.0	25.3	8.8	3.9	40.3	38.7	41.2	3.0	2.0					
AMBX1496	Auger	412,350	8,489,800	594.1	10.5	0.5	4.5	4.0	24.2	7.1	4.1	41.7	40.6	34.3	2.5	1.9					
AMBX1497	Auger	412,797	8,490,600	516.3	12.0	1.5	2.5	1.0	19.1	10.6	3.9	52.9	35.4	40.0	3.0	2.4					
AMBX1498	Auger	412,399	8,489,000	710.0	8.0	0.5	6.5	6.0	19.2	10.5	1.8	35.0	38.2	35.6	4.9	0.9					
AMBX1499	Auger	412,250	8,489,000	659.2	12.5	0.0	7.5	7.5	26.6	5.3	6.5	49.6	37.5	41.2	1.4	3.1					
AMBX1502	Auger	412,001	8,488,602	678.0	4.5	0.5	4.5	4.0	35.1	8.8	9.9	71.1	29.1	44.9	4.9	5.6					
AMBX1504	Auger	412,800	8,491,000	513.3	11.0	1.5	2.5	1.0	20.3	9.4	5.3	53.0	36.2	38.6	3.3	2.8					
AMBX1506	Auger	410,224	8,491,401	759.2	15.0	0.0	2.0	2.0	32.3	1.7	10.9		48.6	43.3	0.8	8.1	1.0	36.1	1.0	9.8	
AMBX1508	Auger	412,600	8,488,800	700.4	10.0	0.0	10.0	10.0	34.8	12.3	6.4	67.2	35.4	52.8	3.5	4.7	6.5	46.9	4.1	8.0	74.6
AMBX1509	Auger	412,598	8,489,400	605.6	12.5	0.0	11.5	11.5	35.5	3.6	16.2		38.7	44.1	2.0	10.7	6.5	39.6	2.6	19.3	
AMBX1512	Auger	412,600	8,490,200	580.8	14.0	0.5	10.0	9.5	18.6	8.4	3.9	38.1	38.5	35.4	2.9	1.8					
AMBX1514	Auger	412,600	8,489,600	583.1	21.0	0.5	1.5	1.0	28.8	7.3	8.0	71.9	34.1	42.9	2.9	5.7					
AMBX1515	Auger	412,398	8,491,201	616.5	8.0	0.0	1.5	1.5	31.4	8.0	3.4	44.8	45.3	39.5	3.4	1.9					
AMBX1516	Auger	412,400	8,490,800	656.2	13.0	1.5	4.5	3.0	21.7	8.3	3.9	39.5	43.4	38.8	2.4	1.6					
AMBX1518	Auger	413,600	8,489,651	583.8	16.0	1.0	4.0	3.0	26.0	0.7	44.5		37.3	36.8	0.4	31.6					
AMBX1519	Auger	412,200	8,488,800	623.7	10.0	0.5	2.0	1.5	41.4	3.2	7.6	85.7	39.6	49.4	0.7	5.3					
AMBX1520	Auger	409,600	8,491,400	780.8	13.5	0.5	13.5	13.0	42.6	2.3	17.4		51.9	51.9	0.6	11.6	13.0	42.6	2.3	17.4	
AMBX1521	Auger	413,025	8,491,000	585.9	19.0	0.5	2.5	2.0	26.3	7.5	4.3	40.7	51.2	38.4	3.3	1.9					
AMBX1522	Auger	413,247	8,491,200	598.4	16.0	0.5	1.5	1.0	29.1	3.5	5.5		51.9	39.3	2.2	2.7					

Central District - Area 1
(Previously reported² holes with +20 mesh product grades)

Drill Collar Information						Bauxite Interval										Total High-Grade Bauxite Included						
						In Situ						+20 Mesh Product				In Situ						
HOLEID	TYPE	X	Y	Z	Depth (m)	From (m)	To (m)	Length (m)	TAA (%)	RSI (%)	Fe (%)	Ga (ppm)	Yield (%)	TAA (%)	RSI (%)	Fe (%)	Length (m)	TAA (%)	RSI (%)	Fe (%)	Ga (ppm)	
AMBX1523	Auger	410,400	8,488,600	692.2	17.5	0.5	11.5	11.0	27.1	6.0	6.0	63.8	37.2	40.2	1.5	2.8						
AMBX1526	Auger	412,249	8,491,200	645.2	21.5	0.0	8.5	8.5	21.2	9.0	3.0	36.2	25.3	35.9	3.0	1.3						
AMBX1528	Auger	412,600	8,489,200	607.4	9.5	0.5	8.0	7.5	38.8	3.2	8.7		36.7	46.6	1.3	4.6	4.5	45.5	1.9	9.8		
AMBX1529	Auger	410,150	8,490,600	674.5	16.0	0.5	14.0	13.5	29.9	2.5	12.6		43.0	42.9	0.7	8.1	2.5	36.6	0.6	11.1		
AMBX1530	Auger	413,800	8,490,000	527.4	14.0	0.5	11.0	10.5	24.3	16.1	12.7	62.7	22.2	42.2	5.3	10.8						
AMBX1532	Auger	413,000	8,491,200	610.6	13.4	1.0	9.5	8.5	37.1	10.0	3.8		37.1	51.1	2.9	2.0						
AMBX1533	Auger	409,602	8,491,999	824.4	10.0	0.0	1.5	1.5	32.5	7.7	17.1		54.0	41.5	3.4	15.5						
AMBX1535	Auger	413,400	8,490,200	525.8	14.0	0.5	1.5	1.0	29.6	11.5	3.9	51.6	45.8	47.6	4.3	1.8						
AMBX1536	Auger	412,600	8,490,600	606.7	20.5	0.5	7.5	7.0	17.9	13.2	3.9	37.7	33.0	37.4	4.6	2.7						
AMBX1538	Auger	412,400	8,489,600	583.1	13.2	0.0	8.5	8.5	22.0	9.1	3.6	38.6	35.8	33.6	4.0	2.5						
AMBX1540	Auger	413,000	8,490,000	574.4	15.0	0.5	7.0	6.5	21.6	9.4	4.2	40.3	38.8	42.0	2.0	2.1						
AMBX1543	Auger	412,165	8,488,601	665.5	11.0	0.5	2.5	2.0	22.8	10.4	8.0	47.0	36.1	38.8	2.7	5.3						
AMBX1545	Auger	412,393	8,489,199	689.9	2.5	0.5	2.5	2.0	36.5	4.4	5.1	67.3	37.8	39.1	2.7	3.0						
AMBX1547	Auger	413,197	8,489,600	611.5	24.5	0.0	24.5	24.5	31.5	11.5	2.0		41.0	48.4	3.4	1.0	10.5	43.6	3.5	1.8		
AMBX1548	Auger	413,800	8,490,400	548.8	8.5	0.5	2.5	2.0	19.1	12.3	5.4	41.1	34.6	35.8	3.5	2.7						
AMBX1549	Auger	411,626	8,488,800	658.4	18.5	0.5	1.5	1.0	33.8	2.7	6.6	64.1	42.0	43.7	1.0	6.1						
AMBX1551	Auger	413,050	8,489,400	572.7	10.5	0.0	7.0	7.0	27.6	12.8	4.7		41.3	48.8	5.4	1.9						
AMBX1552	Auger	413,198	8,490,199	526.4	10.0	0.0	1.5	1.5	26.6	11.4	6.4	52.1	47.6	38.4	5.0	3.8						
AMBX1553	Auger	413,200	8,489,400	579.6	13.5	0.0	1.0	1.0	24.0	11.2	4.7	37.3	48.1	35.0	5.7	4.0						
AMBX1556	Auger	412,823	8,490,399	540.2	12.0	0.5	6.0	5.5	23.2	8.6	3.7	35.4	47.8	37.0	2.2	1.6						
AMBX1557	Auger	411,799	8,489,199	620.9	13.0	0.5	2.0	1.5	30.6	6.2	3.3	38.8	58.3	42.3	2.5	2.1						
AMBX1558	Auger	411,627	8,489,200	656.0	17.0	1.0	3.0	2.0	20.8	9.2	3.8	40.5	47.4	34.8	2.7	2.3						
AMBX1559	Auger	407,775	8,491,400	699.5	14.5	0.5	4.0	3.5	28.3	4.1	5.2	51.4	56.4	37.6	1.4	2.7						
AMBX1562	Auger	413,025	8,489,600	614.4	24.5	0.0	7.5	7.5	43.0	3.3	9.6		43.9	51.4	1.8	5.9	7.5	43.0	3.3	9.6		
AMBX1563	Auger	411,851	8,489,001	632.5	23.0	0.0	2.0	2.0	28.8	3.0	4.5	45.2	37.8	39.0	1.2	3.2						
AMBX1564	Auger	411,750	8,492,000	588.6	12.5	3.5	9.0	5.5	28.8	0.5	34.8	44.5	36.8	38.2	0.4	26.8						
AMBX1566	Auger	410,999	8,489,002	700.4	27.0	0.5	12.5	12.0	22.4	8.1	3.7	38.9	38.4	39.7	2.3	1.7						
AMBX1568	Auger	413,450	8,490,600	551.6	13.5	1.5	6.0	4.5	20.3	14.4	4.1	49.2	38.9	40.2	4.8	2.2						
AMBX1569	Auger	413,775	8,490,800	582.9	8.5	1.0	6.0	5.0	35.4	5.4	3.9		36.2	46.8	1.8	1.6						
AMBX1574	Auger	411,050	8,492,400	611.4	6.0	2.5	3.5	1.0					42.3	47.3	1.8	8.9						
AMBX1575	Auger	412,150	8,492,000	596.0	15.0	0.5	9.0	8.5	22.4	10.5	25.1	45.7	31.9	42.5	4.0	16.5						
AMBX1576	Auger	412,399	8,489,400	653.5	7.2	0.5	2.0	1.5	31.8	3.9	3.8	49.6	53.8	40.3	2.3	2.5						
AMBX1577	Auger	412,190	8,489,600	644.6	17.3	3.5	5.0	1.5	27.2	3.5	4.1	35.3	48.6	35.3	1.5	1.9						
AMBX1580	Auger	413,749	8,491,000	635.0	9.0	0.5	1.5	1.0	18.9	14.6	7.0	71.9	35.6	37.8	7.4	2.5						
AMBX1581	Auger	413,250	8,491,000	591.1	6.8	0.5	6.0	5.5	28.8	4.2	5.5	52.0	45.0	41.8	1.0	2.6						
AMBX1582	Auger	413,753	8,491,200	646.6	8.0	0.0	1.5	1.5	17.9	10.6	4.7		35.7	39.8	4.3	3.5						
AMBX1583	Auger	413,552	8,491,200	663.4	15.0	0.5	2.0	1.5	32.5	3.0	5.0	54.4	48.3	45.5	1.5	2.8						
AMBX1585	Auger	411,050	8,491,600	596.4	8.5	1.0	2.5	1.5	27.0	3.4	25.2		35.7	36.7	1.4	25.0						
AMBX1586	Auger	411,199	8,489,004	739.2	9.5	0.0	9.5	9.5	25.9	5.5	4.4		41.3	35.5	1.7	2.4						
AMBX1587	Auger	412,996	8,489,800	615.6	16.0	0.5	4.0	3.5	16.9	14.4	5.9	57.5	29.8	34.3	3.2	3.3						
AMBX1588	Auger	411,800	8,489,600	605.2	12.0	0.5	5.0	4.5	27.0	4.6	4.6	50.5	42.8	40.1	1.6	2.9						
AMBX1589	Auger	411,600	8,489,599	649.9	19.0	0.5	9.0	8.5	21.8	7.1	4.3	41.9	39.0	36.7	1.8	2.2						
AMBX1592	Auger	411,375	8,493,400	579.8	10.5	1.5	3.5	2.0	34.6	5.8	18.9	47.7	36.6	49.3	1.4	11.7						
AMBX1594	Auger	409,750	8,493,200	715.1	12.0	1.0	4.5	3.5	34.3	0.4	29.4	49.2	46.3	45.6	0.1	20.2	1.0	45.0	0.3	20.3		
AMBX1596	Auger	411,001	8,489,200	736.8	13.0	0.5	1.5	1.0	21.9	10.1	4.3	38.0	42.2	36.9	2.9	2.2						
AMBX1597	Auger	413,650	8,489,800	566.3	15.0	0.5	1.5	1.0	26.0	11.6	17.0		40.2	46.5	3.8	11.1						
AMBX1599	Auger	413,402	8,491,200	653.3	22.5	0.5	16.5	16.0	23.2	7.7	5.1	42.6	31.1	37.2	2.5	2.4						
AMBX1600	Auger	413,152	8,489,799	568.0	19.0	0.0	13.0	13.0	29.3	6.1	8.5		33.9	43.7	2.0	4.0	6.0	42.0	3.7	12.4		
AMBX1605	Auger	412,000	8,489,600	618.1	19.5	0.5	14.5	14.0	27.9	4.9	5.3	45.0	37.3	37.2	1.9	2.2						
AMBX1606	Auger	411,801	8,490,200	618.3	20.0	2.5	7.0	4.5	28.7	7.4	2.7		40.2	42.2	1.8	1.4						
AMBX1607	Auger	413,200	8,490,800	612.2	20.5	7.5	9.5	2.0	31.5	4.5	4.3	38.5	41.6	40.7	0.7	1.7						
AMBX1608	Auger	409,150	8,492,800	717.5	2.0	0.0	1.0	1.0	19.5	3.7	11.9	44.1	38.9	36.3	1.6	13.6						
AMBX1610	Auger	409,758	8,491,999	755.0	13.0	6.0	7.0	1.0	31.6	10.1	16.0	41.0	23.4	42.5	5.9	12.5						

Central District - Area 1
(Previously reported² holes with +20 mesh product grades)

Drill Collar Information						Bauxite Interval										Total High-Grade Bauxite Included						
						In Situ						+20 Mesh Product				In Situ						
HOLEID	TYPE	X	Y	Z	Depth (m)	From (m)	To (m)	Length (m)	TAA (%)	RSI (%)	Fe (%)	Ga (ppm)	Yield (%)	TAA (%)	RSI (%)	Fe (%)	Length (m)	TAA (%)	RSI (%)	Fe (%)	Ga (ppm)	
AMBX1611	Auger	413,200	8,490,600	580.3	18.5	4.5	7.5	3.0	22.3	9.2	3.5	46.8	38.8	41.1	2.6	1.2						
AMBX1612	Auger	412,200	8,489,800	634.5	7.5	0.5	2.0	1.5	22.1	16.5	6.6		45.7	46.2	8.8	2.9						
AMBX1613	Auger	413,575	8,490,600	576.0	14.0	0.0	2.5	2.5	30.6	6.5	4.4	50.8	49.2	48.7	2.5	2.1						
AMBX1614	Auger	412,000	8,489,800	611.8	23.0	2.5	11.5	9.0	19.5	11.8	4.3	38.3	34.8	35.5	2.7	2.0						
AMBX1617	Auger	411,400	8,489,600	633.4	19.0	0.5	4.0	3.5	31.5	9.7	9.2	69.9	42.0	47.5	3.0	5.4						
AMBX1623	Auger	412,394	8,489,999	571.3	8.0	0.0	4.0	4.0	29.6	2.6	4.6	49.0	44.1	37.2	1.1	3.1						
AMBX1627	Auger	411,600	8,489,800	612.4	13.5	0.5	7.5	7.0	24.1	8.2	6.0		32.1	39.3	2.3	3.0						
AMBX1628	Auger	412,200	8,490,200	576.3	16.0	4.0	7.0	3.0	29.6	4.1	3.8		47.2	40.5	0.9	1.9						
AMBX1632	Auger	413,651	8,490,400	548.0	12.0	0.5	8.0	7.5	16.0	13.8	3.2	44.0	28.6	34.8	3.8	1.5						
AMBX1633	Auger	408,800	8,488,050	717.9	16.0	0.5	6.5	6.0	27.6	5.4	6.2	50.5	38.6	41.2	1.9	3.5						
AMBX1635	Auger	410,800	8,489,400	768.3	21.0	3.5	11.5	8.0	23.6	7.7	4.9	44.8	30.7	38.3	2.3	2.5						
AMBX1636	Auger	411,378	8,489,399	712.4	9.0	0.0	6.0	6.0	18.8	10.9	3.5	37.1	37.0	37.8	2.6	1.6						
AMBX1643	Auger	413,600	8,490,800	571.7	13.0	2.5	5.5	3.0	40.9	5.6	3.6	68.6	42.7	49.8	1.0	1.7						
AMBX1645	Auger	412,200	8,490,000	571.7	14.0	0.5	1.5	1.0	26.4	8.4	4.0	44.5	42.2	43.2	2.0	2.2						
AMBX1647	Auger	412,950	8,490,400	502.0	4.5	2.0	4.0	2.0	24.9	5.9	4.0	28.1	55.4	38.8	3.1	2.5						
AMBX1661	Auger	412,202	8,490,397	621.1	8.0	0.5	2.0	1.5	20.2	12.6	3.6	40.5	38.1	33.8	3.4	1.9						
AMBX1666	Auger	412,351	8,490,200	550.4	8.0	1.0	2.5	1.5	22.3	10.1	3.1		36.5	35.9	3.2	2.1						
AMBX1667	Auger	412,450	8,490,600	590.1	10.5	1.0	2.0	1.0	28.1	6.7	3.1	28.8	56.8	39.7	1.7	1.6						
AMBX1668	Auger	412,202	8,490,600	648.6	16.5	0.0	3.5	3.5	26.6	7.2	4.5	42.1	43.2	41.5	1.7	2.4						
AMBX1670	Auger	413,250	8,490,000	539.7	11.0	1.0	2.5	1.5	28.7	11.7	2.4	46.9	43.7	42.3	3.0	1.1						
AMBX1672	Auger	412,056	8,490,000	587.0	14.0	3.0	4.5	1.5	31.2	6.9	3.1	34.6	35.7	43.9	3.4	1.7						
AMBX1674	Auger	411,400	8,488,600	612.1	11.0	0.5	1.5	1.0	26.4	7.8	5.5	54.0	44.2	42.1	2.7	4.6						
AMBX1676	Auger	411,650	8,490,000	609.4	18.0	0.0	7.0	7.0	23.7	7.8	4.7	37.6	42.8	40.7	2.4	2.1						
AMBX1680	Auger	412,001	8,490,401	634.1	15.0	0.0	5.5	5.5	25.4	6.0	3.7	36.4	46.6	39.6	2.1	2.0						
AMBX1692	Auger	408,550	8,486,801	734.1	21.5	4.0	6.0	2.0	29.4	2.7	2.8	34.0	40.2	36.2	1.0	1.3						
AMBX1698	Auger	411,250	8,487,000	614.9	11.0	0.5	2.5	2.0	18.4	11.8	11.9		40.8	37.4	2.3	8.7						
AMBX1703	Auger	409,575	8,487,400	692.3	9.0	0.5	1.5	1.0	32.4	3.8	4.1	42.8	58.8	38.3	1.9	2.7						
AMBX1712	Auger	409,150	8,487,200	711.3	8.0	1.0	4.5	3.5	19.4	10.8	4.0	44.4	36.9	38.6	3.2	1.9						
AMBX1716	Auger	410,250	8,487,800	684.3	13.5	3.5	5.0	1.5	30.0	9.8	1.7	43.6	55.2	49.5	2.9	0.6						
AMBX1717	Auger	410,250	8,488,000	669.7	9.0	0.5	4.5	4.0	42.0	2.9	13.3		45.5	49.7	1.7	8.8						
AMBX1720	Auger	410,200	8,487,650	671.7	12.0	0.0	2.0	2.0	27.7	4.9	4.5	38.4	46.8	37.2	1.9	3.1						
AMBX1722	Auger	411,475	8,488,002	598.6	7.5	2.5	3.5	1.0	29.6	0.5	4.6	36.8	50.9	38.1	0.5	2.6						
AMBX1724	Auger	410,400	8,487,650	657.4	9.5	6.0	7.0	1.0	31.0	8.4	12.9	64.8	32.9	42.9	4.1	7.6						
AMBX1727	Auger	409,000	8,488,050	719.3	11.5	0.5	7.5	7.0	26.7	3.6	7.2		37.6	39.5	1.4	4.3						
AMBX1728	Auger	411,606	8,489,401	615.6	10.0	0.5	1.5	1.0	33.1	6.5	8.5	64.9	35.7	46.3	1.8	5.2						
AMBX1730	Auger	412,049	8,487,599	539.7	8.5	0.5	3.5	3.0	23.2	7.5	8.4	36.0	42.5	36.4	2.9	4.2						
AMBX1731	Auger	409,262	8,489,800	696.8	15.0	0.0	2.5	2.5	36.3	9.0	12.5		52.2	51.0	4.1	7.6	1.5	40.8	7.0	13.1		
AMBX1734	Auger	413,998	8,491,800	534.8	10.5	1.5	3.0	1.5	24.4	5.9	5.4	37.7	48.0	36.9	1.4	1.5						
AMBX1741	Auger	409,005	8,491,149	722.2	12.4	10.5	12.0	1.5	24.1	9.3	9.8	33.7	41.6	34.4	2.4	3.6						
AMBX1746	Auger	408,602	8,489,950	733.8	17.0	6.5	11.5	5.0	18.8	12.6	8.1	34.0	32.9	37.3	5.0	4.2						
AMBX1753	Auger	408,450	8,489,601	768.6	17.5	0.5	1.5	1.0	27.5	8.3	7.6	42.4	58.5	39.4	3.7	6.6						
AMBX1756	Auger	412,211	8,489,403	661.0	22.5	12.5	14.0	1.5	22.3	4.2	3.9	40.1	39.1	39.7	1.1	1.8						
AMBX1760	Auger	410,500	8,490,550	664.0	8.0	1.0	6.0	5.0	29.6	1.2	33.7		38.3	43.1	0.7							
AMBX1764	Auger	412,005	8,489,402	642.1	20.0	13.0	14.5	1.5	30.2	5.0	3.5	33.9	35.6	43.2	1.1	1.8						
AMBX1769	Auger	409,001	8,490,050	706.0	19.3	0.0	4.0	4.0	27.0	5.7	22.4		40.3	43.5	2.1							
AMBX1771	Auger	411,650	8,486,600	562.3	8.0	0.0	1.0	1.0	24.8	4.6	11.8	57.7	30.9	39.2	1.7	6.2						
AMBX1774	Auger	413,900	8,491,600	569.6	15.0	0.0	5.5	5.5	13.0	14.3	3.1	35.6	29.5	28.5	5.2	1.8						
AMBX1779	Auger	412,000	8,492,225	587.4	7.0	1.0	2.0	1.0	21.3	9.3	21.3	49.8	34.0	40.7	5.5	12.5						
AMBX1785	Auger	407,956	8,488,404	679.5	9.4	0.0	1.5	1.5	29.6	7.7	3.6		46.8	43.1	3.2	2.1						
AMBX1786	Auger	414,399	8,491,200	566.1	14.8	3.5	14.8	11.3	37.5	6.9	4.6	63.9	29.9	46.4	2.3	1.6	4.0	46.2	4.1	6.8	74.1	
AMBX1787	Auger	411,950	8,489,800	601.8	22.5	0.0	10.0	10.0	27.2	5.6	4.1	45.8	35.9	39.8	2.0	2.3						
AMBX1797	Auger	414,049	8,491,001	704.1	16.0	0.5	9.5	9.0	25.8	7.4	4.7	46.3	39.4	36.2	2.7	2.0						
AMBX1798	Auger	414,200	8,491,000	702.4	9.5	0.5	2.0	1.5	22.5	14.5	3.4	46.3	37.6	42.4	5.6							

Central District - Area 1
(Previously reported² holes with +20 mesh product grades)

Drill Collar Information						Bauxite Interval										Total High-Grade Bauxite Included						
						In Situ						+20 Mesh Product				In Situ						
HOLEID	TYPE	X	Y	Z	Depth (m)	From (m)	To (m)	Length (m)	TAA (%)	RSI (%)	Fe (%)	Ga (ppm)	Yield (%)	TAA (%)	RSI (%)	Fe (%)	Length (m)	TAA (%)	RSI (%)	Fe (%)	Ga (ppm)	
AMBX1801	Auger	414,000	8,490,800	598.5	22.5	1.0	2.0	1.0	34.3	3.5	13.2	62.1	36.1	41.6	1.1	6.6						
AMBX1808	Auger	412,200	8,489,800	631.6	24.5	0.5	1.5	1.0	37.5	9.3	7.7		39.3	51.3	3.7	5.0						
AMBX1812	Auger	414,000	8,490,602	610.4	10.0	0.5	2.5	2.0	33.5	8.9	10.8	65.0	41.9	46.1	3.8	7.1						
AMBX1818	Auger	408,000	8,491,450	735.0	9.5	0.0	7.0	7.0	22.9	7.6	4.4	44.2	35.0	44.9	2.4	2.3						
AMBX1820	Auger	412,150	8,487,000	540.8	15.0	1.5	2.5	1.0	22.4	11.1	8.4	49.9	36.0	40.5	4.0	5.9						
AMBX1822	Auger	407,988	8,488,003	670.7	14.5	0.0	1.5	1.5	19.3	10.4	3.4		41.9	39.7	3.1	2.3						
AMBX1824	Auger	414,200	8,490,800	682.6	15.0	0.5	12.0	11.5	34.1	6.4	4.7		36.4	45.3	1.4	2.5	6.5	37.9	5.5	5.2		
AMBX1889	Auger	409,500	8,490,300	755.3	20.0	0.5	14.0	13.5	44.6	3.6	14.5		57.5	52.6	1.6	9.2	12.5	45.3	3.2	14.5		
AMBX1930	Auger	409,799	8,491,102	754.7	12.5	1.0	5.0	4.0	26.4	8.0	11.6		39.0	47.2	2.7	6.3						
AMBX1931	Auger	409,699	8,491,101	745.3	13.0	0.0	13.0	13.0	35.8	1.3	29.0		46.4	46.6	0.6	18.7	10.5	39.2	0.6	26.1		
AMBX1949	Auger	410,201	8,493,200	794.7	16.0	0.0	16.0	16.0	21.0	19.8	12.4		28.4	45.6	6.9	8.3	2.0	49.6	2.3	11.1		
AMBX1951	Auger	408,199	8,488,800	754.2	15.0	0.5	10.5	10.0	24.1	6.9	6.6		36.0	41.7	2.6	3.2						
AMBX1952	Auger	409,102	8,489,401	716.7	6.0	1.0	6.0	5.0	36.5	1.8	28.1		50.2	45.6	1.4	19.2	3.5	40.0	2.5	21.9		
AMBX1954	Auger	410,598	8,488,800	679.6	11.0	0.0	2.5	2.5	26.9	5.3	4.9	50.8	46.4	37.6	2.5	2.9						
AMBX1955	Auger	411,999	8,487,000	592.9	8.0	1.0	2.0	1.0	26.9	4.6	8.2	59.4	49.0	38.8	2.5							
AMBX1957	Auger	411,006	8,490,798	750.6	12.0	0.5	1.5	1.0	32.1	6.5	7.1	46.9	44.0	48.9	2.3	3.5						
AMBX1979	Auger	409,299	8,491,100	732.0	17.5	0.0	9.5	9.5	39.4	2.3	10.6		41.8	49.7	0.8	7.6	8.0	40.8	1.6	11.2		
AMBX1993	Auger	409,505	8,491,199	738.1	16.5	0.5	15.0	14.5	41.0	3.1	19.1	61.8	47.2	50.7	1.5	13.0	9.0	48.8	0.2	15.3	68.4	
AMBX1994	Auger	409,800	8,491,000	753.7	27.5	0.5	12.0	11.5	26.1	8.9	17.4		41.5	38.8	2.8	12.4	1.5	38.9	1.3	20.5		
AMBX1995	Auger	409,499	8,491,101	723.2	17.0	0.0	15.0	15.0	29.3	8.2	18.9		37.8	49.7	2.3	9.2	6.5	42.3	1.1	13.8		
AMBX1996	Auger	409,799	8,490,901	741.3	16.0	0.0	16.0	16.0	46.8	2.3	12.9		59.6	54.6	0.8	7.8	16.0	46.8	2.3	12.9		
AMBX1999	Auger	409,599	8,491,101	719.5	16.0	4.5	7.5	3.0					28.2	43.3	3.1	2.2						
AMBX2000	Auger	408,799	8,491,099	745.7	17.0	3.0	17.0	14.0	29.7	7.3	25.8	39.9	41.3	47.5	2.7	14.6						
AMBX2002	Auger	409,393	8,491,100	722.4	7.5	2.5	7.5	5.0	49.2	0.4	15.1		56.8	53.4	0.4	10.5	5.0	49.2	0.4	15.1		
AMBX2003	Auger	409,601	8,491,000	700.8	6.0	0.0	2.5	2.5	30.5	3.8	17.3		42.4	40.7	2.0	13.4						
AMBX2004	Auger	409,099	8,491,100	725.2	10.0	0.5	5.5	5.0	31.5	4.8	26.4	65.7	43.4	47.6	2.0	13.4	2.5	36.8	1.3	27.8	65.7	
AMBX2005	Auger	408,999	8,491,099	742.2	15.0	11.0	12.0	1.0	33.7	3.5	7.2		33.4	42.1	0.9	4.2						
AMBX2006	Auger	409,101	8,491,000	740.1	13.5	0.5	13.5	13.0	39.6	4.4	14.1		52.0	49.6	1.1	8.7	9.0	43.7	3.8	13.9		
AMBX2007	Auger	408,901	8,491,000	772.0	8.5	4.0	8.5	4.5	40.9	2.3	19.8		36.1	49.8	1.2	14.3	4.5	40.9	2.3	19.8		
AMBX2008	Auger	409,724	8,490,901	714.1	4.6	0.5	3.5	3.0	25.0	7.5	20.6		42.3	35.8	4.0	17.2						
AMBX2009	Auger	409,499	8,491,000	716.7	19.0	0.0	19.0	19.0	30.7	12.1	13.8		37.7	46.1	4.9	7.4	10.0	45.0	2.5	14.7		
AMBX2010	Auger	408,499	8,491,099	716.7	10.0	6.5	10.0	3.5	18.6	9.7	4.4	36.2	35.6	35.3	3.4	2.3						
AMBX2016	Auger	408,700	8,490,800	801.9	11.5	2.5	4.0	1.5	25.1	0.8	43.1		40.4	36.6	0.5	30.7						
AMBX2017	Auger	408,699	8,491,099	741.1	20.0	15.0	16.5	1.5	24.7	4.8	9.5	32.7	34.5	40.2	1.6	5.1						
AMBX2018	Auger	408,899	8,491,100	739.9	13.0	4.5	6.0	1.5	22.8	9.4	20.5		25.6	42.9	2.2	12.8						
AMBX2019	Auger	409,500	8,490,900	711.2	8.5	0.5	2.5	2.0	29.2	4.5	30.0		44.0	39.2	3.2	22.1						
AMBX2026	Auger	408,201	8,490,900	720.1	6.5	0.5	6.5	6.0	25.1	6.5	7.3	36.0	41.6	37.3	2.8	7.0						
AMBX2027	Auger	409,400	8,490,900	723.4	7.7	0.5	7.7	7.2	41.6	0.3	21.6	78.4	53.9	48.9	0.4	14.8	5.7	43.8	0.4	18.8	78.0	
AMBX2028	Auger	408,400	8,490,898	736.2	20.0	5.0	7.0	2.0	27.1	3.4	7.6	47.3	36.0	46.3	1.7	3.8						
AMBX2034	Auger	409,100	8,490,900	753.3	22.0	1.0	22.0	21.0	31.6	9.2	9.1	47.1	36.0	49.4	2.9	6.5	10.5	39.4	4.6	7.6	43.7	
AMBX2035	Auger	409,199	8,490,900	737.3	14.0	1.0	14.0	13.0	43.7	3.2	13.8	58.0	55.9	53.5	1.3	9.7	12.0	46.6	1.7	14.0	58.8	
AMBX2675	Auger	409,510	8,491,697	815.3	19.0	0.5	5.0	4.5	42.2	2.7	19.0		7.6	45.0	2.3	17.1	4.5	42.2	2.7	19.0		
AMBX2682	Auger	409,910	8,492,203	803.5	10.0	1.0	10.0	9.0	36.9	1.2	28.5		7.9	40.4	0.5	27.8	5.5	40.4	0.7	25.2		
AMBX2686	Auger	409,603	8,491,699	826.0	16.5	0.0	16.5	16.5	48.8	3.4	8.4		51.4	57.1	0.8	5.9	15.5	50.2	3.6	7.8		
AMBX2691	Auger	409,709	8,491,596	824.4	11.5	0.5	11.5	11.0	42.2	1.1	14.6		50.6	51.6	0.5	8.9	11.0	42.2	1.1	14.6		
AMBX2703	Auger	409,701	8,491,499	820.1	20.5	0.5	20.5	20.0	38.9	6.4	16.4		5.8	48.8	2.8	12.2	15.5	45.2	2.6	16.0		
AMBX2705	Auger	409,503	8,491,600	800.5	15.0	1.5	5.0	3.5	30.6	3.6	13.5	60.5	9.9	29.7	1.1	7.2						
AMBX2706	Auger	409,701	8,491,802	805.4	18.0	0.5	7.0	6.5	39.8	2.8	20.3		58.0	47.1	1.1	15.8	6.5	39.8	2.8	20.3		
AMBX2708	Auger	409,474	8,491,499	774.1	12.0	4.0	12.0	8.0	32.8	2.3	27.7		43.5	42.0	1.4	20.6	3.0	35.9	2.6	24.5		
AMBX2710	Auger	409,402	8,491,499	776.0	8.5	1.0	8.5	7.5	28.2	0.2	41.6		7.3	33.8	0.2	36.0						
AMBX2718	Auger	409,702	8,491,700	824.5	24.0	0.5	11.0	10.5	28.8	6.3	6.4		41.4	39.5	2.3	3.8	1.5	35.8	3.7	5.2		
AMBX2726	Auger	409,598	8,491,499	796.1	28.0	0.0	4.5	4.5	38.8	2.8	13.4		50.6	47.6	0.9	11.1	3.5	41.1	0.7	15.8		
AMBX2727	Auger	409,392	8,491,699	811.5	10.0	3.5	4.5	1.0	27.1	3.1	38.1		47.2	38.2	1.8	28.3						

Central District - Area 1
(Previously reported² holes with +20 mesh product grades)

Drill Collar Information						Bauxite Interval										Total High-Grade Bauxite Included						
						In Situ						+20 Mesh Product				In Situ						
HOLEID	TYPE	X	Y	Z	Depth (m)	From (m)	To (m)	Length (m)	TAA (%)	RSI (%)	Fe (%)	Ga (ppm)	Yield (%)	TAA (%)	RSI (%)	Fe (%)	Length (m)	TAA (%)	RSI (%)	Fe (%)	Ga (ppm)	
AMBX2728	Auger	409,305	8,491,710	818.2	22.0	3.0	11.5	8.5	23.8	12.5	20.2	62.9	33.5	44.3	5.6	12.2						
AMBX2729	Auger	409,293	8,491,599	784.2	15.0	0.5	15.0	14.5	45.7	0.3	18.7		55.8	51.7	0.3	13.3	14.5	45.7	0.3	18.7		
AMBX2730	Auger	409,287	8,491,499	769.2	9.5	6.5	9.5	3.0	24.6	0.1	37.3	91.6	52.0	26.4	0.1	36.7						
AMBX2736	Auger	409,198	8,491,699	805.5	16.5	6.0	11.0	5.0	23.0	4.8	32.9		43.2	32.8	2.6	28.8						
AMBX2740	Auger	409,303	8,491,399	753.2	6.0	3.5	6.0	2.5	36.9	0.3	28.6		62.3	42.4	0.4	23.0	2.5	36.9	0.3	28.6		
AMBX2741	Auger	409,502	8,491,399	759.4	12.0	0.5	12.0	11.5	37.4	2.7	9.6	56.5	42.3	46.8	0.9	7.3	8.5	41.6	1.4	8.5	55.9	
AMBX2743	Auger	409,732	8,491,299	778.9	19.0	7.5	13.5	6.0	26.4	12.1	12.2		31.8	41.6	4.6	9.1	3.0	36.2	6.5	12.3		
AMBX2744	Auger	409,326	8,492,397	810.6	25.0	4.0	15.0	11.0	27.2	1.6	35.3	47.6	7.6	32.1	0.6	31.4	3.5	40.1	0.4	16.5	51.0	
AMBX2747	Auger	409,648	8,491,399	787.4	16.5	0.5	16.5	16.0	45.6	3.4	13.7		53.4	53.1	1.2	8.5	14.5	48.1	2.6	12.2		
AMBX2787	Auger	406,605	8,488,800	601.6	14.0	3.0	5.5	2.5	41.4	9.9	5.2		40.9	56.0	1.5							
AMBX2788	Auger	409,503	8,491,799	833.4	15.5	0.0	15.5	15.5	50.0	0.8	11.1	71.7	63.7	53.5	0.4	9.8	14.5	51.8	0.8	10.1	72.6	
AMBX3046	Auger	413,015	8,491,263	609.9	13.0	0.0	13.0	13.0	25.4	16.9	7.1		28.9	51.5	5.4	3.6						
AMBX3047	Auger	412,998	8,491,319	611.8	7.8	0.5	4.5	4.0	20.0	10.2	5.7											
AMBX3048	Auger	409,819	8,492,363	802.6	8.0	0.5	7.5	7.0	26.3	3.2	32.6											
AMBX3049	Auger	409,735	8,489,466	745.1	8.0	0.5	8.0	7.5	44.8	0.6	21.1						7.5	44.8	0.6	21.1		
AMBX3054	Auger	407,968	8,486,590	759.6	8.0	0.0	8.0	8.0	42.4	1.0	15.3	75.9					8.0	42.4	1.0	15.3	75.9	
AMBX4110	Auger	408,400	8,491,300	742.4	21.5	10.5	15.0	4.5	18.3	14.8	4.2		28.0	34.4	5.6	3.3						
AMBX4116	Auger	409,300	8,491,300	736.8	8.5	1.0	8.5	7.5	40.9	1.7	17.5		50.6	47.2	1.1	12.2	7.5	40.9	1.7	17.5		
AMBX4117	Auger	409,400	8,491,300	741.9	12.0	1.0	12.0	11.0	32.8	0.2	33.0		50.8	37.7	0.1	28.8	3.0	38.1	0.4	28.9		
AMBX4118	Auger	409,500	8,491,300	740.7	4.0	0.0	4.0	4.0	29.7	0.6	29.8		55.4	33.8	0.4	29.7						
AMBX4119	Auger	409,600	8,491,300	753.5	12.5	5.0	8.5	3.5	30.6	8.6	19.0		38.9	50.0	2.7	9.7	2.0	38.1	4.7	17.6		
AMBX4340	Auger	408,504	8,490,800	770.7	20.0	0.5	2.5	2.0	29.3	1.4	25.6	72.2	50.7	33.8	0.7	21.8						
AMBX4343	Auger	409,103	8,490,800	768.6	12.0	1.5	4.5	3.0	22.8	14.2	18.4		36.3	47.2	5.9	9.1						
AMBX4344	Auger	409,303	8,490,801	733.9	16.5	3.5	15.5	12.0					33.3	37.2	4.4	21.1						
AMBX4346	Auger	409,703	8,490,795	685.8	8.5	0.5	8.5	8.0	31.1	4.0	14.9		46.1	42.5	2.6	10.3						
AMBX4385	Auger	408,699	8,490,699	815.5	18.0	1.5	10.0	8.5	32.2	4.0	30.2		48.2	44.0	2.0	20.2	4.0	42.7	2.0	21.0		
AMBX4387	Auger	409,000	8,490,700	810.3	23.0	1.0	18.0	17.0	23.6	18.0	10.4		28.8	49.1	6.3	6.5	5.5	47.9	4.6	9.7		
AMBX4388	Auger	409,100	8,490,700	775.2	14.0	2.5	4.5	2.0					58.6	36.6	2.9	24.7						
AMBX4389	Auger	409,300	8,490,700	747.5	10.0	3.0	10.0	7.0	44.1	0.3	23.6	63.5	55.3	51.5	0.3	14.7	7.0	44.1	0.3	23.6	63.5	
AMBX4390	Auger	409,500	8,490,700	719.6	14.0	0.5	14.0	13.5					41.4	50.2	3.0	10.2						
AMBX4438	Auger	408,198	8,490,599	742.2	15.0	0.5	2.0	1.5	26.2	9.7	5.1		38.9	41.2	3.9	2.7						
AMBX4441	Auger	408,704	8,490,599	816.3	28.0	0.0	12.0	12.0	40.6	5.2	16.6		47.7	51.7	1.6	10.3	9.0	45.7	3.9	12.5		
AMBX4442	Auger	408,901	8,490,599	816.9	26.5	4.5	12.5	8.0	19.3	5.9	39.4		39.9	29.0	3.2	34.5						
AMBX4444	Auger	409,500	8,490,600	741.1	20.5	0.5	4.0	3.5	32.1	7.0	22.7		51.5	45.0	3.5	15.9	1.5	39.6	6.1	16.3		
AMBX4445	Auger	409,696	8,490,599	725.5	23.5	1.5	23.5	22.0	21.3	12.8	15.0		28.4	36.1	5.9	10.8	4.0	37.0	2.3	9.7		
AMBX4477	Auger	408,200	8,490,499	769.4	24.0	0.5	16.0	15.5	15.3	13.6	3.9	37.9	28.2	34.6	5.1	1.8						
AMBX4478	Auger	408,290	8,490,499	767.6	14.0	0.0	1.5	1.5	32.8	4.2	4.6		53.1	44.1	2.5	2.9						
AMBX4481	Auger	408,595	8,490,499	799.8	20.5	16.5	17.5	1.0	25.1	9.3	6.3		36.7	40.0	2.0	2.5						
AMBX4482	Auger	408,701	8,490,500	808.9	11.5	0.0	11.5	11.5	33.7	7.4	18.4		47.3	49.8	2.6	10.6	3.0	49.7	2.7	11.3		
AMBX4483	Auger	408,804	8,490,500	794.0	11.0	0.0	3.0	3.0	29.0	7.6	13.6		44.0	41.5	2.1	14.4						
AMBX4485	Auger	408,999	8,490,501	782.2	15.0	5.0	12.5	7.5	17.7	8.6	35.5		30.8	34.6	2.9	28.7						
AMBX4486	Auger	409,100	8,490,500	764.6	10.5	3.5	10.5	7.0	39.4	8.6	10.1		48.8	57.7	1.0	4.7	1.5	51.2	3.8	6.4		
AMBX4487	Auger	409,201	8,490,500	777.3	28.0	20.5	23.0	2.5	29.8	3.6	8.5		31.6	35.9	2.1	5.9						
AMBX4488	Auger	409,300	8,490,500	768.6	19.0	1.0	19.0	18.0	19.6	12.0	8.4		29.8	37.7	3.5	4.3						
AMBX4489	Auger	409,500	8,490,500	761.3	20.5	15.0	20.0	5.0	35.7	3.0	3.8	36.5	36.4	44.1	0.9	2.3						
AMBX4490	Auger	409,600	8,490,500	746.3	15.0	2.0	7.5	5.5	31.5	9.4	15.6		37.5	50.3	2.6	7.7						
AMBX4492	Auger	409,800	8,490,500	705.7	18.0	0.0	4.5	4.5	22.7	7.3	16.5	46.1	36.2	39.0	2.5	11.4						
AMBX4538	Auger	408,299	8,490,395	755.9	16.5	4.5	8.0	3.5	27.6	4.3	5.3	40.2	42.2	38.6	1.7	2.4						
AMBX4541	Auger	408,693	8,490,401	794.7	26.5	0.0	23.0	23.0	33.9	8.5	18.3		40.8	51.4	2.4	9.7	14.5	42.1	3.9	17.6		
AMBX4542	Auger	408,900	8,490,399	781.6	19.0	0.5	14.5	14.0	20.9	8.2	25.7	49.9	32.8	37.1	2.8	18.3						
AMBX4573	Auger	408,201	8,490,300	763.5	15.5	0.0	5.5	5.5	21.4	12.6	3.7	34.2	34.3	42.0	4.7	2.3						
AMBX4577	Auger	408,604	8,490,300	747.5	7.5	0.0	5.5	5.5	28.0	6.2	11.4		40.2	40.6	3.5	8.8						
AMBX4578	Auger	408,691	8,490,300	770.3	16.0	0.0	16.0	16.0	41.9	5.4	15.3		49.0	52.9	2.2	9.0	12.5	43.8	3.4	16.4		

Central District - Area 1
(Previously reported² holes with +20 mesh product grades)

Drill Collar Information						Bauxite Interval										Total High-Grade Bauxite Included					
						In Situ						+20 Mesh Product				In Situ					
HOLEID	TYPE	X	Y	Z	Depth (m)	From (m)	To (m)	Length (m)	TAA (%)	RSI (%)	Fe (%)	Ga (ppm)	Yield (%)	TAA (%)	RSI (%)	Fe (%)	Length (m)	TAA (%)	RSI (%)	Fe (%)	Ga (ppm)
AMBX4579	Auger	408,781	8,490,300	746.5	13.5	0.0	13.5	13.5	44.8	2.2	14.1		53.9	53.2	0.9	8.6	13.5	44.8	2.2	14.1	
AMBX4581	Auger	409,100	8,490,300	735.2	24.0	0.5	15.5	15.0	29.6	2.4	34.7		46.8	40.5	1.2	23.7					
AMBX4582	Auger	409,200	8,490,300	735.4	13.0	0.0	3.5	3.5	40.1	3.4	17.7		50.7	49.7	2.0	11.1	2.5	42.1	3.3	15.8	
AMBX4583	Auger	409,300	8,490,300	750.4	18.5	0.5	18.5	18.0	34.2	5.6	5.8		41.3	47.5	1.7	3.1	9.0	39.8	4.4	6.8	
AMBX4584	Auger	409,600	8,490,300	712.4	11.5	3.0	11.5	8.5	34.8	1.6	24.5		49.0	44.1	0.4	15.7	4.5	38.1	1.2	22.9	
AMBX4585	Auger	409,700	8,490,300	673.4	4.5	0.5	4.0	3.5	27.3	3.5	19.8		47.4	37.3	1.8	17.2					
AMBX4586	Auger	409,800	8,490,300	681.7	7.0	3.5	6.0	2.5	29.7	7.6	22.4	36.1	46.1	41.2	3.6	17.8					
AMBX4628	Auger	408,297	8,490,199	747.7	15.5	0.5	2.0	1.5	22.0	11.3	5.5	37.5	38.2	40.0	4.5	3.5					
AMBX4630	Auger	408,698	8,490,202	741.0	22.0	1.0	9.5	8.5	38.5	1.9	24.7		50.8	46.6	1.1	17.3	6.0	42.1	0.9	23.3	
AMBX4631	Auger	408,910	8,490,202	733.5	22.0	4.0	5.0	1.0	23.0	3.7	41.9	41.9	36.9	38.6	1.7	25.2					
AMBX4632	Auger	409,298	8,490,200	741.5	13.0	0.0	7.5	7.5	34.8	3.4	26.0		46.6	43.4	2.2	18.7	4.5	40.8	1.9	21.0	
AMBX4633	Auger	409,493	8,490,199	728.3	18.0	0.5	6.0	5.5	37.2	6.9	16.5	57.9	58.9	46.7	3.6	12.4	3.5	43.3	1.9	18.0	59.2
AMBX4668	Auger	408,945	8,490,100	709.1	15.0	0.5	1.5	1.0	26.3	5.3	20.8		55.7	35.6	2.8	16.3					
AMBX4669	Auger	409,001	8,490,100	719.9	24.0	1.0	12.5	11.0	31.1	4.2	15.8	44.4	41.5	44.1	1.8	9.6					
AMBX4670	Auger	409,075	8,490,100	704.9	16.5	2.5	13.5	11.0	32.2	5.7	7.4		39.9	41.9	2.1	3.6					
AMBX4671	Auger	409,201	8,490,100	718.9	17.0	4.0	15.5	11.5	32.5	4.5	3.4		41.3	46.0	1.4	1.8	1.0	40.2	3.8	2.7	
AMBX4672	Auger	409,300	8,490,101	738.8	16.5	0.5	16.5	16.0	30.0	7.7	17.5		45.5	44.1	2.6	12.4	8.5	40.5	2.5	15.7	
AMBX4673	Auger	409,500	8,490,101	709.4	14.5	1.5	4.0	2.5	38.7	0.9	25.1		62.3	46.1	0.5	18.9	2.5	38.7	0.9	25.1	
AMBX4674	Auger	409,601	8,490,101	690.0	9.0	1.5	2.5	1.0	26.1	3.0	19.4		26.9	38.0	0.9	15.7					
AMBX4675	Auger	409,800	8,490,101	701.8	15.0	1.5	15.0	13.5	27.1	1.4	39.0	50.3	40.6	37.4	0.9	28.8					
AMBX4710	Auger	408,305	8,489,997	746.4	14.0	2.0	7.0	5.0	25.7	4.7	4.9	42.3	38.2	41.9	1.5	2.1					
AMBX4712	Auger	408,704	8,490,003	722.8	5.0	1.5	4.0	2.5	40.6	1.1	22.6		56.1	48.6	0.7	14.9	2.5	40.6	1.1	22.6	
AMBX4714	Auger	409,201	8,489,999	702.6	18.5	0.0	4.5	4.5	41.1	2.5	15.9		54.0	50.0	1.3	10.6	3.5	43.8	2.1	15.1	
AMBX4715	Auger	409,305	8,489,998	711.2	10.5	0.0	1.0	1.0	24.4	2.8	30.7		39.0	35.2	1.6	27.8					
AMBX4716	Auger	409,503	8,489,999	697.8	16.0	3.5	5.5	2.0	33.6	0.1	31.8		55.8	41.1	0.4	24.8					
AMBX4717	Auger	409,703	8,489,998	691.5	15.0	0.5	10.0	9.5	35.7	3.1	11.7		50.3	44.2	1.5	7.1	6.0	37.5	2.7	11.5	
AMBX4748	Auger	408,300	8,489,900	755.5	7.5	0.5	4.5	4.0	27.3	3.7	5.2	42.1	42.4	41.2	2.2	2.8					
AMBX4750	Auger	408,500	8,489,900	731.8	11.5	1.0	2.0	1.0	28.0	6.4	12.0	58.8	53.1	36.9	3.2	9.0					
AMBX4751	Auger	408,600	8,489,900	745.6	21.0	8.0	13.0	5.0	30.7	5.6	7.1		40.3	46.1	1.8	3.6					
AMBX4752	Auger	408,699	8,489,900	735.6	13.5	1.5	7.0	5.5	35.0	4.5	26.1		53.0	46.8	2.3	16.6	3.5	40.0	1.1	25.5	
AMBX4753	Auger	408,800	8,489,899	727.3	4.5	0.5	4.5	4.0	46.5	0.2	17.9	58.8	62.8	51.5	0.2	12.8	4.0	46.5	0.2	17.9	58.8
AMBX4754	Auger	408,874	8,489,900	720.7	14.5	1.5	5.5	4.0	32.9	2.4	21.5	62.2	36.9	42.5	1.2	13.7	1.0	37.3	1.3	17.6	55.5
AMBX4755	Auger	409,000	8,489,900	723.0	15.0	6.0	9.0	3.0	26.6	4.9	30.1		42.7	43.1	1.6	18.0					
AMBX4756	Auger	409,100	8,489,899	717.5	16.0	0.5	15.0	14.5	41.3	4.8	15.6		58.0	52.8	1.9	9.3	11.0	47.2	1.0	16.3	
AMBX4757	Auger	409,325	8,489,899	698.3	10.5	0.5	10.0	9.5	30.1	4.5	31.7		47.1	39.9	1.6	26.2	3.5	40.9	2.7	20.9	
AMBX4758	Auger	409,375	8,489,900	693.4	10.0	0.0	10.0	10.0	33.6	8.7	15.9		45.8	48.6	3.8	10.3	6.5	41.3	3.9	15.3	
AMBX4760	Auger	409,700	8,489,900	687.1	4.0	0.0	4.0	4.0	47.2	0.8	16.7	48.5	54.4	51.8	0.4	12.1	4.0	47.2	0.8	16.7	48.5
AMBX4761	Auger	409,800	8,489,900	702.4	8.5	0.0	1.5	1.5	38.5	2.3	18.5		61.7	44.6	1.7	16.4	1.5	38.5	2.3	18.5	
AMBX4798	Auger	408,201	8,489,797	777.7	16.0	0.5	4.0	3.5	23.5	7.5	5.4		39.4	42.3	2.5	2.8					
AMBX4799	Auger	408,351	8,489,798	739.7	14.5	7.0	9.0	2.0	29.1	5.7	4.2		46.6	40.5	1.3	1.7					
AMBX4800	Auger	408,600	8,489,798	768.2	26.5	0.5	22.0	21.5	26.8	6.7	13.7	44.7	32.3	43.1	2.2	7.4	4.5	36.0	2.9	14.3	52.6
AMBX4801	Auger	408,801	8,489,799	746.3	20.5	0.0	3.5	3.5	23.6	8.2	22.2	66.1	41.0	37.3	3.6	13.9					
AMBX4802	Auger	409,000	8,489,799	741.9	22.5	7.0	14.5	7.5	22.4	13.2	14.8		30.4	40.0	4.2	9.5	1.5	35.7	5.1	17.0	
AMBX4803	Auger	409,200	8,489,800	702.9	10.0	3.5	5.0	1.5	28.9	11.5	2.8		47.9	40.1	4.9	0.9					
AMBX4804	Auger	409,600	8,489,800	692.2	13.0	0.0	7.5	7.5	36.0	7.9	14.5		50.6	52.1	3.4	6.9	4.0	44.3	4.1	13.9	
AMBX4805	Auger	409,800	8,489,800	706.0	10.5	2.5	5.5	3.0	31.3	0.1	37.5		58.8	38.1	0.1	30.9					
AMBX4834	Auger	408,200	8,489,700	784.0	24.0	0.5	4.5	4.0	23.8	5.7	5.6		42.3	37.9	2.3	2.9					
AMBX4835	Auger	408,300	8,489,700	772.8	10.0	2.0	3.0	1.0					29.3	37.3	2.9	2.3					
AMBX4836	Auger	408,499	8,489,699	760.4	22.0	1.0	3.0	2.0	25.0	6.0	10.1		44.7	36.7	2.4	6.3					
AMBX4837	Auger	408,600	8,489,700	789.4	19.5	0.5	14.0	13.5	24.9	10.7	10.9	40.3	34.3	42.3	3.1	9.1	4.0	37.9	4.6	11.8	40.9
AMBX4838	Auger	408,698	8,489,700	776.2	13.5	0.5	13.5	13.0	33.2	14.5	7.6		38.4	52.4	4.3	5.7	3.0	42.8	6.5	13.2	
AMBX4840	Auger	408,900	8,489,700	749.0	9.8	2.5	9.8	7.3	23.2	10.3	4.0		33.1	38.5	5.0	2.3					
AMBX4841	Auger	409,000	8,489,700	757.7	20.5	2.5	9.0	6.5	24.1	10.0	9.3		30.3	37.1	3.5	5.8					

Central District - Area 1
(Previously reported² holes with +20 mesh product grades)

Drill Collar Information						Bauxite Interval										Total High-Grade Bauxite Included						
						In Situ						+20 Mesh Product				In Situ						
HOLEID	TYPE	X	Y	Z	Depth (m)	From (m)	To (m)	Length (m)	TAA (%)	RSI (%)	Fe (%)	Ga (ppm)	Yield (%)	TAA (%)	RSI (%)	Fe (%)	Length (m)	TAA (%)	RSI (%)	Fe (%)	Ga (ppm)	
AMBX4842	Auger	409,099	8,489,700	744.0	21.0	3.5	18.0	14.5	28.0	6.5	31.3		44.6	42.7	2.0	23.0	5.5	37.3	3.9	24.4		
AMBX4843	Auger	409,200	8,489,699	709.0	10.0	0.5	1.5	1.0	19.0	12.3	17.3		33.2	36.5	4.6	19.3						
AMBX4844	Auger	409,400	8,489,699	696.7	8.5	7.0	8.5	1.5	32.9	9.1	4.2	31.5	49.9	46.0	3.8	1.7	1.5	32.9	9.1	4.2	31.5	
AMBX4845	Auger	409,500	8,489,699	707.0	8.5	5.5	8.5	3.0	36.4	8.3	16.9		48.2	50.9	2.0	10.8	1.5	42.5	5.0	15.6		
AMBX4846	Auger	409,599	8,489,699	707.9	9.0	0.0	5.5	5.5	42.8	2.8	17.2	50.1	52.5	50.6	1.0	12.6	5.5	42.8	2.8	17.2	50.1	
AMBX4847	Auger	409,699	8,489,699	706.3	6.0	1.5	6.0	4.5	45.2	0.7	18.6		58.5	49.8	0.3	14.5	4.5	45.2	0.7	18.6		
AMBX4848	Auger	409,778	8,489,699	710.8	10.0	1.0	2.5	1.5	36.0	2.4	25.4		57.4	43.2	1.7	20.5	1.5	36.0	2.4	25.4		
AMBX4887	Auger	408,300	8,489,601	783.1	16.0	1.0	11.0	10.0	20.9	7.0	5.3		38.4	36.6	2.3	1.8						
AMBX4889	Auger	408,500	8,489,602	779.9	26.5	0.5	7.5	7.0	20.4	8.1	6.8		36.2	36.1	2.5	3.5						
AMBX4891	Auger	408,900	8,489,601	774.6	20.0	0.5	19.0	18.5	20.4	10.9	4.5		33.9	43.1	2.7	2.7						
AMBX4892	Auger	409,100	8,489,601	730.0	11.5	0.5	11.5	11.0	34.7	6.4	12.3	51.7	42.2	46.4	2.3	8.8	4.0	43.1	2.0	17.2	56.3	
AMBX4893	Auger	409,300	8,489,600	702.1	9.5	0.0	1.0	1.0	32.7	5.0	21.9		66.9	37.9	3.3	21.5						
AMBX4895	Auger	409,700	8,489,600	713.8	9.0	0.5	9.0	8.5	39.1	1.7	26.3		53.1	50.0	0.6	15.1	6.5	41.7	1.7	23.5		
AMBX4923	Auger	408,325	8,489,500	779.5	18.0	0.0	8.0	8.0	20.2	8.7	5.2	43.3	32.2	34.8	3.1	2.3						
AMBX4925	Auger	408,500	8,489,500	790.5	22.5	0.0	17.5	17.5	32.4	2.2	9.3		41.5	40.9	1.2	4.8	6.5	36.5	1.8	7.9		
AMBX4926	Auger	408,600	8,489,500	799.0	16.0	0.5	16.0	15.5	34.6	2.4	28.4		49.3	48.2	1.0	15.5	5.0	42.7	2.6	18.4		
AMBX4927	Auger	408,700	8,489,500	784.8	19.0	0.5	15.5	15.0	49.6	3.8	7.5		57.4	56.4	0.8	3.2	14.0	51.6	2.4	7.8		
AMBX4929	Auger	408,900	8,489,501	759.6	12.0	3.0	9.5	6.5	27.5	9.7	1.5		31.9	40.3	3.5	0.8	2.5	36.5	4.2	0.8		
AMBX4930	Auger	409,000	8,489,500	744.3	13.0	2.5	5.5	3.0	29.0	5.2	14.2	54.2	37.6	45.7	2.5	7.4						
AMBX4931	Auger	409,100	8,489,501	725.7	14.0	0.5	4.0	3.5	40.1	1.0	23.2		59.8	47.2	0.3	16.5	3.5	40.1	1.0	23.2		
AMBX4933	Auger	409,400	8,489,501	725.7	14.0	2.0	3.5	1.5	36.1	2.2	17.0		44.6	47.8	0.7	13.5						
AMBX4936	Auger	409,700	8,489,500	732.1	20.5	0.5	9.0	8.5	32.2	11.1	15.0		40.0	51.3	3.9	7.8	4.0	41.5	7.4	13.6		
AMBX4937	Auger	409,774	8,489,501	735.2	13.0	0.0	6.0	6.0	42.5	4.3	14.7		53.7	50.9	1.8	10.4	6.0	42.5	4.3	14.7		
AMBX4980	Auger	408,426	8,489,401	765.0	17.5	14.5	16.0	1.5	22.8	8.9	7.6		37.0	34.8	2.4	3.3						
AMBX4981	Auger	408,601	8,489,401	765.0	5.5	0.5	5.5	5.0	40.6	0.5	23.9		52.1	50.3	0.4	14.1	5.0	40.6	0.5	23.9		
AMBX4982	Auger	408,800	8,489,400	753.9	13.0	2.0	8.0	6.0	31.3	2.1	27.1		37.4	42.7	0.8	18.4	1.0	37.4	0.1	28.7		
AMBX4983	Auger	409,001	8,489,400	724.6	13.5	1.0	6.0	5.0	29.5	5.9	14.8		37.8	44.4	2.0	8.7						
AMBX4984	Auger	409,400	8,489,400	737.2	12.0	5.0	10.5	5.5	38.3	6.7	15.7		50.9	52.0	1.8	10.3	2.5	46.3	2.7	14.2		
AMBX4985	Auger	409,600	8,489,400	749.1	7.0	1.0	7.0	6.0	32.8	1.5	35.7		50.7	40.3	1.2	26.9	1.0	40.2	0.4	28.0		
AMBX4986	Auger	409,825	8,489,400	753.4	10.5	0.5	10.5	10.0	26.9	7.8	7.6		35.3	42.5	2.0	4.5	1.5	34.2	3.9	5.0		
AMBX4987	Auger	410,000	8,489,400	727.9	11.0	2.0	3.5	1.5	44.8	4.2	7.3		51.8	52.3	0.9	4.1	1.5	44.8	4.2	7.3		
AMBX5020	Auger	408,475	8,489,300	764.1	15.5	0.5	11.5	11.0	37.5	0.5	20.4		46.7	42.4	0.4	18.0	8.0	39.6	0.1	19.2		
AMBX5021	Auger	408,700	8,489,300	753.3	12.5	0.5	12.5	12.0	40.0	0.4	26.5		53.9	45.6	0.4	20.7	8.0	46.2	0.2	19.4		
AMBX5028	Auger	409,600	8,489,300	773.5	18.5	0.5	18.5	18.0	33.5	10.2	13.3		42.3	51.6	3.1	7.9	10.0	40.4	5.7	14.5		
AMBX5029	Auger	409,700	8,489,300	772.1	15.0	0.0	7.5	7.5	46.6	0.4	14.1		60.9	52.2	0.3	10.0	7.5	46.6	0.4	14.1		
AMBX5151	Auger	409,400	8,489,001	729.5	5.5	1.5	2.5	1.0	30.6	0.2	39.2		57.8	35.5	0.3	33.5						
AMBX7001	AirCore	409,701	8,490,998	726.6	19.6	0.0	11.0	11.0	29.4	5.4	23.6		41.3	38.9	2.2	20.4	3.5	40.3	1.2	14.2		
AMBX7002	AirCore	409,400	8,491,025	728.0	22.6	1.0	21.0	20.0	33.2	6.3	17.6		53.0	41.8	2.8	12.3	11.0	43.2	1.6	16.2		
AMBX7003	AirCore	409,076	8,491,100	727.8	20.4	4.0	19.5	15.5	23.9	5.5	35.8		45.0	38.4	2.0	27.1	1.5	47.1	2.8	13.8		
AMBX7004	AirCore	409,102	8,490,999	740.0	25.1	0.5	23.5	23.0	36.7	3.9	15.8		52.9	46.1	1.6	10.0	15.5	43.3	3.3	13.5		
AMBX7005	AirCore	409,102	8,490,800	769.0	14.8	0.5	4.5	4.0	30.0	10.3	19.1		43.7	47.9	4.8	10.1						
AMBX7006	AirCore	409,202	8,490,800	751.8	22.3	0.5	1.5	1.0	16.6	18.1	16.6		30.5	46.0	5.5	10.8						
AMBX7007	AirCore	409,200	8,490,700	769.2	41.5	0.5	34.0	33.5	42.8	2.9	19.2		61.2	50.1	1.4	13.8	28.0	45.6	1.7	18.0		
AMBX7008	AirCore	409,302	8,490,699	746.9	25.4	3.5	22.5	19.0	41.9	4.0	18.2		58.2	50.6	1.7	12.6	15.0	45.6	1.8	17.8		
AMBX7009	AirCore	409,710	8,491,199	770.2	30.1	0.0	26.5	26.5	30.0	10.6	17.6		38.2	48.5	3.2	11.1	15.0	40.8	3.5	18.9		
AMBX7010	AirCore	409,802	8,491,198	772.9	22.1	1.0	15.0	14.0	30.7	8.7	14.3		44.4	46.5	3.2	9.2	5.5	42.4	0.5	18.2		
AMBX7011	AirCore	409,499	8,490,900	711.3	23.3	0.5	4.5	4.0	34.1	5.7	22.6		51.9	48.6	2.7	12.1						
AMBX7012	AirCore	409,500	8,490,700	719.8	21.1	0.5	17.0	16.5	35.6	8.6	15.9		55.4	50.2	2.6	10.2	12.0	42.3	4.9	15.7		
AMBX7013	AirCore	408,998	8,490,700	810.6	29.1	12.5	19.5	7.0	51.0	2.9	8.8		76.0	57.6	0.8	5.7	7.0	51.0	2.9	8.8		
AMBX7015	AirCore	409,802	8,491,401	813.7	27.9	10.0	27.5	17.5	22.7	11.0	18.4		41.1	32.8	7.1	15.3	4.0	40.9	5.5	11.9		
AMBX7016	AirCore	409,900	8,491,300	815.7	28.8	0.5	18.5	18.0	30.1	7.3	13.7		48.3	39.0	4.4	11.5	8.0	41.6	2.3	12.1		
AMBX7017	AirCore	409,920	8,491,200	802.7	22.6	0.0	14.5	14.5	35.3	2.8	24.7		49.8	44.5	1.4	18.2	7.0	41.4	2.8	17.7		
AMBX7018	AirCore	409,899	8,491,099	786.3	23.9	0.5	3.5	3.0	33.1	1.6	25.4		59.6	39.9	1.3	20.8	1.0	39.2	1.9	15.0		

Central District - Area 1
(Previously reported² holes with +20 mesh product grades)

Drill Collar Information						Bauxite Interval										Total High-Grade Bauxite Included						
						In Situ						+20 Mesh Product				In Situ						
HOLEID	TYPE	X	Y	Z	Depth (m)	From (m)	To (m)	Length (m)	TAA (%)	RSI (%)	Fe (%)	Ga (ppm)	Yield (%)	TAA (%)	RSI (%)	Fe (%)	Length (m)	TAA (%)	RSI (%)	Fe (%)	Ga (ppm)	
AMBX7019	AirCore	409,899	8,491,000	773.0	26.5	0.5	14.5	14.0	18.6	10.6	11.8		33.6	37.8	4.3	8.3						
AMBX7020	AirCore	409,913	8,491,401	821.2	24.1	2.5	4.0	1.5	27.8	6.6	22.8		49.6	37.7	2.9	16.1						
AMBX7021	AirCore	409,795	8,491,299	788.3	25.7	0.5	12.0	11.5	31.4	3.6	27.6		48.2	41.0	1.6	20.4	4.5	38.7	1.2	23.2		
AMBX7022	AirCore	409,819	8,491,099	764.0	17.0	0.0	15.0	15.0	20.3	14.7	10.4		30.0	37.4	6.8	9.7	3.0	36.5	3.4	8.9		
AMBX7023	AirCore	409,801	8,490,999	753.9	28.1	0.5	15.0	14.5	27.7	7.9	16.7		39.9	40.4	2.1	12.0	2.5	40.7	0.5	23.7		
AMBX7024	AirCore	409,800	8,490,899	741.0	45.4	0.0	35.0	35.0	39.2	6.8	12.4		50.8	46.2	4.8	8.7	27.5	46.4	2.2	12.8		
AMBX7025	AirCore	409,901	8,490,900	752.4	24.6	0.0	10.5	10.5	23.5	8.5	16.5		42.5	40.7	3.5	10.1						
AMBX7026	AirCore	409,912	8,490,798	724.4	21.0	9.0	11.0	2.0	31.8	3.1	7.7		40.6	44.8	1.0	5.1						
AMBX7027	AirCore	409,813	8,490,799	707.5	27.9	0.5	17.5	17.0	35.2	5.2	22.2		45.9	44.3	3.5	15.4	10.5	44.8	0.4	19.4		
AMBX7028	AirCore	409,762	8,490,800	702.1	26.9	0.0	17.5	17.5	46.7	1.1	15.2		60.1	52.7	0.3	10.5	17.5	46.7	1.1	15.2		
AMBX7029	AirCore	409,900	8,490,700	688.0	8.4	0.0	3.0	3.0	34.3	1.3	12.3		43.1	43.5	0.7	9.7	2.0	36.1	1.4	12.4		
AMBX7030	AirCore	409,725	8,490,900	714.3	18.0	0.5	3.5	3.0	25.1	6.3	22.1		61.3	29.2	5.3	21.3						
AMBX7033	AirCore	409,801	8,491,698	806.1	26.1	0.5	24.0	23.5	14.5	16.3	10.7		23.7	28.6	5.9	8.5	5.0	37.4	9.3	12.5		
AMBX7034	AirCore	409,775	8,491,800	795.1	25.2	2.0	10.0	8.0	19.6	10.4	30.2		38.0	38.2	4.4	22.2						
AMBX7035	AirCore	409,799	8,491,499	814.8	22.6	16.5	18.5	2.0	24.9	9.0	2.4		43.4	42.0	2.4	1.6						
AMBX7036	AirCore	409,116	8,491,800	839.5	30.9	24.5	29.0	4.5	31.9	3.1	5.7		41.5	40.3	0.9	3.4						
AMBX7040	AirCore	408,798	8,489,399	753.9	24.4	1.5	11.5	10.0	32.8	1.1	29.8	70.3	5.0	42.7	0.4	19.6	1.5	35.0	0.2	32.1	76.6	
AMBX7041	AirCore	409,903	8,491,800	741.6	30.7	1.0	26.5	25.5	38.2	4.9	12.1		36.5	47.7	2.7	7.2	13.5	46.5	2.6	10.7		
AMBX7042	AirCore	409,865	8,491,695	776.5	24.4	0.0	1.5	1.5	23.5	8.4	6.7		49.2	37.7	4.7	4.6						
AMBX7043	AirCore	409,600	8,491,100	719.7	34.0	5.5	6.5	1.0	23.6	9.4	5.9		32.0	44.3	2.8	3.6						
AMBX7044	AirCore	409,617	8,490,899	689.5	16.3	1.5	5.0	3.5	28.9	6.2	12.2		38.2	42.3	2.9	8.3						
AMBX7045	AirCore	409,615	8,489,098	782.7	32.0	0.0	27.5	27.5	31.3	6.5	9.8	42.1	5.9	40.8	2.6	5.5	10.5	40.4	2.4	12.1	45.7	
AMBX7046	AirCore	409,701	8,489,250	785.0	20.4	0.0	8.5	8.5	31.4	6.9	20.3		44.5	47.0	2.7	12.6	2.5	36.8	3.6	13.8		
AMBX7047	AirCore	409,601	8,489,300	773.5	30.6	0.5	22.0	21.5	28.4	13.1	13.3	48.0	40.1	46.4	4.6	9.0	8.0	42.7	3.9	16.5	51.0	
AMBX7048	AirCore	409,599	8,490,200	690.7	14.5	0.5	3.0	2.5	30.7	2.5	22.6	52.4	41.7									
AMBX7049	AirCore	409,798	8,489,599	714.4	30.2	0.5	14.5	14.0	49.1	2.4	12.1		61.8				12.5	51.7	0.7	12.4		
AMBX7050	AirCore	409,801	8,492,202	826.1	31.5	0.0	30.5	30.5	40.4	1.2	23.3	53.0	57.6				27.0	41.7	0.9	22.3	53.0	
AMBX7051	AirCore	408,702	8,489,499	784.5	28.3	0.0	28.0	28.0	40.1	8.6	8.1		5.1	43.8	7.1	6.8	19.5	48.1	3.3	9.2		
AMBX7052	AirCore	408,800	8,489,500	781.7	29.4	1.0	8.5	7.5	31.7	6.1	16.8		5.1	38.7	3.9	13.9	1.5	34.9	0.1	28.9		
AMBX7053	AirCore	408,703	8,489,300	753.0	39.5	0.5	21.0	20.5	43.7	0.9	21.8	50.3	59.1				17.5	46.5	0.8	18.1	49.9	
AMBX7054	AirCore	408,800	8,489,300	740.3	28.1	4.5	10.0	5.5	31.1	2.2	27.2		44.9									
AMBX7055	AirCore	408,509	8,489,199	763.8	25.9	0.5	11.0	10.5	30.1	3.0	22.0		41.3									
AMBX7056	AirCore	408,406	8,488,999	770.3	29.9	1.0	9.0	8.0	30.0	1.5	26.8		66.8									
AMBX7057	AirCore	408,300	8,488,900	762.6	16.4	3.0	5.0	2.0	29.2	7.7	5.2		44.1									
AMBX7058	AirCore	408,476	8,489,299	764.0	22.0	0.5	12.0	11.5	37.4	0.8	20.2	73.2	41.4				7.5	39.5	0.2	19.7	72.6	
AMBX7059	AirCore	408,498	8,489,499	790.0	23.3	0.5	17.5	17.0	30.1	2.5	10.7	45.1	40.4				2.0	34.9	1.7	10.8	52.1	
AMBX7060	AirCore	408,559	8,489,400	777.8	18.8	0.5	10.0	9.5	34.9	3.1	18.7		41.5				5.5	39.8	0.4	21.6		
AMBX7061	AirCore	409,399	8,489,599	709.1	12.2	1.5	2.5	1.0	35.8	3.6	23.2		65.5									
AMBX7062	AirCore	409,475	8,489,799	691.6	15.4	0.5	3.0	2.5	39.1	6.8	14.8	47.9	61.8				1.5	39.7	6.0	14.6	48.5	
AMBX7063	AirCore	409,602	8,489,600	719.0	15.4	0.5	3.0	2.5	24.8	1.4	44.6	53.1	55.0									
AMBX7064	AirCore	409,598	8,489,400	748.8	17.4	0.5	14.0	13.5	28.2	9.3	25.2		49.1				2.5	38.7	2.0	25.1		
AMBX7065	AirCore	409,397	8,489,400	736.4	17.0	5.5	9.0	3.5	43.4	2.0	20.0	47.5	58.3				3.5	43.4	2.0	20.0	47.5	
AMBX7066	AirCore	410,198	8,490,399	737.2	30.0	2.0	23.5	21.5	36.4	2.0	15.6	62.2	42.7				14.0	41.2	1.3	13.6	56.5	
AMBX7067	AirCore	410,299	8,490,200	772.1	20.4	3.0	10.5	7.5	33.6	0.7	29.8		55.9				4.5	38.3	1.0	24.1		
AMBX7068	AirCore	410,398	8,490,400	732.2	33.8	0.0	30.5	30.5	36.0	8.4	15.9	44.3	48.8				17.5	46.1	4.1	12.3	44.6	
AMBX7069	AirCore	410,103	8,490,200	747.1	18.4	3.5	8.5	5.0	39.5	1.6	19.3		46.8				5.0	39.5	1.6	19.3		
AMBX7070	AirCore	410,449	8,490,200	729.5	21.9	0.5	7.0	6.5	36.4	2.0	4.8	42.8	49.0				3.5	39.9	1.4	4.7	44.0	
AMBX7071	AirCore	409,602	8,489,500	731.3	16.0	0.5	2.5	2.0	31.3	6.2	12.1		51.3									
AMBX7072	AirCore	409,650	8,489,400	752.3	19.3	0.0	1.0	1.0	27.1	6.9	26.1	52.1	55.1									
AMBX7073	AirCore	409,451	8,489,003	739.1	23.6	2.0	22.0	20.0	41.4	1.8	23.3		66.1				14.5	48.3	0.4	17.3		
AMBX7075	AirCore	409,421	8,489,299	747.4	20.7	0.5	8.0	7.5	31.6	4.9	28.8	47.8	41.4				2.0	40.4	3.3	18.7	54.4	
AMBX7076	AirCore	409,300	8,489,299	720.1	21.2	1.0	11.0	10.0	35.8	4.5	7.2		45.8				4.0	40.8	1.6	4.5		
AMBX7077	AirCore	410,002	8,492,399	748.0	25.4	1.0	9.0	8.0	26.8	0.5	38.7	71.9	71.5									

Central District - Area 1
(Previously reported² holes with +20 mesh product grades)

Drill Collar Information						Bauxite Interval										Total High-Grade Bauxite Included					
						In Situ						+20 Mesh Product				In Situ					
HOLEID	TYPE	X	Y	Z	Depth (m)	From (m)	To (m)	Length (m)	TAA (%)	RSI (%)	Fe (%)	Ga (ppm)	Yield (%)	TAA (%)	RSI (%)	Fe (%)	Length (m)	TAA (%)	RSI (%)	Fe (%)	Ga (ppm)
AMBX7078	AirCore	410,300	8,493,000	716.6	20.8	1.0	9.5	8.5	45.7	0.8	17.3		59.0				8.5	45.7	0.8	17.3	
AMBX7080	AirCore	410,398	8,492,600	718.3	37.0	0.5	17.5	17.0	34.8	8.4	16.1	55.2	46.1				11.5	43.0	3.6	17.4	55.4
AMBX7081	AirCore	409,999	8,490,399	691.6	21.2	1.0	10.5	9.5	21.1	9.6	12.3		36.7								
AMBX7082	AirCore	409,798	8,490,199	684.2	20.4	8.0	15.0	7.0	26.2	2.6	16.9		26.5								
AMBX7083	AirCore	409,703	8,489,998	691.5	18.6	0.5	12.0	11.5	32.2	3.6	14.5	43.9	43.4				6.5	36.7	3.1	6.9	39.1
AMBX7084	AirCore	410,574	8,490,400	687.6	23.8	0.5	3.0	2.5	31.0	4.7	14.6	53.1	48.5								
AMBX7085	AirCore	408,902	8,490,999	772.1	17.0	3.0	11.0	8.0	45.2	2.1	15.7	49.1	53.9				8.0	45.2	2.1	15.7	49.1
AMBX7086	AirCore	409,598	8,492,599	812.4	22.0	1.0	14.0	13.0	26.2	4.2	29.1	52.0	39.8				2.0	40.6	3.4	21.4	68.5
AMBX7087	AirCore	409,798	8,492,800	795.6	27.6	6.5	9.0	2.5	30.6	0.1	31.1	35.6	55.4								
AMBX7088	AirCore	409,601	8,492,800	814.1	34.5	19.0	24.5	5.5	24.4	11.6	11.3	48.8	32.5								
AMBX7089	AirCore	409,798	8,492,999	778.8	29.1	10.0	17.0	7.0	36.7	3.5	22.7	47.4	50.1				6.0	38.3	2.0	23.0	46.4
AMBX7090	AirCore	409,398	8,492,599	757.5	15.5	2.0	4.5	2.5	23.4	3.3	31.1		63.4								
AMBX7091	AirCore	410,500	8,492,599	698.7	31.1	0.5	13.0	12.5	36.4	4.4	18.2	48.4	52.5				8.5	39.5	3.9	16.7	47.2
AMBX7092	AirCore	410,491	8,492,801	666.1	17.2	0.0	6.5	6.5	36.0	9.6	10.1	49.0	48.2				3.5	42.0	5.3	12.0	49.2
AMBX7093	AirCore	410,673	8,492,800	674.8	23.2	0.5	2.5	2.0	25.0	7.0	32.0		45.6								
AMBX7097	AirCore	409,402	8,492,000	863.7	23.5	8.0	9.0	1.0	28.0	13.3	17.4		37.6								
AMBX7098	AirCore	409,799	8,492,400	800.8	32.4	3.0	28.5	25.5	32.7	6.3	10.2	53.6	38.8				8.0	42.8	3.3	10.6	56.0
AMBX7100	AirCore	409,037	8,492,400	722.1	17.4	0.0	1.0	1.0	24.5	2.0	32.2		59.7								
AMBX7101	AirCore	409,100	8,491,959	846.8	30.4	6.0	7.0	1.0	38.3	4.8	2.9	42.9	48.5								
AMBX7102	AirCore	408,998	8,491,999	837.3	35.9	13.5	23.0	9.5	35.9	0.8	17.4	46.3	35.6								
AMBX7103	AirCore	410,916	8,491,003	678.7	17.5	0.0	6.5	6.5	36.8	7.9	13.3	54.2	53.6				5.5	38.0	7.5	13.3	54.6
AMBX7104	AirCore	410,800	8,490,800	680.5	19.0	0.5	15.5	15.0	18.6	16.1	17.7	45.4	25.5								
AMBX7105	AirCore	409,604	8,490,400	721.9	5.2	0.0	5.2	5.2	29.2	4.4	21.3	61.8	44.0								
AMBX7108	AirCore	408,002	8,486,600	749.1	25.3	0.0	20.5	20.5	44.6	2.2	15.1	77.2	48.5				19.5	45.5	2.0	15.4	78.5
AMBX7111	AirCore	410,048	8,491,799	718.7	28.2	0.0	2.0	2.0	30.5	8.7	11.5	54.0	53.8								
AMBX7112	AirCore	411,203	8,491,800	615.9	28.3	0.0	8.0	8.0	24.4	7.6	28.5	46.9	29.8								
AMBX7113	AirCore	410,398	8,491,600	653.8	21.4	0.0	1.0	1.0	29.3	3.8	15.2	51.0	42.5								
AMBX7116	AirCore	411,220	8,491,199	677.9	12.0	0.0	12.0	12.0	40.6	3.5	18.3	45.5	48.9				12.0	40.6	3.5	18.3	45.5
AMBX7117	AirCore	410,600	8,488,359	698.2	27.1	0.0	18.5	18.5	27.6	10.7	16.6		4.7								
AMBX7118	AirCore	411,202	8,487,799	656.8	9.7	0.5	5.0	4.5	29.1	5.3	4.3	46.9	40.6								
AMBX7120	AirCore	410,640	8,493,000	727.7	24.9	0.5	13.0	12.5	41.3	4.1	12.8	52.6	49.4				12.5	41.3	4.1	12.8	52.6
AMBX7199	AirCore	409,401	8,487,199	709.5	16.2	0.0	13.5	13.5	26.2	11.3	17.3	72.5	4.6								
AMBX7218	AirCore	410,924	8,493,004	729.4	14.9	0.0	1.0	1.0	27.9	13.5	13.3		47.1	42.4	7.3	9.4					
AMBX7219	AirCore	410,834	8,492,904	698.6	26.5	0.5	7.5	7.0	35.7	5.3	12.6		55.7	44.9	4.4	9.3	4.0	42.9	0.8	13.8	
AMBX7220	AirCore	410,878	8,492,901	697.8	21.8	0.5	2.5	2.0	24.6	11.0	13.2		52.0	34.9	6.4	11.9					
AMBX7221	AirCore	410,997	8,492,981	741.8	19.4	0.0	8.5	8.5	32.8	8.2	15.3		42.2	44.8	5.4	10.9	2.0	43.6	3.9	14.1	
AMBX7222	AirCore	411,034	8,492,904	748.3	22.7	0.0	14.5	14.5	39.1	1.6	9.0		42.8	42.6	2.2	5.2	8.5	39.1	1.6	11.9	
AMBX7223	AirCore	411,097	8,492,896	753.2	24.4	10.5	12.0	1.5	20.2	12.6	14.8		40.0	34.0	5.6	10.6					
AMBX7224	AirCore	411,205	8,492,799	760.5	26.6	0.0	21.5	21.5	37.9	5.3	13.1		44.1	48.4	3.1	7.8	17.0	43.2	3.2	14.1	
AMBX7225	AirCore	410,110	8,490,597	671.0	15.5	2.0	3.0	1.0	29.2	4.1	8.9		40.6								
AMBX7226	AirCore	410,205	8,490,593	668.1	12.9	0.0	6.5	6.5	33.4	1.7	14.3		36.2								
AMBX7227	AirCore	410,705	8,490,702	680.4	18.0	0.0	7.5	7.5	38.0	4.4	15.5		52.9				6.0	41.6	2.6	16.2	
AMBX7228	AirCore	410,898	8,490,697	728.1	18.0	2.5	6.0	3.5	34.7	2.0	5.7		47.3								
AMBX7229	AirCore	410,713	8,490,541	694.8	21.3	1.5	8.0	6.5	29.8	6.6	4.7		47.1				3.0	35.8	3.0	3.5	
AMBX7230	AirCore	410,790	8,490,597	713.5	25.9	0.5	3.5	3.0	32.2	2.3	7.9		54.5	40.7	1.2	4.2					
AMBX7231	AirCore	410,032	8,490,503	681.1	15.0	0.0	2.0	2.0	32.7	3.0	16.5		57.6	42.7	1.5	12.9					
AMBX7235	AirCore	407,930	8,486,501	779.7	18.8	0.0	18.5	18.5	40.6	3.7	18.5		43.4	49.3	2.2	10.8	18.5	40.6	3.7	18.5	
AMBX7236	AirCore	407,905	8,486,602	771.1	4.0	0.0	3.9	3.9	43.2	0.8	19.7		57.2	48.9	0.9	15.1	3.9	43.2	0.8	19.7	
AMBX7240	AirCore	408,106	8,486,498	734.0	30.3	5.5	7.0	1.5	28.8	7.9	2.1		47.9	37.5	6.2	1.1					
AMBX7244	AirCore	409,999	8,490,701	677.8	12.2	4.5	6.0	1.5	29.5	6.2	7.8		42.4	43.7	3.2	4.4					
AMBX7245	AirCore	411,005	8,492,702	679.1	25.8	5.0	20.0	15.0	31.2	7.7	8.5		43.7	35.4	7.0	8.2	5.0	37.7	4.3	8.7	
AMBX7246	AirCore	411,064	8,492,598	676.8	28.7	0.0	23.5	23.5	40.3	7.9	7.4		48.0	46.7	5.9	4.3	21.0	42.6	7.1	7.6	
AMBX7248	AirCore	410,254	8,488,000	670.2	15.6	1.0	3.0	2.0	36.3	6.9	11.1		56.7	44.9	5.2	8.1					

Central District - Area 1
(Previously reported² holes with +20 mesh product grades)

Drill Collar Information						Bauxite Interval										Total High-Grade Bauxite Included						
						In Situ						+20 Mesh Product				In Situ						
HOLEID	TYPE	X	Y	Z	Depth (m)	From (m)	To (m)	Length (m)	TAA (%)	RSI (%)	Fe (%)	Ga (ppm)	Yield (%)	TAA (%)	RSI (%)	Fe (%)	Length (m)	TAA (%)	RSI (%)	Fe (%)	Ga (ppm)	
AMBX7249	AirCore	410,203	8,487,402	687.1	15.3	0.5	6.0	5.5	25.8	10.0	3.4		37.8	37.4	6.5	1.8						
AMBX7250	AirCore	409,827	8,487,391	696.2	20.1	0.5	13.0	12.5	26.5	9.0	5.5		38.4	39.4	4.3	2.7						
AMBX7252	AirCore	410,610	8,486,803	610.3	14.1	0.5	2.5	2.0	29.5	7.0	3.3		49.8									
AMBX7253	AirCore	410,999	8,486,800	631.0	15.0	4.0	7.5	3.5	31.8	6.2	13.3		41.9	45.6	2.5	7.4						
AMBX7254	AirCore	411,400	8,487,199	617.1	15.4	0.0	1.0	1.0	33.7	2.4	10.6		53.1	43.1	1.8	7.6						
AMBX7255	AirCore	411,409	8,486,801	631.0	15.5	0.0	8.0	8.0	25.8	7.0	13.2		39.4	42.6	2.8	7.3						
AMBX7256	AirCore	411,008	8,487,191	616.2	15.4	2.5	3.5	1.0	26.2	13.0	6.1		37.9	43.1	5.5	3.6						
AMBX7258	AirCore	410,200	8,487,651	671.8	15.0	0.0	1.0	1.0	33.9	5.1	4.0		51.0	43.7	3.3	2.4						
AMBX7259	AirCore	409,400	8,487,400	701.2	15.5	0.0	2.0	2.0	31.7	5.9	4.6		55.7			2.8						
AMBX7262	AirCore	413,545	8,491,202	634.0	6.0	0.5	1.5	1.0	30.9	3.6	5.0		43.6	41.7	2.8	3.2						
AMBX7263	AirCore	412,997	8,489,999	576.0	15.3	0.0	5.0	5.0	23.8	10.4	4.3		35.4			1.9						
AMBX7266	AirCore	413,056	8,489,403	573.7	15.5	0.0	8.0	8.0	28.0	13.7	5.2		37.2	45.2	6.1	2.7						
AMBX7267	AirCore	413,031	8,489,599	615.4	16.0	0.5	5.5	5.0	35.6	7.2	11.4		48.8	47.0	4.4	6.8						
AMBX7268	AirCore	412,598	8,489,480	608.1	17.5	0.5	4.5	4.0	27.9	5.5	6.7		42.0	38.4	4.3	4.9						
AMBX7269	AirCore	412,614	8,489,207	603.8	12.1	0.0	11.0	11.0	38.4	3.1	8.6		32.0	43.6	1.8	4.9	7.5	43.9	2.8	10.4		
AMBX7272	AirCore	412,800	8,489,000	631.0	17.3	0.0	11.0	11.0	30.5	4.4	11.2		34.3	42.0	2.5	5.1						
AMBX9024	Auger	409,113	8,487,787	769.9	6.0	0.5	5.0	4.5	28.4	4.6	4.2		46.3	39.3	1.4	2.1						
AMBX9025	Auger	412,611	8,491,623	585.4	6.0	0.0	2.5	2.5	31.5	3.8	4.9		54.6	41.5	2.0	3.3						
AMBX9026	Auger	411,393	8,491,576	693.6	6.0	0.5	6.0	5.5	33.9	2.9	28.2		52.6	42.3	2.0	21.9	2.5	38.8	2.0	24.0		
AMBX9066	AirCore	411,393	8,491,569	693.7	22.4	3.5	20.0	16.5	36.0	4.7	19.8	51.0	35.1				10.5	40.0	2.8	18.0	50.1	
AMBX9067	AirCore	412,620	8,491,623	584.6	29.6	0.5	3.5	3.0	28.1	4.8	6.7	57.6	44.1									
AMBX9151	AirCore	409,499	8,490,283	753.4	15.0	0.5	15.0	14.5	33.5	5.3	23.5		52.0	47.1	2.2	15.1	5.5	45.2	1.8	17.1		

Drill Collar Information						Bauxite Interval										Total High-Grade Bauxite Included						
						In Situ						+20 Mesh Product				In Situ						
HOLEID	TYPE	X	Y	Z	Depth (m)	From (m)	To (m)	Length (m)	TAA (%)	RSI (%)	Fe (%)	Ga (ppm)	Yield (%)	TAA (%)	RSI (%)	Fe (%)	Length (m)	TAA (%)	RSI (%)	Fe (%)	Ga (ppm)	
AMBX0017	Auger	413,002	8,483,284	536.9	7.0	0.5	1.5	1.0			12.3		29.8	35.2	3.0	7.3						
AMBX0066	Auger	415,250	8,492,800	550.0	5.0	0.4	3.5	3.1	24.9	6.3	5.5		37.2	39.5	1.9	2.9						
AMBX0070	Auger	411,177	8,483,624	653.7	14.0	1.0	7.0	6.0	28.5	2.7	6.6		39.1	40.2	1.0	6.2						
AMBX0072	Auger	415,244	8,497,465	864.0	10.0	0.0	10.0	10.0	23.6	16.9	10.1	71.7	26.6	44.8	5.5	5.7						
AMBX0074	Auger	410,853	8,494,508	692.4	17.0	12.5	15.5	3.0	28.1	3.7	7.8		31.8	40.9	0.8	3.1						
AMBX0144	Auger	408,870	8,485,685	732.7	15.0	0.0	10.5	10.5	25.2	4.6	5.1		42.3	34.8	2.4	2.1						
AMBX0147	Auger	412,961	8,498,635	803.0	21.5	0.5	2.5	2.0			29.0		41.2	39.0	2.6	14.3						
AMBX0154	Auger	412,671	8,497,519	742.0	23.0	0.0	3.0	3.0	29.2	3.4	23.4	45.7	44.0	39.1	1.0	17.6						
AMBX0159	Auger	413,184	8,499,734	833.0	18.5	1.0	8.0	7.0	33.8	1.4	19.8		46.2	45.7	0.6	11.6						
AMBX0165	Auger	414,302	8,499,562	825.0	10.5	0.5	5.0	4.5	26.6	4.0	19.6	46.8	46.3	36.8	1.8	11.1						
AMBX0235	Auger	417,805	8,500,999	749.3	23.0	7.0	8.0	1.0	33.8	6.9	4.3		46.3	45.3	2.5	2.4						
AMBX0238	Auger	417,804	8,502,611	822.0	21.5	5.0	6.5	1.5	20.0	9.9	3.2	42.0	33.2	36.8	4.2	1.2						
AMBX0239	Auger	410,403	8,480,995	582.4	12.0	1.5	3.0	1.5	23.9	7.1	9.2		33.6	38.7	3.3	4.9						
AMBX0242	Auger	412,111	8,485,026	745.1	5.0	1.0	4.5	3.5	25.8	3.1	11.8		32.3	35.8	2.3	6.2						
AMBX0245	Auger	411,988	8,484,198	665.9	6.5	0.5	1.5	1.0			13.9		36.6	39.5	1.7	18.8						
AMBX0257	Auger	416,203	8,496,199	778.6	25.5	12.0	14.0	2.0	31.8	1.5	14.8		44.5	37.8	0.6	9.5						
AMBX0258	Auger	416,402	8,499,403	712.4	18.5	0.5	3.5	3.0	26.5	4.1	15.1	33.9	44.4	38.5	1.3	7.7						
AMBX0262	Auger	421,807	8,504,208	737.3	24.0	1.0	20.0	19.0	24.6	5.6	29.2		30.9	36.5	1.7	18.4						
AMBX0264	Auger	423,600	8,502,600	578.0	5.5	1.5	3.5	2.0	28.1	4.2	3.6		44.9	37.9	2.1	1.8						
AMBX0266	Auger	423,510	8,502,525	581.0	18.5	2.5	7.0	4.5			3.9		41.6	39.6	1.7	1.4						
AMBX0269	Auger	417,400	8,494,600	715.0	11.0	0.5	2.5	2.0	39.6	7.1	8.5		52.4	50.7	2.3	5.4	2.0	39.6	7.1	8.5		
AMBX0333	Auger	417,602	8,499,397	813.0	14.5	2.5	6.5	4.0	30.9	1.0	17.8		48.3	36.7	0.3	14.0						
AMBX0702	AirCore	414,846	8,494,690	581.9	16.5	0.0	2.0	2.0	27.5	6.1	28.3	57.0	49.4	41.3	3.3	20.1						

Central District - Area 1																					
Drill Collar Information						Bauxite Interval										Total High-Grade Bauxite Included					
						In Situ						+20 Mesh Product				In Situ					
HOLEID	TYPE	X	Y	Z	Depth (m)	From (m)	To (m)	Length (m)	TAA (%)	RSI (%)	Fe (%)	Ga (ppm)	Yield (%)	TAA (%)	RSI (%)	Fe (%)	Length (m)	TAA (%)	RSI (%)	Fe (%)	Ga (ppm)
AMBX0704	AirCore	415,525	8,495,182	725.9	39.5	0.5	18.5	18.0			22.5		8.8								
AMBX0705	AirCore	415,997	8,495,517	803.6	20.9	1.0	3.5	2.5	30.8	1.0	38.3	44.5	5.0	34.8	0.9	34.2					
AMBX0706	AirCore	416,361	8,495,639	745.6	25.2	3.5	14.0	10.5	30.8	0.5	36.2	39.6	66.0	35.3	0.3	32.1	2.0	37.4	0.5	31.8	34.3
AMBX0707	AirCore	416,925	8,495,544	703.9	18.1	0.0	15.0	15.0	23.7	7.6	4.9	41.5	6.3	15.6	6.6	3.1					
AMBX0708	AirCore	417,284	8,495,510	736.9	6.1	0.0	1.5	1.5	27.2	2.3	7.5	41.7	51.6	36.6	0.9	5.4					
AMBX0720	AirCore	417,590	8,495,260	727.9	13.0	0.0	1.5	1.5	34.9	3.7	3.2		6.7	10.2	9.3	1.8					
AMBX0721	AirCore	417,424	8,495,908	722.2	19.6	0.0	11.0	11.0	26.6	5.9	5.7		5.6	20.3	4.3	3.5					
AMBX0888	Auger	409,400	8,486,000	685.0	12.0	6.5	7.5	1.0	28.3	9.2	19.1		30.0	41.3	6.3	11.1					
AMBX0901	Auger	409,200	8,486,000	665.8	14.5	0.5	10.0	9.5	24.8	9.2	3.2	39.5	35.8	40.8	3.4	1.6					
AMBX0908	Auger	408,900	8,486,000	689.5	7.3	0.5	2.0	1.5	32.4	3.0	3.8		66.3	41.4	1.2	1.6					
AMBX0927	Auger	409,400	8,485,800	676.6	13.0	0.5	2.5	2.0	21.4	10.0	6.4		37.0	37.5	2.9	2.6					
AMBX0933	Auger	408,400	8,486,200	671.7	7.0	1.0	3.5	2.5	19.1	7.7	1.7	39.7	34.3	34.1	4.5	1.1					
AMBX0936	Auger	408,200	8,486,000	656.7	3.0	0.0	1.5	1.5	23.0	11.2	9.2		30.6	45.6	4.3						
AMBX0939	Auger	408,000	8,486,000	676.6	10.0	7.5	8.5	1.0	24.5	10.2	3.0	63.6	35.6	41.7	4.1	1.4					
AMBX0940	Auger	409,000	8,485,800	695.3	6.0	2.5	5.5	3.0	21.8	8.0	5.1	40.6	33.0	34.7	2.7	2.3					
AMBX0950	Auger	410,200	8,486,001	697.2	7.4	1.0	6.0	5.0	27.3	2.1	9.4		37.0	36.7	1.4	4.7					
AMBX0958	Auger	408,600	8,485,800	704.0	18.5	0.5	10.5	10.0	29.8	11.6	11.9	68.3	34.7	48.7	3.8	6.1					
AMBX0959	Auger	408,200	8,485,800	709.7	18.0	0.5	3.0	2.5	31.4	5.4	2.7	33.1	56.8	42.1	2.6	1.3					
AMBX0960	Auger	407,800	8,485,800	721.7	14.0	1.0	2.0	1.0	22.2	6.3	3.8	48.8	40.4	36.5	2.9	1.4					
AMBX0963	Auger	407,800	8,486,200	673.9	8.0	0.5	1.5	1.0	18.4	8.9	6.8		34.6	39.1	2.0						
AMBX0976	Auger	407,600	8,486,200	687.1	10.5	0.5	1.5	1.0	25.8	5.9	3.1		55.0	36.3	2.7	1.4					
AMBX0988	Auger	407,200	8,485,600	565.4	16.0	0.0	2.5	2.5	23.3	9.0	5.1		42.0	37.6	3.9						
AMBX0992	Auger	410,800	8,485,600	744.4	15.5	3.0	5.5	2.5	30.6	4.0	8.7	44.7	38.4	44.4	0.8	4.5					
AMBX1003	Auger	409,800	8,486,200	645.9	10.0	0.5	9.0	8.5	18.9	10.0	3.6	40.0	35.5	39.0	3.7	1.8					
AMBX1004	Auger	410,200	8,486,200	708.4	26.5	9.0	13.0	4.0	22.0	6.3	20.3	39.3	25.7	45.6	1.5	8.3					
AMBX1005	Auger	411,200	8,486,000	679.7	17.0	0.0	4.5	4.5	33.5	1.0	10.7	60.0	36.8	46.5	0.4	7.7	3.5	36.0	0.9	10.9	60.0
AMBX1006	Auger	411,398	8,486,000	719.5	5.8	1.0	2.5	1.5	29.9	1.7	10.1		28.6	40.6	0.9	7.4					
AMBX1007	Auger	410,600	8,485,200	652.6	12.0	4.5	9.0	4.5	25.5	4.0	11.6	43.6	33.8	40.6	2.4	6.3					
AMBX1008	Auger	408,000	8,485,600	733.7	11.0	0.0	7.5	7.5	25.4	4.5	4.5	38.8	37.2	36.3	1.4						
AMBX1009	Auger	408,400	8,485,600	705.8	7.0	4.5	5.5	1.0	37.4	10.4	7.7		32.8	44.9	8.1	5.2					
AMBX1019	Auger	410,200	8,485,600	627.2	4.5	1.0	2.0	1.0					38.7	42.9	1.6	6.7					
AMBX1020	Auger	410,000	8,485,600	654.9	18.0	9.5	16.0	6.5	23.4	7.5	10.9		28.9	43.5	2.7	4.7					
AMBX1022	Auger	408,800	8,485,600	729.9	15.5	2.0	8.0	6.0	18.2	10.9	5.1		33.5	31.8	4.6	2.8					
AMBX1023	Auger	409,000	8,485,600	728.9	13.0	0.5	8.5	8.0	17.0	9.3	3.3	34.5	33.3	35.2	4.3	1.7					
AMBX1033	Auger	409,799	8,485,800	659.6	17.0	0.5	10.0	9.5	24.4	7.0	5.0		33.0	44.7	1.9	3.6					
AMBX1034	Auger	410,000	8,485,800	637.8	15.5	6.0	12.5	6.5	16.2	11.0	11.6	39.7	28.6	34.3	6.1	6.2					
AMBX1036	Auger	409,600	8,485,600	682.3	17.5	0.0	10.5	10.5	27.4	8.3	7.2		32.9	42.1	3.7	4.9					
AMBX1053	Auger	410,800	8,485,800	728.8	11.5	0.0	8.5	8.5	22.6	7.0	7.1		37.1	36.5	5.2	5.0					
AMBX1055	Auger	410,200	8,485,800	650.4	14.0	0.0	9.0	9.0	28.5	6.5	11.5		39.4	42.6	3.1	8.0					
AMBX1058	Auger	410,200	8,485,400	638.0	17.9	1.5	16.0	14.5	22.6	8.0	8.7		30.4	40.8	2.6	4.0					
AMBX1059	Auger	410,600	8,485,400	680.1	5.5	1.0	5.5	4.5					19.1	41.3	1.2	6.9					
AMBX1060	Auger	410,400	8,485,400	637.8	6.5	1.0	3.5	2.5	27.7	1.9	10.3		36.8	38.0	0.9	8.8					
AMBX1062	Auger	411,600	8,485,400	740.5	9.0	0.5	9.0	8.5					30.1	41.5	2.8	9.0					
AMBX1063	Auger	411,400	8,485,400	714.2	7.5	1.5	3.5	2.0	22.6	2.9	17.6	47.6	32.1	34.7	1.6	14.4					
AMBX1069	Auger	410,000	8,485,400	667.5	18.1	4.5	7.0	2.5	21.6	7.4	12.8		30.1	42.5	1.6	5.4					
AMBX1070	Auger	410,400	8,485,200	611.3	7.5	0.5	4.0	3.5	26.1	1.9	10.6	44.6	35.6	37.7	0.6	6.8					
AMBX1071	Auger	411,000	8,485,400	755.5	8.5	0.5	6.0	5.5	29.4	2.5	24.6		40.0	40.7	1.1	18.1					
AMBX1073	Auger	411,000	8,483,400	619.8	8.0	0.0	3.5	3.5	26.8	5.1	8.2	34.3	34.7	40.1	2.2	5.0					
AMBX1075	Auger	410,001	8,485,000	682.0	16.0	1.5	6.0	4.5	29.8	3.7	8.7	49.8	35.3	44.2	1.0	4.4					
AMBX1077	Auger	411,375	8,483,800	619.0	17.0	1.0	2.0	1.0	25.8	8.8	9.5	50.4	32.6	45.0	3.2	7.2					
AMBX1078	Auger	411,200	8,485,400	747.4	9.0	0.5	8.0	7.5	28.7	2.2			31.9	41.9	1.1	11.2					
AMBX1079	Auger	412,000	8,483,600	568.1	2.0	1.0	2.0	1.0	19.3	7.3	7.0	35.7	38.7	34.2	3.2	4.2					
AMBX1080	Auger	411,600	8,483,600	582.3	10.5	0.0	1.5	1.5	19.9	6.8	12.1		34.7	35.8	3.2	8.4					
AMBX1081	Auger	410,800	8,485,400	690.2	9.5	0.5	2.0	1.5	22.1	4.8	10.1		29.2	33.6	1.7	11.0					

Central District - Area 1

Drill Collar Information						Bauxite Interval										Total High-Grade Bauxite Included						
						In Situ						+20 Mesh Product				In Situ						
HOLEID	TYPE	X	Y	Z	Depth (m)	From (m)	To (m)	Length (m)	TAA (%)	RSI (%)	Fe (%)	Ga (ppm)	Yield (%)	TAA (%)	RSI (%)	Fe (%)	Length (m)	TAA (%)	RSI (%)	Fe (%)	Ga (ppm)	
AMBX1082	Auger	410,400	8,485,000	613.5	9.0	0.0	9.0	9.0	28.7	2.7	11.1	50.2	35.9	40.1	0.8	7.2						
AMBX1083	Auger	410,800	8,485,000	677.4	12.5	1.5	8.0	6.5	30.1	2.3	20.6	64.5	36.9	45.5	0.8	11.4						
AMBX1084	Auger	410,200	8,484,800	707.5	17.0	7.5	14.5	7.0	26.9	4.5	9.6		32.8	45.0	1.4	4.9						
AMBX1085	Auger	410,600	8,484,800	603.2	7.5	0.5	2.5	2.0	25.5	2.2	16.9		34.5	41.6	0.7	9.7						
AMBX1087	Auger	410,400	8,484,600	647.1	14.5	0.5	8.5	8.0	20.5	8.6	8.9	41.8	28.3	37.7	4.8	5.3						
AMBX1088	Auger	410,800	8,484,600	621.7	12.5	0.5	11.5	11.0	22.5	5.3	11.6	43.7	29.4	40.5	2.6	6.5						
AMBX1092	Auger	410,799	8,483,402	666.4	16.0	0.5	1.5	1.0	25.2	4.9	14.0		47.7	36.6	1.9	17.5						
AMBX1094	Auger	412,000	8,483,800	558.9	11.0	1.0	2.0	1.0	26.6	4.3	11.4		37.1	41.1	1.9	6.5						
AMBX1096	Auger	410,800	8,484,000	608.8	11.0	1.0	2.0	1.0	18.2	8.1	17.2		36.7	37.1	4.2	11.7						
AMBX1097	Auger	410,600	8,485,000	628.0	8.0	0.0	8.0	8.0	32.2	3.2	11.1		40.5	44.3	1.5	8.2						
AMBX1099	Auger	410,200	8,484,600	711.2	11.0	0.0	1.5	1.5	25.9	3.7	12.0		43.5	41.1	1.7	9.2						
AMBX1100	Auger	411,000	8,485,200	729.6	8.0	2.0	3.5	1.5	26.1	3.7	15.2		39.3	44.6	1.7	6.3						
AMBX1102	Auger	411,192	8,483,996	566.2	4.3	1.0	2.0	1.0	23.3	2.8	17.5		29.4	32.3	2.3	13.4						
AMBX1105	Auger	410,800	8,485,200	698.4	9.0	3.5	6.5	3.0	22.4	4.9	9.1		34.1	38.8	2.2	4.0						
AMBX1108	Auger	411,805	8,484,801	631.7	9.0	0.0	1.5	1.5	18.3	6.1	18.7		29.5	36.2	3.5	13.7						
AMBX1109	Auger	410,027	8,484,200	619.8	9.8	0.5	8.0	7.5	16.8	10.0	10.0	46.8	25.3	37.9	3.9	6.5						
AMBX1111	Auger	411,210	8,483,800	654.7	18.9	0.5	9.0	8.5	19.8	7.7	8.5	46.8	36.4	39.6	3.1	7.6						
AMBX1112	Auger	410,001	8,484,397	624.8	8.5	0.0	2.0	2.0	23.7	6.0	10.7		28.8	38.2	2.1	7.2						
AMBX1113	Auger	410,400	8,484,400	669.6	18.5	0.0	10.0	10.0	19.8	9.0	12.2		27.2	41.2	3.1	7.5						
AMBX1114	Auger	411,397	8,485,200	733.2	17.5	0.0	1.5	1.5					33.4	39.2	2.6	14.8						
AMBX1115	Auger	410,400	8,484,800	641.0	15.0	0.0	4.5	4.5	21.4	6.9	11.6	56.5	27.8	41.3	2.2	7.0						
AMBX1117	Auger	411,399	8,484,800	695.0	4.5	0.0	4.5	4.5	25.7	3.3	13.7		43.0	40.2	1.2	10.9						
AMBX1119	Auger	411,400	8,484,601	706.1	5.5	0.0	1.5	1.5	23.9	2.6	14.6	44.2	41.3	36.8	1.6	16.0						
AMBX1120	Auger	410,200	8,484,200	606.0	9.0	0.5	7.5	7.0	24.3	4.1	13.9	58.9	25.8	39.2	2.0	9.7						
AMBX1121	Auger	411,200	8,485,000	688.2	4.5	0.5	4.5	4.0	28.5	1.0	23.4	58.2	33.2	42.9	0.5	13.9						
AMBX1123	Auger	410,400	8,484,000	635.0	3.0	0.5	2.5	2.0	24.7	3.0	13.1	60.8	29.6	37.3	1.3	8.3						
AMBX1124	Auger	411,000	8,484,600	670.0	19.0	1.0	2.5	1.5	32.1	0.4	14.4	63.0	31.3	43.7	0.2	11.5						
AMBX1125	Auger	411,200	8,484,601	710.1	6.0	0.5	1.5	1.0	24.9	1.3	25.7		31.1	35.6	0.2	22.9						
AMBX1126	Auger	410,002	8,484,000	662.4	12.0	3.0	4.0	1.0	26.3	4.4	15.1	45.7	41.9	41.0	3.5	9.9						
AMBX1127	Auger	411,200	8,483,600	648.9	11.4	0.0	3.5	3.5	17.4	9.3	11.4	46.7	31.8	34.3	4.6							
AMBX1129	Auger	411,800	8,484,400	624.6	13.5	2.0	6.0	4.0	24.9	4.9	7.2	47.0	30.5	42.8	0.9	3.0						
AMBX1130	Auger	411,400	8,485,000	699.2	10.0	3.5	4.5	1.0	19.2	5.7	15.5	32.3	34.5	34.0	3.2	9.2						
AMBX1132	Auger	411,600	8,484,600	655.5	9.5	1.5	9.5	8.0	29.1	1.0	22.5	62.3	41.9	48.2	0.5	13.0						
AMBX1133	Auger	411,000	8,484,400	638.5	4.5	0.0	3.5	3.5	24.1	3.5	16.8	64.3	34.0	40.9	2.2	10.6						
AMBX1134	Auger	410,199	8,484,000	658.3	17.0	0.0	3.5	3.5	25.5	6.1	10.9	52.3	45.1	42.4	2.2	6.0						
AMBX1135	Auger	411,625	8,485,200	689.4	8.0	0.5	3.0	2.5	25.8	1.9	17.1	41.8	23.9	37.8	1.2	11.6						
AMBX1137	Auger	410,600	8,484,000	626.7	15.5	0.5	7.0	6.5	14.4	11.0	8.7	40.6	22.7	37.4	4.7	4.5						
AMBX1139	Auger	410,600	8,483,600	685.3	16.0	0.0	7.5	7.5	18.1	11.1	10.6		27.1	36.8	3.5	10.5						
AMBX1140	Auger	410,400	8,483,600	697.3	13.0	3.0	5.0	2.0	20.8	7.2	7.7	44.8	45.0	38.8	2.3	2.7						
AMBX1141	Auger	411,400	8,484,400	663.4	6.5	0.5	5.5	5.0	21.8	5.7	7.8		25.6	38.1	2.5	3.9						
AMBX1142	Auger	412,000	8,485,000	710.8	18.0	0.0	7.5	7.5	21.9	7.7	9.8	40.2	36.1	39.3	4.2	4.7						
AMBX1143	Auger	410,400	8,483,800	692.8	24.0	0.0	10.0	10.0	25.8	6.9	8.5		37.6	41.1	2.6	4.7						
AMBX1144	Auger	411,800	8,485,400	778.4	4.5	1.0	3.5	2.5	19.3	5.2	7.2	41.9	37.2	32.8	3.4	3.4						
AMBX1145	Auger	411,000	8,483,800	601.0	3.5	0.0	3.0	3.0	24.9	4.1	11.6		37.2	34.0	2.5	8.1						
AMBX1146	Auger	412,000	8,484,400	650.0	12.0	0.0	1.5	1.5	24.7	6.1	11.6		45.2	41.7	2.1	9.8						
AMBX1158	Auger	410,004	8,483,798	655.1	4.7	0.0	1.5	1.5	22.9	4.7	9.1	44.5	34.1	36.0	1.9	8.0						
AMBX1159	Auger	410,200	8,483,800	700.6	14.0	1.0	5.0	4.0	24.4	3.3	11.4	54.5	25.7	36.3	1.9	6.6						
AMBX1163	Auger	412,000	8,484,599	626.6	13.5	0.0	2.5	2.5	20.2	7.1	17.3	45.2	36.4	37.6	3.6	13.0						
AMBX1166	Auger	411,400	8,483,600	643.8	12.5	0.0	2.0	2.0	23.5	6.2	13.7		40.8	43.1	1.9	10.4						
AMBX1167	Auger	411,800	8,485,201	736.4	4.0	2.0	3.5	1.5	26.9	4.0	20.1	41.7	28.2	42.2	2.0	13.3						
AMBX1179	Auger	411,400	8,485,800	699.6	7.0	0.0	1.5	1.5	24.7	2.7	16.9		33.4	40.6	1.3	11.2						
AMBX1185	Auger	412,201	8,483,601	566.7	13.0	2.5	4.0	1.5				52.3	25.9	41.8	1.5	4.4						
AMBX1191	Auger	412,599	8,483,400	603.2	14.0	2.0	5.0	3.0	19.3	8.2	14.0	43.8	34.8	39.9	2.8	5.4						
AMBX1203	Auger	413,200	8,483,401	531.3	14.5	4.0	7.0	3.0	22.2	4.5	13.5	39.5	33.5	38.2	1.6	5.4						

Central District - Area 1

Drill Collar Information						Bauxite Interval										Total High-Grade Bauxite Included						
						In Situ						+20 Mesh Product				In Situ						
HOLEID	TYPE	X	Y	Z	Depth (m)	From (m)	To (m)	Length (m)	TAA (%)	RSI (%)	Fe (%)	Ga (ppm)	Yield (%)	TAA (%)	RSI (%)	Fe (%)	Length (m)	TAA (%)	RSI (%)	Fe (%)	Ga (ppm)	
AMBX1245	Auger	412,586	8,483,799	575.2	10.9	0.5	3.5	3.0	25.5	6.6	5.1	37.5	48.0	42.3	2.1	1.8						
AMBX1246	Auger	412,399	8,483,800	586.5	13.7	0.5	3.0	2.5	24.5	3.3	10.5	32.7	39.5	36.6	1.3	5.7						
AMBX1264	Auger	412,599	8,484,400	499.4	9.0	1.0	2.0	1.0	19.5	7.8	8.8	45.8	38.8	39.8	3.5	4.1						
AMBX1273	Auger	412,200	8,484,599	631.4	18.5	0.0	13.5	13.5	21.6	10.4	15.9		33.5	37.3	4.1	12.6						
AMBX1282	Auger	412,024	8,484,000	626.8	11.5	0.0	7.0	7.0	17.3	7.7	6.8	42.6	34.9	38.9	2.7	3.1						
AMBX1302	Auger	411,850	8,485,001	651.3	11.0	1.5	7.0	5.5	26.6	3.0	22.5	46.2	38.1	42.6	1.6	11.3						
AMBX1306	Auger	412,000	8,484,800	689.7	14.5	1.0	4.0	3.0	31.9	1.2	24.8		42.3	45.8	0.3	13.8						
AMBX1307	Auger	412,200	8,484,800	660.3	13.0	0.0	3.0	3.0	19.8	5.8	15.0	44.9	30.4	36.5	2.4	7.5						
AMBX1351	Auger	412,200	8,483,800	611.7	8.4	6.5	7.5	1.0					37.9	40.5	2.1	4.2						
AMBX1369	Auger	413,200	8,493,200	562.0	15.4	1.5	4.0	2.5	21.7	5.2	26.7	47.5	34.0	36.7	2.2	15.7						
AMBX1372	Auger	412,950	8,483,400	538.9	6.8	3.0	6.0	3.0	23.4	3.7	4.3		42.4	29.6	1.7	2.0						
AMBX1398	Auger	412,800	8,493,200	553.2	9.5	0.5	1.5	1.0	17.7	10.4	10.3		34.8	41.7	3.2	6.3						
AMBX1402	Auger	413,400	8,493,200	566.7	16.5	0.5	9.5	9.0	21.3	7.7	5.2	40.1	36.4	35.6	3.1	2.5						
AMBX1424	Auger	413,796	8,493,200	560.5	14.0	0.5	6.0	5.5	12.3	14.8	5.5	37.7	25.5	30.3	5.9	2.6						
AMBX1570	Auger	412,650	8,493,400	525.1	9.5	0.5	1.5	1.0	26.6	10.0	7.1	45.5	39.2	42.0	4.5	4.5						
AMBX1602	Auger	412,950	8,493,800	514.7	12.5	2.0	3.0	1.0	21.0	9.5	5.4	36.8	32.4	35.0	2.3	2.3						
AMBX1622	Auger	413,200	8,493,800	568.8	14.0	0.5	7.0	6.5	23.8	8.7	7.7	41.8	31.4	41.1	2.8	2.7						
AMBX1641	Auger	412,800	8,493,800	573.1	17.5	1.5	8.0	6.5	16.2	10.8	6.8		32.0	40.4	2.1	3.1						
AMBX1652	Auger	413,200	8,494,000	562.1	19.0	1.0	2.0	1.0	28.0	3.5	5.8	39.9	47.8	34.9	1.4	2.8						
AMBX1658	Auger	413,201	8,494,200	578.0	17.5	0.5	2.5	2.0	27.0	5.0	4.8	39.0	47.0	33.3	2.2	2.4						
AMBX1664	Auger	409,450	8,485,600	651.4	10.5	0.0	2.5	2.5	26.8	7.0	5.4	50.6	46.5	39.4	3.6	5.1						
AMBX1675	Auger	411,600	8,494,200	605.1	18.0	1.5	3.0	1.5	20.7	11.8	4.7	39.2	35.9	44.6	2.3	2.1						
AMBX1677	Auger	410,779	8,494,000	613.5	11.0	0.5	1.5	1.0	20.7	10.7	7.0	40.0	40.0	40.4	3.2	3.8						
AMBX1681	Auger	413,401	8,494,400	627.6	14.5	0.0	8.5	8.5	21.1	9.4	5.1	30.0	33.2	35.3	3.9	1.7						
AMBX1682	Auger	413,200	8,494,400	575.2	15.0	3.5	9.0	5.5	24.5	7.9	10.3		37.2	42.4	3.5	5.9						
AMBX1685	Auger	411,400	8,494,600	622.8	13.0	0.5	1.5	1.0	15.8	15.3	6.7	44.8	31.2	35.5	3.7	4.6						
AMBX1687	Auger	410,976	8,486,001	662.1	12.0	0.5	10.0	9.5	28.5	3.3	11.7		31.8	41.8	1.4	7.1						
AMBX1689	Auger	410,800	8,494,402	701.2	20.5	1.0	8.5	7.5	19.2	8.3	13.8		35.5	36.6	2.6	8.6						
AMBX1690	Auger	408,250	8,485,600	731.2	13.0	0.5	9.5	9.0	28.9	4.0	4.9		33.9	43.8	1.3	2.0						
AMBX1691	Auger	407,904	8,486,000	687.0	16.5	4.5	12.5	8.0	21.9	3.7	2.8	38.1	47.5	36.7	1.4	1.2						
AMBX1702	Auger	410,450	8,494,403	623.2	8.5	3.0	5.0	2.0	27.6	3.3	11.5		39.4	39.4	1.1	5.8						
AMBX1711	Auger	411,050	8,485,800	678.2	15.5	0.0	8.0	8.0	23.9	6.1	9.6	46.1	33.3	40.2	2.6	5.9						
AMBX1714	Auger	410,100	8,486,200	670.6	10.5	0.0	10.5	10.5	36.4	4.3	17.3		29.5	48.6	2.2	9.9						
AMBX1718	Auger	411,382	8,494,403	587.3	9.0	1.0	2.5	1.5	14.0	10.3	4.3	35.1	33.6	38.0	2.8	2.0						
AMBX1719	Auger	410,800	8,494,200	689.9	17.0	1.0	14.5	13.5	18.2	8.3	11.9	44.2	29.6	37.9	3.5	7.4						
AMBX1723	Auger	411,052	8,494,402	650.3	19.5	0.5	4.0	3.5	24.9	8.3	5.0		44.9	44.1	2.1	2.8						
AMBX1726	Auger	411,000	8,494,200	681.3	15.0	0.5	14.5	14.0	23.4	10.2	19.6	43.7	30.5	42.5	4.3	10.0						
AMBX1732	Auger	410,250	8,494,400	651.9	23.0	3.5	6.5	3.0	22.8	3.0	40.9	44.3	37.8	38.5	1.3	26.0						
AMBX1736	Auger	408,650	8,485,600	704.1	11.0	0.5	2.0	1.5	26.4	3.7	4.0	37.4	58.7	36.3	0.9	1.8						
AMBX1737	Auger	408,350	8,485,800	686.6	8.0	1.5	2.5	1.0	20.6	8.3	3.0		43.8	36.1	2.2	1.3						
AMBX1740	Auger	409,200	8,485,850	663.1	18.0	0.0	5.5	5.5	27.6	3.2	5.1		46.5	36.4	1.6	2.9						
AMBX1747	Auger	408,849	8,486,200	642.7	9.5	1.0	6.0	5.0	20.4	7.9	3.6	38.9	42.2	34.1	2.0	1.6						
AMBX1748	Auger	413,401	8,493,800	665.1	9.0	0.0	1.0	1.0	26.8	5.5	12.0	42.0	37.7	35.5	2.0	8.9						
AMBX1750	Auger	410,600	8,494,403	671.9	26.5	1.0	6.0	5.0	20.4	6.2	14.8	54.0	32.8	39.3	2.0	6.4						
AMBX1757	Auger	411,151	8,494,200	640.7	18.5	7.0	8.0	1.0	23.2	6.0	14.9		45.2	40.4	0.6	1.6						
AMBX1758	Auger	410,050	8,494,400	634.2	16.0	0.5	11.5	11.0	21.4	8.9	5.5	29.7	35.4	36.8	2.9	2.5						
AMBX1759	Auger	410,949	8,486,200	630.8	10.0	0.0	5.5	5.5	26.2	2.0	8.7	43.0	37.1	39.9	0.9	5.1						
AMBX1767	Auger	411,350	8,486,200	651.1	13.0	0.0	13.0	13.0	11.8	21.0	6.6	59.1	19.6	30.5	7.6	6.0						
AMBX1772	Auger	411,150	8,485,800	669.9	5.0	4.0	5.0	1.0					33.1	39.4	1.7							
AMBX1826	Auger	418,205	8,494,605	653.8	21.7	0.5	1.5	1.0	30.8	2.8	8.3		35.4	41.2	1.3	5.8						
AMBX1831	Auger	416,598	8,493,000	547.6	11.5	1.5	3.5	2.0	29.3	3.8	4.8	47.6	41.8	38.4	1.5	2.3						
AMBX1837	Auger	415,801	8,496,200	767.1	5.5	4.5	5.5	1.0	25.9	3.2	9.1	35.5	28.4	37.2	1.7	3.5						
AMBX1861	Auger	418,200	8,493,800	622.8	16.0	0.0	1.0	1.0					39.3	42.3	2.5	8.4						
AMBX1869	Auger	415,800	8,494,595	622.1	19.0	0.0	1.5	1.5	31.7	2.8	4.7	49.3	48.4	40.3	1.4	3.2						

Central District - Area 1

Drill Collar Information						Bauxite Interval										Total High-Grade Bauxite Included						
HOLEID	TYPE	X	Y	Z	Depth (m)	In Situ						+20 Mesh Product				In Situ						
						From (m)	To (m)	Length (m)	TAA (%)	RSI (%)	Fe (%)	Ga (ppm)	Yield (%)	TAA (%)	RSI (%)	Fe (%)	Length (m)	TAA (%)	RSI (%)	Fe (%)	Ga (ppm)	
AMBX1872	Auger	414,203	8,493,003	577.1	15.0	0.0	1.0	1.0	23.1	8.9	4.1	40.9	46.1	39.1	3.9	3.0						
AMBX1873	Auger	415,800	8,497,800	778.9	17.0	2.0	3.5	1.5	20.6	5.8	8.3		34.6	36.0	2.8	5.1						
AMBX1878	Auger	413,390	8,499,399	828.1	11.0	0.5	3.0	2.5	35.6	0.6	18.7	98.2	38.9	40.8	0.3	16.0	1.5	38.3	0.5	18.8	108.8	
AMBX1886	Auger	413,350	8,497,800	797.8	5.5	0.0	5.0	5.0	26.0	4.3	4.1	49.2	35.8	34.8	1.2	1.6						
AMBX1888	Auger	415,000	8,494,600	594.0	10.5	0.0	7.5	7.5	29.8	2.3	12.2		34.7	42.9	1.0	6.8						
AMBX1893	Auger	418,206	8,502,600	786.5	21.0	0.0	1.5	1.5	24.4	9.0	8.9		46.4	35.3	4.6	3.5						
AMBX1904	Auger	419,820	8,499,400	600.4	13.5	0.5	2.5	2.0	18.7	9.4	14.1	50.3	35.3	40.5	3.6	8.3						
AMBX1911	Auger	415,055	8,492,995	576.5	15.0	0.0	3.0	3.0	19.5	11.0	4.1	39.5	33.6	35.0	4.3	4.1						
AMBX1918	Auger	419,800	8,494,600	540.1	13.0	1.5	3.5	2.0				33.9	40.7	40.7	2.4	2.3						
AMBX1956	Auger	411,988	8,484,200	665.9	7.0	0.5	1.5	1.0	27.4	3.4	14.1	57.0	33.8	39.5	1.6	11.0						
AMBX1963	Auger	422,200	8,501,000	627.3	14.0	2.5	9.0	6.5	24.1	5.8	4.9		37.4	36.4	2.1	2.2						
AMBX2011	Auger	415,760	8,493,800	630.8	18.0	2.5	10.5	8.0	24.7	6.5	4.7	39.0	37.3	41.6	2.2	2.3						
AMBX2025	Auger	415,000	8,495,400	680.6	15.0	1.0	2.5	1.5	30.0	2.8	13.0	42.4	42.0	37.8	1.3	9.0						
AMBX2033	Auger	413,400	8,498,600	769.0	13.0	2.5	6.0	3.5	20.6	7.9	3.4		39.8	32.9	1.8	1.4						
AMBX2250	Auger	414,200	8,498,600	847.3	8.5	0.5	3.0	2.5	27.0	4.4	11.4		46.3	37.6	2.7	9.9						
AMBX2284	Auger	412,500	8,497,800	673.4	17.0	5.5	7.0	1.5	20.7	10.9	4.2		43.5	34.9	4.7	1.7						
AMBX2320	Auger	413,900	8,500,200	755.1	13.5	3.5	11.0	7.5	24.4	7.3	23.5	43.7	43.0	36.8	2.6	13.6						
AMBX2436	Auger	415,450	8,495,000	700.3	19.0	0.5	2.5	2.0	25.9	6.2	13.2	53.5	41.2	39.7	1.6	12.8						
AMBX2439	Auger	415,077	8,495,000	623.3	19.0	1.0	7.0	6.0	29.5	3.6	5.8	41.1	43.6	40.4	1.4	2.4						
AMBX2440	Auger	415,600	8,495,800	698.0	13.0	0.5	7.0	6.5	26.0	4.6	14.2	53.1	43.0	39.7	2.1	10.9						
AMBX2447	Auger	416,300	8,495,400	807.2	17.0	0.0	17.0	17.0	28.4	6.7	18.9	44.3	37.9	42.6	2.0	12.1	3.0	40.4	0.3			50.8
AMBX2449	Auger	415,707	8,495,000	663.8	17.5	0.5	13.5	13.0	26.4	3.3	5.3	46.0	38.0	37.0	1.2	2.8						
AMBX2452	Auger	415,800	8,495,800	764.0	12.0	3.5	4.5	1.0	17.3	8.2	2.6	35.0	34.2	38.1	3.6	1.1						
AMBX2453	Auger	415,405	8,495,400	681.6	11.0	3.5	7.0	3.5	23.2	10.8	2.9	62.5	39.2	39.3	4.0	1.4						
AMBX2454	Auger	416,900	8,495,400	679.2	15.0	1.0	4.5	3.5	20.8	9.2	5.2	45.7	35.3	36.4	3.1	2.0						
AMBX2455	Auger	416,650	8,495,800	739.4	23.0	3.0	4.5	1.5	32.0	1.9	34.2	54.9	56.8	39.8	1.0	27.5						
AMBX2456	Auger	416,990	8,496,200	674.2	8.0	2.5	6.0	3.5	29.1	0.2	42.4	51.2	48.9	36.5	3.0	27.0						
AMBX2462	Auger	413,000	8,499,400	776.8	16.0	1.0	8.5	7.5	29.8	1.3	33.5		47.6	38.8	0.9	21.2						
AMBX2464	Auger	417,700	8,495,000	726.2	13.0	0.0	3.0	3.0	27.2	5.3	4.7	44.2	37.5	43.5	1.8	2.2						
AMBX2465	Auger	417,007	8,495,000	649.7	17.0	0.5	3.0	2.5	17.9	10.0	4.3	37.7	39.6	35.9	3.2	2.3						
AMBX2467	Auger	417,407	8,495,400	739.5	9.0	0.5	9.0	8.5	32.3	3.6	3.7		41.9	44.4	1.4	3.1						
AMBX2469	Auger	417,846	8,495,800	688.8	12.0	0.5	6.5	6.0	29.2	2.9	4.4	32.5	42.7	38.4	1.4	2.5						
AMBX2470	Auger	415,400	8,494,600	739.9	16.0	0.0	3.5	3.5	18.5	10.4	5.1	33.0	47.5	38.5	3.6	2.5						
AMBX2476	Auger	417,250	8,495,800	719.2	22.0	0.5	12.0	11.5	26.9	6.0	4.1		42.6	36.5	2.7	2.2						
AMBX2478	Auger	417,596	8,495,400	716.0	2.3	1.0	2.0	1.0					43.0	37.8	0.8	3.5						
AMBX2486	Auger	417,253	8,496,600	683.3	17.5	6.0	17.5	11.5	37.4	4.5	20.8	46.1	47.6	48.0	1.8	14.1						
AMBX2488	Auger	417,900	8,502,200	784.1	20.5	0.5	7.5	7.0	26.9	4.6	5.4		46.3	41.2	1.6	2.4						
AMBX2489	Auger	415,997	8,495,000	637.0	17.0	2.0	8.0	6.0	20.9	6.8	5.4	47.9	44.4	37.6	1.2	1.9						
AMBX2497	Auger	417,402	8,496,200	707.9	11.5	2.5	6.0	3.5	21.3	6.4	5.1		44.6	38.5	2.4	1.4						
AMBX2507	Auger	420,100	8,498,600	613.4	16.0	0.5	2.0	1.5	33.0	2.6	5.0	50.7	56.7	38.3	1.1	3.3						
AMBX2510	Auger	419,400	8,498,600	623.1	4.5	2.5	3.5	1.0	14.1	11.0	7.3		34.4	44.3	2.7	2.2						
AMBX2541	Auger	420,177	8,503,798	699.1	8.8	1.5	2.5	1.0	31.5	1.9	23.0	47.9	30.1	40.2	1.1	15.8						
AMBX2558	Auger	417,200	8,502,200	659.0	13.0	2.5	4.0	1.5	24.1	7.9	3.0		42.2	34.8	3.4	2.0						
AMBX2559	Auger	418,251	8,503,000	735.9	13.0	2.0	5.5	3.5	15.7	11.4	6.0	45.8	35.9	32.4	3.0	1.7						
AMBX2573	Auger	418,550	8,502,598	694.1	10.0	2.0	3.0	1.0	17.8	12.3	5.3		33.4	39.8	4.3	2.3						
AMBX2604	Auger	419,400	8,504,600	732.5	15.0	0.0	1.5	1.5	19.4	6.2	29.2		46.4	36.4	3.6	19.5						
AMBX2623	Auger	412,845	8,482,600	617.5	10.8	0.5	2.0	1.5	26.1	9.2	4.6	37.3	41.0	37.4	5.1							
AMBX2624	Auger	417,601	8,496,200	746.6	17.0	2.5	3.5	1.0	33.5	4.7	4.2		37.9	38.2	2.4	2.5						
AMBX2632	Auger	419,400	8,505,002	714.1	20.0	0.5	9.0	8.5	15.8	10.6	7.4		32.7	34.8	3.4	3.9						
AMBX2633	Auger	421,581	8,504,200	698.3	9.3	0.5	7.0	6.5	27.3	2.8	33.8		36.0	38.7	0.6	24.6						
AMBX2707	Auger	411,855	8,481,000	336.5	6.3	2.0	3.0	1.0	25.1	9.1	6.1		36.1	38.7	1.4							
AMBX2759	Auger	417,398	8,497,000	639.0	16.0	1.5	5.5	4.0	32.4	6.1	25.9	56.3	55.4	42.7	4.0							
AMBX2760	Auger	417,400	8,497,800	627.7	15.0	0.0	10.5	10.5	19.8	12.4	7.4	53.7	33.0	37.9	5.7							
AMBX2761	Auger	417,575	8,495,800	692.7	15.2	3.0	7.0	4.0	25.5	5.8	5.5	45.0	38.7	38.1	2.3	2.8						

Central District - Area 1

Drill Collar Information						Bauxite Interval										Total High-Grade Bauxite Included						
						In Situ					+20 Mesh Product					In Situ						
HOLEID	TYPE	X	Y	Z	Depth (m)	From (m)	To (m)	Length (m)	TAA (%)	RSI (%)	Fe (%)	Ga (ppm)	Yield (%)	TAA (%)	RSI (%)	Fe (%)	Length (m)	TAA (%)	RSI (%)	Fe (%)	Ga (ppm)	
AMBX2765	Auger	417,600	8,496,000	699.3	17.0	0.5	3.5	3.0	34.4	5.2	4.1	45.9	47.7	45.9	2.1	2.3						
AMBX2766	Auger	419,300	8,495,000	543.3	10.0	1.5	2.5	1.0	38.8	5.0	12.5	57.1	53.2	38.9	4.1							
AMBX2767	Auger	415,775	8,498,599	703.2	14.0	0.5	2.0	1.5	29.7	6.6	3.5	43.8	51.0	39.7	2.3							
AMBX2771	Auger	418,200	8,498,600	629.1	22.0	3.0	4.0	1.0	27.7	8.2	3.0		48.5	40.4	3.6							
AMBX2772	Auger	416,600	8,498,600	716.3	15.0	1.5	13.0	11.5	26.2	1.8	34.2	39.6	35.4	37.1	1.0							
AMBX2773	Auger	418,029	8,495,000	619.3	21.0	0.0	5.5	5.5	32.5	4.4	7.4		40.4	40.3	1.3							
AMBX2781	Auger	415,175	8,498,600	683.6	10.5	6.0	7.0	1.0	39.0	1.5	4.9	57.9	51.4	36.4	0.9							
AMBX2783	Auger	415,401	8,497,800	802.3	12.5	1.0	3.5	2.5	32.7	2.4	19.6		40.3	40.3	1.1							
AMBX2794	Auger	417,300	8,498,600	736.9	14.0	1.0	6.5	5.5	28.4	6.3	6.9		49.6	38.9	2.5							
AMBX2795	Auger	415,400	8,498,600	738.8	20.0	1.5	2.5	1.0	27.2	6.1	5.1		45.6	44.1	1.7							
AMBX2806	Auger	415,800	8,492,195	515.4	14.0	0.5	4.5	4.0	30.6	10.0	6.9	40.7	39.0	46.8	3.1							
AMBX2810	Auger	415,050	8,488,200	729.1	7.9	1.0	7.9	6.9	23.0	7.3	10.1	36.0	31.3	39.5	2.8							
AMBX2879	Auger	419,001	8,488,201	238.6	12.0	2.0	3.5	1.5				40.0	33.9	37.5	2.7	4.8						
AMBX2910	Auger	418,205	8,492,209	611.9	10.0	0.0	10.0	10.0				56.0	50.4	36.5	1.6	6.9						
AMBX2946	Auger	421,999	8,500,206	629.5	11.5	0.0	9.5	9.5	30.0	2.6	4.5		37.9	39.3	1.2	2.2						
AMBX2955	Auger	419,801	8,500,198	581.8	16.0	0.0	1.5	1.5	31.2	6.2	6.8		40.2	46.4	2.3	4.3						
AMBX2967	Auger	420,528	8,500,211	592.0	13.0	2.5	4.0	1.5	25.2	12.8	6.0		32.7	41.5	4.6	4.5						
AMBX2968	Auger	421,705	8,500,199	584.9	13.5	0.0	11.5	11.5	22.4	7.9	3.6		39.4	36.3	3.1	1.7						
AMBX2997	Auger	423,400	8,502,200	560.4	13.5	3.5	5.5	2.0	23.6	7.9	4.7	36.2	39.6	39.4	2.3	1.9						
AMBX3007	Auger	422,499	8,501,396	649.3	4.5	0.5	3.5	3.0	33.6	4.1	22.2		41.9	46.8	1.5	14.1						
AMBX3032	Auger	413,199	8,499,999	805.2	32.5	0.0	6.5	6.5	25.3	11.5	8.4	63.8	36.4	39.8	3.0	5.5	1.5	48.0	2.4	7.5	68.0	
AMBX3033	Auger	413,200	8,499,599	824.3	12.0	1.0	2.0	1.0	28.7	0.4	26.3		40.0	37.2	0.3	17.6						
AMBX3034	Auger	413,749	8,499,799	730.1	26.0	5.5	10.5	5.0	24.9	3.4	33.3		42.0	32.3	1.5	27.0						
AMBX3035	Auger	413,801	8,498,999	853.9	8.5	0.5	3.5	3.0	30.7	2.9	12.4	52.3	45.2	38.2	1.4	13.4						
AMBX3037	Auger	413,552	8,498,799	830.0	23.5	0.0	11.5	11.5	26.9	6.3	8.8		44.9	37.4	1.9	5.5						
AMBX3075	Auger	416,155	8,500,302	715.1	21.0	1.0	5.0	4.0	20.3	7.5	21.6	48.2	36.1	36.6	3.1	11.9						
AMBX3078	Auger	421,601	8,504,003	672.0	7.5	1.0	2.0	1.0	25.4	5.4	2.9	50.0	54.1	34.1	3.7	1.5						
AMBX3080	Auger	421,781	8,504,399	700.5	21.0	0.5	10.0	9.5	30.1	1.4	35.5	45.2	36.5	40.0	0.5	24.3						
AMBX3081	Auger	420,600	8,500,398	650.2	15.0	2.0	8.0	6.0	27.0	9.7	5.0	41.7	40.5	47.5	2.6	2.1						
AMBX3089	Auger	420,811	8,500,328	696.7	8.5	2.0	4.5	2.5	26.6	9.6	7.3	42.9	40.9	43.4	4.2	4.4						
AMBX3101	Auger	421,608	8,500,000	593.8	19.5	5.0	6.5	1.5	34.9	2.0	3.3	33.6	54.7	42.0	0.8	1.6						
AMBX3103	Auger	422,235	8,500,000	660.6	17.0	0.0	8.0	8.0	21.8	7.3	2.8	35.3	45.2	32.9	2.7	1.5						
AMBX3104	Auger	422,203	8,500,400	733.9	6.0	2.5	4.0	1.5	25.6	5.3	4.5	33.3	37.3	35.9	1.7	1.9						
AMBX3105	Auger	421,804	8,500,000	593.0	14.5	0.5	2.0	1.5	28.5	8.0	3.5	38.2	55.1	40.7	4.5	1.9						
AMBX3200	Auger	418,199	8,494,801	579.2	15.0	0.5	1.5	1.0	31.1	5.0	4.0		57.8	37.5	4.2	2.2						
AMBX7110	AirCore	410,603	8,485,400	680.7	9.2	0.5	4.0	3.5	30.6	1.5	11.8	51.8	8.4									
AMBX7121	AirCore	411,331	8,484,800	716.5	3.5	1.0	2.5	1.5	31.3	2.9	16.6	53.2	4.9									
AMBX7122	AirCore	410,978	8,486,001	661.6	13.0	0.5	5.5	5.0	27.9	3.3	14.1	67.1	22.8									
AMBX7123	AirCore	410,603	8,485,000	629.0	12.4	0.0	6.0	6.0	36.5	2.4	8.7	50.8	36.6									
AMBX7124	AirCore	411,198	8,485,400	747.4	8.1	1.0	6.0	5.0	29.6	1.9	16.8	46.4	33.7									
AMBX7125	AirCore	411,001	8,485,399	755.7	14.7	0.5	3.0	2.5	34.4	2.2	17.2	56.6	32.3									
AMBX7126	AirCore	410,197	8,485,600	627.9	21.3	3.0	4.0	1.0	28.7	1.5	13.5	43.3	32.5									
AMBX7136	AirCore	413,550	8,498,799	830.0	23.1	0.5	11.5	11.0	30.4	5.5	7.5	35.9	44.6	40.2	1.8	4.6	4.5	37.5	1.1	9.2		
AMBX7138	AirCore	414,001	8,498,800	853.7	13.2	0.5	6.0	5.5	37.2	1.0	8.2	52.7	34.8	44.4	0.4							
AMBX7139	AirCore	413,800	8,498,999	853.9	12.1	0.0	3.5	3.5	31.0	2.3	9.5	44.8	38.8	40.5	1.3	9.5						
AMBX7140	AirCore	413,201	8,499,600	824.3	11.6	0.0	1.0	1.0	31.1	0.8	16.7	68.7	51.5	36.9	0.4	14.1						
AMBX7142	AirCore	413,391	8,499,600	803.2	17.7	0.0	13.0	13.0	45.9	0.5	7.3	28.4	32.5				2.0	46.6	0.5	10.0		
AMBX7144	AirCore	413,200	8,500,000	805.1	26.1	1.0	6.5	5.5	45.4	3.8	5.7	65.1	42.5	56.3	1.3	3.2	3.0	50.1	2.4	5.9	67.7	
AMBX7147	AirCore	413,601	8,499,400	822.3	13.3	2.0	7.0	5.0	29.9	3.0	14.8	72.3	36.7									
AMBX7148	AirCore	413,626	8,499,599	776.4	9.9	3.0	4.5	1.5	34.5	1.4	11.6	40.1	48.0									
AMBX7149	AirCore	413,801	8,499,600	749.8	16.3	7.5	9.0	1.5	34.5	2.9	12.7	43.3	29.1									
AMBX7150	AirCore	413,650	8,499,799	727.9	10.3	2.5	6.5	4.0	26.3	3.9	21.8		42.9									
AMBX7151	AirCore	413,751	8,499,800	729.9	28.4	5.0	12.0	7.0	25.3	2.2	32.5	44.8	38.2	34.0	1.3	25.0						
AMBX7156	AirCore	414,200	8,498,795	848.8	14.8	0.5	9.0	8.5	32.2	0.5	36.1	49.7	67.6	35.2	0.2	31.5						

Central District - Area 1																					
Drill Collar Information						Bauxite Interval										Total High-Grade Bauxite Included					
						In Situ						+20 Mesh Product				In Situ					
HOLEID	TYPE	X	Y	Z	Depth (m)	From (m)	To (m)	Length (m)	TAA (%)	RSI (%)	Fe (%)	Ga (ppm)	Yield (%)	TAA (%)	RSI (%)	Fe (%)	Length (m)	TAA (%)	RSI (%)	Fe (%)	Ga (ppm)
AMBX7157	AirCore	413,391	8,499,400	828.0	18.3	0.5	7.5	7.0	31.3	3.9	14.7	67.1	40.5	38.9	2.2	13.6	2.0	42.5	0.4	17.3	71.7
AMBX7158	AirCore	413,001	8,499,399	776.9	16.0	1.0	8.5	7.5	25.3	1.6	35.7	56.5	38.5	38.6	1.3	19.4					
AMBX7159	AirCore	413,186	8,499,735	823.6	20.6	1.0	5.0	4.0	36.8	0.4	21.9		42.0	44.3	0.1	14.6	1.5	40.6	0.2	19.2	
AMBX7165	AirCore	412,600	8,497,550	744.7	10.7	3.0	8.5	5.5			7.3	33.8	29.5	34.2	6.2	4.4					
AMBX7242	AirCore	408,300	8,485,600	735.2	30.0	0.5	5.5	5.0	31.2	4.4	6.0		46.8	40.7	2.8	4.0					
AMBX7264	AirCore	415,423	8,495,410	687.0	25.9	0.0	6.0	6.0	25.0	13.1	10.2		49.5	39.8	7.5	6.1	1.5	38.3	3.1	15.4	
AMBX7265	AirCore	415,328	8,494,814	705.5	12.3	1.0	5.0	4.0	28.7	6.2	7.0		41.7	36.3	4.2	5.0					
AMBX7280	AirCore	415,274	8,495,231	664.3	12.0	6.0	7.0	1.0	28.7	9.1	9.6		43.8	40.6	6.3	6.6					
AMBX7281	AirCore	415,527	8,495,189	726.4	18.6	0.5	9.5	9.0	32.2	1.1	33.7		47.4	41.6	1.4	23.2	3.0	37.4	0.6	28.6	
AMBX7282	AirCore	416,236	8,495,338	816.3	16.0	0.5	15.5	15.0	26.5	6.2	15.8		35.2				4.5	36.8	1.4	9.3	
AMBX7285	AirCore	410,602	8,485,169	652.4	7.2	1.0	7.2	6.2	27.2	4.5	12.3		38.8	33.9	4.5	10.7					
AMBX7288	AirCore	410,722	8,484,803	635.9	15.1	0.0	10.0	10.0	33.6	3.1	17.3		43.8	44.3	1.6	11.4	5.5	36.3	2.5	16.6	
AMBX9106	AirCore	413,395	8,499,398	828.2	10.0	2.0	3.5	1.5	38.3	0.6	13.9		44.6	40.6	0.4	11.7	1.5	38.3	0.6	13.9	
AMBX9110	AirCore	413,343	8,499,601	810.9	14.0	0.0	8.0	8.0	29.4	2.9	34.7		47.5	44.3	1.5	19.6					
AMBX9111	AirCore	413,634	8,498,881	848.3	11.7	0.5	6.5	6.0	42.1	0.3	19.5		52.9			18.4	5.0	43.5	0.2	21.8	

Central District - Area 2																					
Drill Collar Information						Bauxite Interval										Total High-Grade Bauxite Included					
						In Situ						+20 Mesh Product				In Situ					
HOLEID	TYPE	X	Y	Z	Depth (m)	From (m)	To (m)	Length (m)	TAA (%)	RSI (%)	Fe (%)	Ga (ppm)	Yield (%)	TAA (%)	RSI (%)	Fe (%)	Length (m)	TAA (%)	RSI (%)	Fe (%)	Ga (ppm)
AMBX0054	Auger	405,299	8,475,217	732.0	8.4	0.4	4.0	3.6	30.9	7.5	17.3		42.7	43.2	4.9	9.5					
AMBX0102	Auger	405,000	8,472,519	653.0	14.5	1.5	7.0	5.5			19.5		34.0	43.7	2.4	9.1					
AMBX0105	Auger	404,177	8,471,722	675.0	13.0	0.0	4.5	4.5	25.4	9.4	9.4		40.8	43.2	2.3	5.9					
AMBX0233	Auger	409,609	8,477,789	585.5	16.0	10.5	12.5	2.0	24.7	6.3	10.3		36.8	35.2	3.1	8.0					
AMBX0234	Auger	406,207	8,476,401	674.9	14.5	0.5	3.5	3.0	21.4	8.7	12.9	46.5	35.3	41.8	2.9	7.9					
AMBX0236	Auger	409,401	8,479,712	690.3	17.0	0.5	9.5	9.0	24.5	5.2	22.7	31.3	36.9	37.9	2.8	10.2					
AMBX0248	Auger	410,207	8,479,799	663.9	8.5	0.5	4.5	4.0	24.7	1.7	17.1	41.7	37.7	32.9	1.3	9.9					
AMBX0255	Auger	408,609	8,478,197	421.2	15.0	4.0	6.0	2.0	22.1	7.7	2.6	35.6	36.1	37.4	2.2	1.3					
AMBX0667	AirCore	404,063	8,472,424	698.5	19.4	0.5	11.5	11.0	23.8	12.6	3.1	32.3	36.0	38.1	6.7	2.2					
AMBX0668	AirCore	404,019	8,472,567	693.3	26.7	7.0	12.5	5.5	30.1	10.3	12.6		43.8	48.0	4.2	6.9					
AMBX0669	AirCore	404,284	8,471,932	660.6	20.1	0.5	7.5	7.0	22.6	4.5	14.7	37.5	38.4	34.0	2.4	8.1					
AMBX0687	AirCore	403,654	8,474,155	779.2	2.8	0.0	2.8	2.8	29.7	2.8	8.8	38.5	54.2	36.6	1.3	6.6					
AMBX0689	AirCore	403,573	8,473,912	752.0	4.5	0.5	4.5	4.0	17.5	9.4	10.4	49.6	33.5	33.2	4.1	7.4					
AMBX1770	Auger	404,400	8,474,999	766.5	2.0	0.5	2.0	1.5	25.0	2.8	12.7		36.0	37.9	1.3	7.8					
AMBX1849	Auger	404,200	8,472,999	728.0	16.0	0.5	5.5	5.0	22.3	12.2	8.7	44.2	34.3	43.6	4.6	7.3					
AMBX1852	Auger	404,200	8,473,200	722.1	18.5	0.5	1.5	1.0					50.1	38.3	2.1	21.2					
AMBX1871	Auger	406,201	8,475,001	644.0	16.5	8.0	12.5	4.5	22.5	10.4	17.5		32.1	41.6	3.4	8.3					
AMBX1874	Auger	408,800	8,480,000	548.7	17.5	9.5	11.5	2.0	26.4	4.9	11.3		41.8	42.9	1.0	5.7					
AMBX1895	Auger	403,600	8,473,400	752.0	8.0	1.5	4.5	3.0	29.8	3.9	9.7		40.5	38.8	1.7	6.7					
AMBX2179	Auger	413,805	8,473,400	492.2	22.0	8.5	10.0	1.5	18.7	12.6	10.9		27.2	39.7	2.6	5.5					
AMBX2180	Auger	404,100	8,472,600	661.4	22.5	0.5	8.5	8.0	30.8	4.2	11.2	54.7	39.8	45.2	1.7	6.8					
AMBX2181	Auger	403,800	8,472,600	729.9	13.2	0.0	1.5	1.5	24.8	3.6	16.3		42.2	37.1	1.6	17.6					
AMBX2201	Auger	404,300	8,471,100	634.8	24.0	0.5	11.0	10.5	25.1	5.7	16.3	46.4	34.9	39.7	2.3	10.4					
AMBX2221	Auger	411,400	8,475,000	495.1	8.5	4.0	5.5	1.5	23.7	5.3	8.9		29.1	34.2	3.2	4.9					
AMBX2229	Auger	412,130	8,475,000	516.2	16.0	3.0	5.0	2.0	23.6	6.1	6.9	41.4	31.1	35.4	3.1	2.1					
AMBX2233	Auger	408,650	8,470,200	594.7	20.0	6.5	9.0	2.5	18.0	12.9	10.1		30.8	37.4	3.8	2.8					
AMBX2234	Auger	410,580	8,475,000	390.0	12.4	1.0	2.0	1.0	19.6	11.4	5.4	36.7	37.8	32.8	5.0	3.3					
AMBX2243	Auger	411,400	8,474,200	467.5	16.0	1.5	3.5	2.0	25.8	5.3	6.0	42.5	44.2	36.0	2.6	3.3					
AMBX2244	Auger	410,601	8,474,200	513.8	29.0	4.5	6.0	1.5	24.8	10.8	17.0	42.9	39.3	45.4	3.3	7.9					
AMBX2282	Auger	410,607	8,473,406	514.9	21.5	11.5	13.0	1.5	19.9	8.9	14.6		33.3	35.9	2.7	9.4					
AMBX2296	Auger	410,600	8,472,600	489.4	18.0	2.5	6.0	3.5	21.0	8.7	5.1		37.3	37.6	2.5	2.0					

Central District - Area 2

Drill Collar Information						Bauxite Interval										Total High-Grade Bauxite Included						
						In Situ						+20 Mesh Product				In Situ						
HOLEID	TYPE	X	Y	Z	Depth (m)	From (m)	To (m)	Length (m)	TAA (%)	RSI (%)	Fe (%)	Ga (ppm)	Yield (%)	TAA (%)	RSI (%)	Fe (%)	Length (m)	TAA (%)	RSI (%)	Fe (%)	Ga (ppm)	
AMBX2306	Auger	413,000	8,471,800	502.4	17.0	11.0	17.0	6.0	27.4	6.2	8.5		33.6	41.5	2.1	3.7						
AMBX2308	Auger	407,653	8,470,200	671.3	17.5	1.0	3.5	2.5	27.8	4.6	6.1		35.9	41.4	2.3	3.4						
AMBX2310	Auger	409,000	8,473,400	263.1	16.5	8.5	9.5	1.0	19.9	11.7	5.8		32.1	38.6	2.6	2.8						
AMBX2312	Auger	409,830	8,474,200	587.4	19.0	1.5	2.5	1.0	24.6	8.1	7.5		36.8	44.6	2.4	3.4						
AMBX2313	Auger	405,400	8,472,600	675.8	12.0	1.0	4.5	3.5	23.6	4.3	14.3		31.3	39.2	1.8	6.6						
AMBX2330	Auger	408,000	8,470,200	647.2	16.7	8.0	16.0	8.0	27.0	9.5	6.1		40.2	42.2	3.0	2.5	2.0	37.3	2.7		3.9	
AMBX2342	Auger	402,803	8,471,400	573.9	20.5	13.0	14.5	1.5	20.6	10.7	8.3		31.8	38.8	4.1	4.6						
AMBX2347	Auger	404,800	8,473,000	631.7	17.0	7.5	9.0	1.5	19.7	7.3	9.2	34.0	32.5	35.7	3.9	5.1						
AMBX2351	Auger	410,200	8,474,200	521.8	15.0	6.5	7.5	1.0	26.5	7.1	3.5	28.4	41.9	42.2	2.3	1.8						
AMBX2352	Auger	411,300	8,475,400	520.9	14.5	10.5	11.5	1.0	20.1	13.3	6.5		35.0	40.7	5.2	3.6						
AMBX2366	Auger	411,450	8,474,600	467.1	12.5	0.5	2.0	1.5	22.4	6.1	4.8		38.9	34.3	2.6	1.9						
AMBX2371	Auger	412,250	8,475,400	517.5	12.0	9.0	12.0	3.0	26.9	4.6	4.7		40.6	38.3	1.7	2.1						
AMBX2372	Auger	412,600	8,475,400	509.2	17.0	2.5	4.0	1.5					35.2	33.3	2.2	2.6						
AMBX2379	Auger	413,400	8,474,200	504.6	15.3	10.0	11.5	1.5	27.4	5.3	8.5		30.8	47.0	0.7	4.5						
AMBX2384	Auger	409,850	8,473,800	523.3	16.0	3.0	15.0	12.0	26.7	6.2	5.8	42.2	36.5	37.1	1.8	2.0						
AMBX2393	Auger	413,000	8,473,000	511.0	4.5	2.0	3.5	1.5	30.6	3.6	8.3		49.4	45.5	0.9	6.1						
AMBX2404	Auger	410,900	8,475,400	458.4	8.0	0.5	2.5	2.0	21.5	10.3	4.7	34.5	38.0	39.5	3.7	1.9						
AMBX2405	Auger	411,000	8,475,000	519.6	14.5	2.0	6.0	4.0	22.6	7.2	4.2		34.3	37.7	1.6	1.6						
AMBX2407	Auger	405,400	8,473,400	657.8	15.0	0.0	5.5	5.5	19.1	8.8	8.0	37.9	38.4	37.7	2.3	3.3						
AMBX2410	Auger	413,200	8,473,000	490.2	9.0	3.5	6.0	2.5	26.1	6.1	4.0		43.8	40.8	1.0	2.2						
AMBX2412	Auger	409,800	8,474,600	612.4	14.5	5.5	10.5	5.0	25.1	7.3	3.0		39.8	37.7	1.8	1.6						
AMBX2416	Auger	412,550	8,475,000	560.0	7.5	0.5	1.5	1.0	18.2	12.6	6.9		34.7	35.7	3.9	4.3						
AMBX2426	Auger	406,200	8,473,800	624.4	2.0	0.5	1.5	1.0	21.7	3.8	14.4		42.6	36.4	1.3	8.9						
AMBX2431	Auger	406,700	8,473,801	609.9	14.0	1.0	4.0	3.0	25.1	7.2	19.5	45.9	35.4	38.5	3.9	12.8						
AMBX2458	Auger	404,530	8,471,400	633.6	13.0	1.5	3.0	1.5	21.8	3.9	12.7	50.6	34.1	39.7	1.5	7.9						
AMBX2472	Auger	404,302	8,472,200	692.3	13.5	0.5	6.0	5.5	22.7	7.7	14.7		35.8	39.2	2.7	9.6						
AMBX2473	Auger	404,430	8,473,000	661.5	16.5	0.5	2.5	2.0	26.0	6.7	12.0	45.2	37.4	44.3	2.3	6.9						
AMBX2477	Auger	405,100	8,472,200	658.4	13.5	1.0	5.5	4.5	25.3	4.6	12.0		31.4	39.8	2.2	6.1						
AMBX2480	Auger	404,530	8,471,800	598.5	5.0	0.0	4.0	4.0	34.4	3.4	9.6	50.5	45.4	44.7	2.0	5.9						
AMBX2481	Auger	404,500	8,471,100	668.7	15.0	1.5	3.0	1.5	26.6	5.0	8.2		39.8	40.1	2.3	7.0						
AMBX2485	Auger	405,000	8,473,800	644.6	8.5	0.5	2.0	1.5	18.2	8.2	8.6		40.4	41.8	2.8	4.5						
AMBX2495	Auger	403,000	8,472,200	665.6	13.0	4.5	6.5	2.0	18.3	12.8	10.9		32.8	41.7	5.8	5.1						
AMBX2500	Auger	403,000	8,473,800	785.9	7.5	1.0	2.0	1.0	26.9	3.7	8.9		33.0	41.2	1.2	5.3						
AMBX2505	Auger	404,600	8,473,400	733.5	14.0	0.5	2.0	1.5	26.4	6.9	16.7		44.8	40.0	3.1	11.2						
AMBX2511	Auger	403,000	8,472,600	696.2	8.5	0.5	6.5	6.0	24.8	3.5	17.7		32.8	38.9	1.3	10.4						
AMBX2514	Auger	403,600	8,473,000	714.8	7.0	0.5	4.0	3.5	25.2	4.4	9.9		39.1	36.9	1.2	6.6						
AMBX2515	Auger	405,400	8,473,000	699.1	10.0	1.5	3.0	1.5	18.9	9.3	11.3	48.4	34.8	35.5	3.5	6.4						
AMBX2519	Auger	403,402	8,472,200	654.9	22.0	13.0	15.0	2.0	29.5	3.5	9.1	47.0	35.5	39.5	1.1	5.4						
AMBX2520	Auger	403,800	8,472,200	597.1	12.0	1.0	2.5	1.5	25.2	6.5	12.3		32.6	41.4	2.6	7.9						
AMBX2523	Auger	403,800	8,473,400	741.4	7.9	4.5	5.5	1.0	29.5	6.3	12.7		33.5	50.0	1.7	6.7						
AMBX2529	Auger	407,000	8,470,600	405.1	11.0	4.5	5.5	1.0	27.0	5.9	8.6		36.9	35.2	0.8	4.4						
AMBX2530	Auger	408,188	8,470,600	550.6	11.5	1.5	7.0	5.5	18.5	17.2	13.2		36.0	39.5	7.0	9.6						
AMBX2533	Auger	405,450	8,472,200	646.6	10.0	0.0	1.0	1.0	21.5	6.3	10.4		39.8	37.5	2.5	4.2						
AMBX2536	Auger	403,400	8,473,000	718.8	2.7	0.5	2.0	1.5	26.5	1.8	13.0		43.6	38.6	0.9	10.3						
AMBX2537	Auger	403,100	8,473,000	736.6	4.5	3.5	4.5	1.0	23.4	3.9	11.9		34.8	34.1	1.5	5.6						
AMBX2538	Auger	402,705	8,473,000	773.9	10.5	0.5	10.5	10.0	20.8	9.2	10.1		29.1	38.8	3.8	6.8						
AMBX2590	Auger	403,681	8,469,406	615.2	9.0	1.5	7.5	6.0	20.5	5.2	13.2	43.9	34.2	36.7	2.0	5.1						
AMBX2627	Auger	407,800	8,470,600	573.8	17.5	1.5	3.5	2.0	26.9	9.3	10.2		33.5	42.7	2.1							
AMBX2636	Auger	408,600	8,469,800	651.9	15.0	3.0	15.0	12.0	24.9	8.7	9.0		30.9	44.6	2.6							
AMBX2850	Auger	406,603	8,474,201	563.3	10.3	4.0	7.5	3.5	22.5	7.9	6.3		32.7	39.0	2.3							
AMBX2865	Auger	403,400	8,474,200	721.1	10.7	10.0	10.7	0.7	24.8	5.1	10.7	44.3	42.6	36.1	2.0							
AMBX2866	Auger	404,200	8,474,200	723.1	14.0	0.5	3.5	3.0	27.6	6.2	19.2		34.2	43.0	2.8							
AMBX2872	Auger	405,800	8,475,800	653.8	7.5	0.5	2.0	1.5	22.1	8.5	10.5		37.2	34.0	4.0							
AMBX3031	Auger	402,800	8,472,001	660.0	20.0	3.5	11.0	7.5	22.7	7.9	9.7	44.7	33.3	36.2	5.1	5.3						

Central District - Area 2

Drill Collar Information						Bauxite Interval										Total High-Grade Bauxite Included						
						In Situ						+20 Mesh Product				In Situ						
HOLEID	TYPE	X	Y	Z	Depth (m)	From (m)	To (m)	Length (m)	TAA (%)	RSI (%)	Fe (%)	Ga (ppm)	Yield (%)	TAA (%)	RSI (%)	Fe (%)	Length (m)	TAA (%)	RSI (%)	Fe (%)	Ga (ppm)	
AMBX3038	Auger	403,030	8,472,000	655.0	19.0	1.0	8.5	7.5	25.8	4.4	10.2	49.5	34.5	42.7	1.4	5.4						
AMBX3039	Auger	404,999	8,472,518	643.2	15.5	0.5	11.5	11.0	18.7	10.9			29.6	36.5	4.0	8.2						
AMBX3041	Auger	403,607	8,472,800	736.0	11.5	0.5	6.5	6.0	21.8	7.2	9.4		31.0	36.6	2.6	6.3						
AMBX3042	Auger	403,250	8,472,400	655.8	9.5	1.0	4.0	3.0	30.3	2.8	11.2		36.5	40.1	1.7	7.3						
AMBX3044	Auger	409,423	8,480,200	536.6	19.0	1.0	2.0	1.0	22.4	7.5		45.4	38.7	37.2	2.8	5.3						
AMBX3051	Auger	406,200	8,474,600	579.0	19.0	3.5	5.0	1.5	21.4	7.2	11.6	44.3	34.5			5.4						
AMBX3052	Auger	405,400	8,475,000	721.2	12.5	1.5	2.5	1.0	26.8	3.3	14.1	47.3	34.2	41.1	1.3	11.3						
AMBX3056	Auger	404,801	8,475,000	766.3	18.0	3.0	9.0	6.0	21.3	10.2	7.2	44.8	41.9	37.1	5.9	4.0						
AMBX3058	Auger	403,975	8,475,004	797.2	8.0	1.0	4.5	3.5	20.4	7.1	12.6	39.9	35.2	35.2	4.9	7.7						
AMBX3062	Auger	408,808	8,479,865	509.6	13.0	3.0	4.0	1.0	35.2	5.8	10.6	56.3	31.8	40.1	2.7	7.4						
AMBX3070	Auger	409,778	8,479,799	665.3	12.7	3.0	5.0	2.0	24.4	5.6	25.4	41.7	38.3	37.7	2.3	15.0						
AMBX3072	Auger	409,802	8,480,005	594.4	8.5	2.5	3.5	1.0	24.7	4.8	7.5	42.8	41.3	35.1	1.8	2.8						
AMBX3149	Auger	409,203	8,477,801	531.2	11.5	1.0	5.5	4.5	24.1	6.8	10.6	35.3	37.4	36.9	2.8	6.3						
AMBX3153	Auger	409,404	8,479,405	659.9	15.0	0.5	3.0	2.5	30.2	5.5	7.5	45.6	44.8	39.6	2.5	4.6						
AMBX3156	Auger	410,603	8,479,004	554.8	10.0	6.0	9.0	3.0	33.3	4.2	23.4		46.7	45.1	1.5	16.0						
AMBX3162	Auger	408,006	8,470,002	671.0	19.5	1.0	7.0	6.0	23.6	9.2	7.8	40.8	32.6	42.6	2.4	3.0						
AMBX3164	Auger	408,197	8,469,998	671.4	14.5	8.0	12.5	4.5	27.5	8.9	7.0	43.2	36.8									
AMBX3165	Auger	408,602	8,469,598	608.6	14.5	9.0	14.5	5.5	34.5	1.6	9.2	46.0	42.6	46.5	0.9	4.8	4.0	36.4	1.2	9.5	46.0	
AMBX3166	Auger	408,404	8,470,000	648.5	19.5	10.5	12.0	1.5	32.3	3.3	2.7	31.8	61.4	36.3	1.7	1.4						
AMBX3167	Auger	408,456	8,469,605	602.5	14.5	2.5	12.5	10.0	27.7	4.4	5.2	38.6	35.2	42.7	1.6	2.3						
AMBX3170	Auger	408,054	8,469,801	667.4	18.5	0.5	13.0	12.5	22.9	12.4	9.3	48.4	27.9	44.6	4.8	5.1						
AMBX3171	Auger	408,202	8,469,812	649.6	8.5	6.0	8.5	2.5	27.7	5.2	6.0	35.3	34.7	42.8	1.6	3.2						
AMBX3174	Auger	408,770	8,469,982	634.3	13.0	2.0	9.0	7.0	14.8	13.8	6.0	31.2	26.3	31.2	4.4	2.9						
AMBX3175	Auger	408,607	8,469,976	653.5	19.5	12.5	19.5	7.0			12.9	41.8	30.1									
AMBX3177	Auger	408,197	8,470,402	620.5	13.5	1.5	5.0	3.5			7.8	40.6	28.7									
AMBX3178	Auger	408,730	8,470,203	600.8	19.5	6.0	7.0	1.0			4.2		44.1									
AMBX3180	Auger	408,178	8,470,200	625.0	16.5	9.0	15.0	6.0	31.8	3.4	12.7		42.3	43.5	2.0	7.5						
AMBX3181	Auger	408,386	8,470,198	610.2	7.5	2.0	3.5	1.5	23.2	8.6	9.6		27.1	41.7	2.9	3.9						
AMBX3182	Auger	408,578	8,470,398	562.3	16.5	1.0	11.0	10.0	22.9	8.7	21.6		30.3	42.6	2.3	17.0						
AMBX3183	Auger	408,801	8,470,399	550.3	6.0	2.0	3.5	1.5	24.4	7.1	24.7		15.0	36.5	3.4	14.8						
AMBX3188	Auger	404,109	8,474,400	677.8	19.5	1.0	2.0	1.0	24.3	6.3	11.3	44.9	42.5	37.5	3.3	6.4						
AMBX3191	Auger	405,858	8,475,404	704.5	12.0	0.5	3.5	3.0	26.6	4.5	10.5	50.1	35.6	40.9	2.0	8.2						
AMBX3193	Auger	413,004	8,473,203	511.2	11.5	9.0	10.5	1.5	25.8	8.7	7.7		40.9	40.4	2.9	3.6						
AMBX7128	AirCore	402,799	8,472,000	660.0	18.6	3.0	5.5	2.5	27.5	6.1	11.0	58.6	32.8	41.4	3.3	6.4						
AMBX7129	AirCore	403,031	8,472,000	655.1	19.1	1.0	5.0	4.0	27.8	3.7	10.9	52.0	29.8	45.8	1.4	5.9						
AMBX7130	AirCore	403,251	8,472,399	656.0	16.1	0.5	2.0	1.5	31.7	2.9	10.5	52.3	43.1	39.3	1.7	7.4						
AMBX7132	AirCore	403,401	8,472,600	688.8	11.6	1.0	3.0	2.0	30.4	6.0	10.3		38.1	43.2	3.1	5.8						
AMBX7133	AirCore	403,606	8,472,800	735.8	11.3	0.5	1.5	1.0	30.8	2.6	11.1	43.7	37.0	43.3	1.0	9.3						
AMBX7134	AirCore	403,410	8,472,799	705.6	11.2	2.5	6.5	4.0	29.3	4.4	10.0	48.0	40.4	42.9	2.2	5.8						
AMBX7167	AirCore	404,801	8,472,400	608.1	16.0	2.0	4.0	2.0	28.0	2.5	11.6	50.5	42.8	32.4	2.7	11.4						
AMBX7168	AirCore	405,000	8,472,518	643.0	15.9	1.0	2.0	1.0	26.2	3.1	20.8	54.1	33.3	40.6	1.5	10.8						
AMBX7169	AirCore	405,001	8,472,600	650.7	15.6	1.0	14.0	13.0	27.7	6.4	9.2	52.2	39.0	39.6	3.7	6.4						
AMBX7176	AirCore	404,749	8,473,200	697.5	19.6	0.0	1.5	1.5	25.9	3.6	13.2	57.0	38.2	37.6	1.9							
AMBX7178	AirCore	404,000	8,473,255	729.3	26.8	0.0	6.5	6.5	26.7	6.2	12.7	53.5	38.2	42.2	3.2							
AMBX7179	AirCore	404,200	8,472,851	708.6	12.3	2.5	5.5	3.0	30.4	2.8	7.0		32.0	43.0	1.1	4.2						
AMBX7182	AirCore	404,550	8,472,800	661.9	22.6	1.0	4.0	3.0	26.1	4.4	11.3	53.7	36.8	42.8	1.2	6.5						
AMBX7183	AirCore	404,202	8,472,999	728.0	21.8	0.0	10.5	10.5	28.4	7.3	18.1		38.6	45.9	3.2	12.0						
AMBX7185	AirCore	404,175	8,473,400	690.2	23.1	0.5	8.5	8.0	29.0	3.4	20.1	56.0	46.0	39.9	1.4	13.8						
AMBX7188	AirCore	402,707	8,473,000	774.1	9.4	0.5	9.0	8.5	27.5	5.3	10.3	47.2	41.1	38.5	4.6							
AMBX7189	AirCore	402,800	8,473,049	778.6	5.1	1.0	3.5	2.5	27.6	5.5	8.8		42.2	42.9	2.0	6.5						
AMBX7193	AirCore	403,002	8,472,600	696.0	7.8	3.0	7.0	4.0	25.7	2.5	16.7	53.3	40.9	34.5	1.8	11.0						
AMBX7197	AirCore	404,602	8,473,400	734.0	20.1	0.5	3.0	2.5	28.1	6.2	15.6	47.3	53.0	40.5	3.3	8.6						
AMBX7208	AirCore	409,058	8,480,012	562.4	22.4	2.5	7.0	4.5	23.0	7.7	22.4	38.5	36.3	34.2	3.3	15.8						
AMBX7273	AirCore	404,572	8,474,595	707.8	13.3	0.0	5.0	5.0	33.2	3.6	8.3		44.3	42.6	2.0	5.0						

Central District - Area 2																						
Drill Collar Information						Bauxite Interval										Total High-Grade Bauxite Included						
						In Situ						+20 Mesh Product				In Situ						
HOLEID	TYPE	X	Y	Z	Depth (m)	From (m)	To (m)	Length (m)	TAA (%)	RSI (%)	Fe (%)	Ga (ppm)	Yield (%)	TAA (%)	RSI (%)	Fe (%)	Length (m)	TAA (%)	RSI (%)	Fe (%)	Ga (ppm)	
AMBX7274	AirCore	404,778	8,474,612	734.0	10.2	1.0	6.0	5.0	29.4	3.9	15.9		39.9	40.5	2.1	9.7						
AMBX7275	AirCore	404,400	8,474,800	728.0	9.9	0.0	1.0	1.0	25.3	4.0	18.7		35.9									
AMBX7278	AirCore	405,598	8,475,404	658.6	13.3	0.0	3.0	3.0	32.5	5.9	13.0		53.1	40.7	3.8	9.5						
AMBX7279	AirCore	405,209	8,475,197	749.5	10.3	0.0	4.5	4.5	38.4	5.3	13.0		34.3	49.3	3.1	7.2						

Central District - Area 3																						
Drill Collar Information						Bauxite Interval										Total High-Grade Bauxite Included						
						In Situ						+20 Mesh Product				In Situ						
HOLEID	TYPE	X	Y	Z	Depth (m)	From (m)	To (m)	Length (m)	TAA (%)	RSI (%)	Fe (%)	Ga (ppm)	Yield (%)	TAA (%)	RSI (%)	Fe (%)	Length (m)	TAA (%)	RSI (%)	Fe (%)	Ga (ppm)	
AMBX0152	Auger	426,157	8,463,394	652.1	13.5	0.0	13.5	13.5	37.7	5.0	18.0	31.2	49.0	49.6	1.6	11.8	12.5	39.0	4.0	18.2	31.9	
AMBX0156	Auger	426,312	8,464,202	681.4	4.0	0.0	4.0	4.0	36.2	5.3	19.5	35.1	50.0	45.2	2.6	14.4	2.5	38.6	4.2	18.5	30.9	
AMBX0158	Auger	426,583	8,464,062	618.5	7.0	3.5	4.5	1.0	19.0	17.9	17.6		27.0	41.5	6.9	12.9						
AMBX0162	Auger	424,610	8,462,875	666.8	12.0	0.0	10.0	10.0	44.0	3.9	13.0	30.3	53.0	51.7	1.9	6.3	8.0	44.8	3.1	13.3	30.9	
AMBX0166	Auger	425,700	8,462,832	581.8	14.0	1.0	4.0	3.0	25.4	12.1	21.7	38.6	27.5	46.7	5.1	10.1						
FT0010	Auger	425,008	8,464,217	748.8	8.0	0.0	8.0	8.0					63.3	46.3	2.7	13.9						
RABX0019	Auger	425,007	8,464,218	748.7	10.0	0.0	8.5	8.5	40.4	5.9	14.4		43.5	47.2	3.7	10.8	7.5	41.3	4.8	15.2		
RABX0500	Auger	424,809	8,462,000	563.8	12.0	0.0	2.0	2.0	30.5	7.5	19.7	34.1	33.2	47.4	4.5	9.9						
RABX0503	Auger	425,632	8,461,997	498.9	13.0	0.5	5.5	5.0	36.5	8.4	15.4	38.9	39.2	52.1	2.9	7.9	1.0	46.8	2.7	13.3		
RABX0513	Auger	424,800	8,462,800	672.6	16.5	2.5	12.0	9.5	36.8	6.5	18.9	26.0	44.2	55.9	1.2	6.1	7.0	40.6	3.7	19.4	27.4	
RABX0514	Auger	426,004	8,463,201	652.6	11.0	0.0	11.0	11.0	35.5	9.4	12.8	32.7	36.0	52.4	3.1	6.4	9.0	38.6	7.8	12.9	31.7	
RABX0515	Auger	424,005	8,462,401	563.7	17.0	0.0	1.0	1.0	28.0	12.9	13.6		33.1	48.2	3.7	9.7						
RABX0516	Auger	425,610	8,462,804	571.5	7.5	1.5	2.5	1.0	19.3	13.1	21.2	30.1	30.2	43.9	3.2	14.5						
RABX0520	Auger	426,807	8,462,399	632.7	15.0	2.5	5.0	2.5	25.1	8.8	15.1	34.7	40.3	37.7	4.2	6.7						
RABX0521	Auger	426,405	8,462,003	654.5	20.0	8.5	9.5	1.0	35.6	7.0	4.5		44.0	49.7	1.9	2.0						
RABX0522	Auger	426,054	8,462,803	572.6	10.5	0.0	2.5	2.5	37.2	6.0	17.9	42.6	50.7	49.8	2.4	11.1	2.5	37.2	6.0	17.9	42.6	
RABX0524	Auger	425,175	8,462,400	530.0	7.5	0.0	1.0	1.0	32.0	10.2	13.1		45.4	47.0	4.5	9.3						
RABX0529	Auger	425,608	8,463,200	630.6	19.0	0.0	1.5	1.5	21.9	11.2	22.5		38.0	39.6	4.2	20.6						
RABX0530	Auger	426,007	8,463,599	680.2	14.0	0.0	1.5	1.5	26.2	10.1	17.8		43.4	44.4	2.6	15.7						
RABX0536	Auger	425,607	8,463,601	684.0	12.5	2.0	7.0	5.0	28.6	11.5	15.7		38.3	51.5	3.6	7.3	2.0	38.4	7.4	14.7		
RABX0537	Auger	424,825	8,463,609	720.3	13.5	1.0	12.0	11.0	44.4	2.6	15.1	38.5	44.1	51.2	1.5	9.2	11.0	44.4	2.6	15.1	38.5	
RABX0539	Auger	425,154	8,463,602	715.0	14.5	1.0	2.0	1.0	28.8	9.7	18.0	31.5	33.0	44.8	4.9	12.3						
RABX0542	Auger	425,207	8,464,002	748.1	18.0	4.0	5.0	1.0	23.1	14.6	20.8		30.9	46.8	5.6	9.7						
RABX0543	Auger	425,585	8,464,005	746.4	4.5	0.5	4.5	4.0	40.5	2.1	20.6	34.5	40.1	48.6	1.4	13.5	4.0	40.5	2.1	20.6	34.5	
RABX0544	Auger	425,952	8,463,998	666.6	5.0	2.0	3.5	1.5	32.4	5.4	19.3	37.5	49.2	44.9	3.5	14.3						
RABX0552	Auger	424,806	8,461,803	530.3	21.0	3.0	6.0	3.0	32.0	10.8	13.4	26.8	33.0	54.3	2.5	5.9						
RABX0553	Auger	424,800	8,462,600	639.6	9.5	0.5	9.5	9.0	36.2	6.9	15.7	30.7	44.3	51.8	2.3	8.8	2.5	44.8	4.0	14.2	27.2	
RABX0554	Auger	424,405	8,462,618	622.7	17.5	1.5	3.0	1.5	26.0	13.6	13.2	30.8	57.0	38.7	9.3	11.5						
RABX0555	Auger	427,631	8,463,602	625.2	21.0	2.5	4.0	1.5	20.5	10.1	13.6		38.7	37.8	3.0	7.4						
RABX0565	Auger	426,404	8,463,598	604.4	9.0	0.0	3.0	3.0	42.8	4.7	11.7	38.8	40.4	52.5	2.4	6.9	3.0	42.8	4.7	11.7	38.8	
RABX0571	Auger	426,611	8,464,209	636.4	13.0	0.5	3.5	3.0	39.2	3.0	19.6		48.7	45.8	1.1	15.8	3.0	39.2	3.0	19.6		
RABX0573	Auger	427,005	8,464,201	591.0	19.0	0.0	1.5	1.5	30.6	7.3	16.9		54.9	37.1	4.8	16.6						
RABX0576	Auger	426,999	8,463,855	566.4	15.0	1.5	7.0	5.5	24.4	8.8	20.2	38.5	42.7	39.4	6.9	15.4						
RABX0582	Auger	427,808	8,463,803	644.7	13.0	1.0	2.0	1.0	26.2	5.0	9.7	50.2	43.8	38.7	2.0	4.6						
RABX0594	Auger	426,399	8,463,403	626.9	7.0	1.5	7.0	5.5	18.9	15.5	15.5		26.5	48.1	5.5	7.4	1.0	37.1	7.1	16.3		
RABX0602	Auger	426,824	8,463,803	577.5	7.5	3.0	7.5	4.5	31.0	7.6	18.8		38.4	42.8	3.6	14.5	2.0	38.0	4.5	19.0		
RABX0615	Auger	426,802	8,464,195	603.5	7.5	0.0	1.0	1.0	29.5	6.5	19.4		45.1	36.7	3.3	22.5						
RABX0617	Auger	425,006	8,464,203	750.0	9.6	1.5	9.6	8.1	27.5	14.2	14.2		31.0	45.1	5.3	9.2	2.0	39.4	4.2	19.5		
RABX0618	Auger	425,401	8,464,196	711.6	15.5	0.5	6.5	6.0	34.8	7.4	18.6	37.5	40.5	48.0	3.3	11.2						
RABX0623	Auger	426,400	8,464,204	656.7	12.0	0.5	8.0	7.5	38.3	4.0	19.5	35.3	45.6	44.6	2.4	15.7	7.5	38.3	4.0	19.5	35.3	
RABX0625	Auger	426,205	8,464,203	658.0	9.0	0.0	1.0	1.0	34.6	5.7	20.1		54.7	38.3	4.9	17.5	1.0	34.6	5.7	20.1		
RABX0626	Auger	426,201	8,463,995	646.3	16.0	3.0	9.5	6.5	19.9	14.3	18.8	31.4	28.3	46.2	5.5	8.5						

Central District - Area 3

Drill Collar Information						Bauxite Interval										Total High-Grade Bauxite Included						
						In Situ						+20 Mesh Product				In Situ						
HOLEID	TYPE	X	Y	Z	Depth (m)	From (m)	To (m)	Length (m)	TAA (%)	RSI (%)	Fe (%)	Ga (ppm)	Yield (%)	TAA (%)	RSI (%)	Fe (%)	Length (m)	TAA (%)	RSI (%)	Fe (%)	Ga (ppm)	
RABX0628	Auger	426,602	8,464,000	609.2	12.5	1.5	3.0	1.5	23.4	14.7	19.1	39.2	29.4	40.5	6.3	13.1						
RABX0629	Auger	426,402	8,463,801	618.4	12.0	0.0	5.5	5.5	29.1	12.1	14.3	32.0	36.8	46.9	5.0	7.3	2.5	38.4	5.9	15.7	34.8	
RABX0630	Auger	425,000	8,463,792	767.9	19.0	1.0	8.0	7.0	33.1	6.8	21.9	46.0	36.7	48.6	2.0	13.3	3.5	43.3	1.4	19.7	38.0	
RABX0632	Auger	426,204	8,463,799	656.4	11.0	0.5	11.0	10.5	42.2	4.4	15.3	35.8	47.1	52.6	2.0	7.8	8.5	45.3	2.7	15.7	37.3	
RABX0633	Auger	425,427	8,463,404	654.2	8.0	0.5	1.5	1.0	24.8	9.1	19.5		29.0	44.4	3.2	14.3						
RABX0634	Auger	426,200	8,463,404	642.1	15.5	1.0	3.0	2.0	35.7	6.1	19.8	43.6	59.8	37.1	5.2	18.9	2.0	35.7	6.1	19.8	43.6	
RABX0635	Auger	426,206	8,463,609	640.8	6.5	0.0	5.5	5.5	26.8	11.4	17.5	38.3	40.4	44.8	5.5	11.9						
RABX0636	Auger	427,005	8,463,604	599.8	16.0	2.5	3.5	1.0	19.8	12.2	23.0		27.1	44.5	2.0	13.6						
RABX0684	Auger	426,042	8,462,875	581.5	12.0	0.0	5.5	5.5	31.4	9.7	19.3		37.9	48.8	2.8	11.6	3.0	38.6	4.4	20.9		
RABX0685	Auger	426,096	8,462,811	574.5	14.0	0.0	8.0	8.0	31.5	9.1	19.5		46.6	46.0	3.8	12.6	4.5	38.1	3.7	20.2		
RABX0686	Auger	426,155	8,462,752	552.9	13.0	0.0	1.0	1.0	28.4	6.7	19.7		52.8	39.1	4.5	15.8						
RABX0687	Auger	426,200	8,462,880	557.0	12.0	0.0	4.5	4.5	24.0	14.2	16.8	35.5	29.4	46.7	3.3	11.6						
RABX0694	Auger	426,741	8,462,319	631.8	9.0	5.5	6.5	1.0				46.2	35.1	36.6	1.4	2.1						
RABX0696	Auger	424,319	8,462,875	629.0	15.5	0.0	2.5	2.5	37.4	6.7	14.7	30.4	52.2	44.9	4.5	10.7	2.5	37.4	6.7	14.7	30.4	
RABX0698	Auger	426,092	8,462,813	574.9	16.5	0.0	9.5	9.5	33.6	7.0	18.5		47.3	49.2	2.9	10.5	5.5	40.7	2.8	19.1		
RABX0704	Auger	426,101	8,462,808	574.2	16.5	0.0	7.0	7.0	29.2	10.4	19.4		41.9	49.0	3.6	9.5	2.5	35.5	5.7	19.5		
RABX0705	Auger	426,099	8,462,815	574.6	16.0	0.5	8.0	7.5	31.8	9.5	19.1		43.2	47.8	3.7	10.8	3.5	40.3	3.3	19.2		
RABX0706	Auger	426,094	8,462,806	574.3	14.0	0.0	7.5	7.5	27.2	10.0	21.9		34.5	48.0	3.3	11.2	3.0	39.7	3.1	21.9		
RABX0707	Auger	426,088	8,462,816	575.5	15.5	0.0	7.5	7.5	35.9	5.3	21.1		50.4	47.3	2.2	13.6	6.0	37.9	3.9	20.9		
RABX0714	Auger	424,212	8,462,002	596.4	15.0	0.5	3.0	2.5	29.5	8.1	22.1	37.0	40.0	43.1	3.1	16.4						
RABX0720	Auger	425,000	8,462,600	585.4	19.0	2.0	4.0	2.0	31.0	11.2	15.8	29.2	38.8	44.1	6.2	9.7						
RABX0721	Auger	424,999	8,463,981	769.6	16.5	0.0	14.0	14.0	34.6	7.1	21.5		45.8	46.3	2.7	14.1	7.5	39.1	4.3	19.5		
RABX0722	Auger	424,200	8,462,200	597.0	20.5	1.5	3.0	1.5	32.0	11.2	15.1	36.0	45.1	46.2	5.6	8.1						
RABX0725	Auger	424,606	8,462,398	615.3	6.5	0.0	6.5	6.5	44.5	7.3	8.4	31.7	42.8	53.2	3.2	5.5	4.0	45.7	6.8	7.7	30.5	
RABX0729	Auger	424,604	8,462,001	564.9	16.0	0.0	4.0	4.0	30.9	11.8	12.2	33.7	37.7	50.7	3.9	6.2						
RABX0731	Auger	426,205	8,463,303	607.9	14.0	0.0	5.5	5.5	32.2	4.4	23.4		53.5	37.9	2.8	20.1	1.5	35.0	3.8	20.6		
RABX0738	Auger	426,405	8,462,002	654.3	20.0	1.0	2.5	1.5				34.8	40.5	36.3	2.7	2.2						
RABX0739	Auger	424,826	8,463,609	720.4	14.0	0.5	12.0	11.5	40.8	4.3	16.3		45.4	50.4	2.1	9.5	9.5	43.3	2.5	17.1		
RABX0740	Auger	425,608	8,463,601	684.3	13.0	0.5	5.5	5.0	22.0	16.0	16.8		32.3	48.8	4.8	7.8						
RABX0741	Auger	425,633	8,461,997	499.2	14.0	1.0	6.5	5.5	32.4	11.1	14.6	36.9	40.1	52.1	2.6	8.1						
RABX0746	Auger	426,808	8,462,399	633.0	14.5	3.0	12.0	9.0	29.8	4.6	15.1		33.7	35.8	3.2	8.3						
RABX0750	Auger	425,408	8,463,998	751.5	14.0	0.5	1.5	1.0					29.2	40.2	4.8	17.1						
RABX0751	Auger	424,810	8,463,800	738.4	13.5	1.0	4.0	3.0	38.8	2.6	22.3	39.0	50.0	46.1	1.6	15.0	3.0	38.8	2.6	22.3	39.0	
RABX0753	Auger	425,200	8,464,200	725.4	12.0	0.5	4.5	4.0	24.3	11.3	22.6	31.1	30.1	44.3	5.0	12.3						
RABX0755	Auger	425,200	8,463,806	716.1	18.0	0.0	11.0	11.0	30.1	9.6	18.6	31.9	40.5	43.1	3.0	15.4	4.0	36.3	6.2	18.2	33.4	
RABX0757	Auger	425,007	8,463,603	738.7	14.5	0.5	9.5	9.0	45.6	0.7	17.8	30.2	60.3	50.5	0.3	13.3	9.0	45.6	0.7	17.8	30.2	
RABX0758	Auger	425,608	8,463,800	715.3	19.5	10.0	17.5	7.5	22.8	14.1	17.3	30.6	36.4	35.1	8.3	14.1						
RABX0759	Auger	425,777	8,463,605	700.5	13.5	8.5	9.5	1.0					48.2	52.4	1.4	9.7						
RABX0760	Auger	425,402	8,463,807	720.0	19.0	1.0	5.5	4.5	35.1	5.2	21.6	35.3	48.6	40.4	3.6	18.3	1.5	39.5	1.9	21.9	34.6	
RABX0762	Auger	425,406	8,463,606	675.6	8.0	5.5	7.5	2.0	28.7	9.9	19.0	29.6	53.6	35.8	4.5	19.2						
RABX0770	Auger	425,402	8,464,195	711.6	16.0	0.0	7.0	7.0	33.5	8.9			50.2	45.4	4.3	12.5	1.5	41.6	5.5			
RABX0771	Auger	426,204	8,462,999	565.4	18.5	0.0	2.0	2.0	25.6	14.8		30.3	42.3	43.3	6.8	10.6						
RABX0774	Auger	425,701	8,462,833	581.8	18.5	0.0	8.5	8.5	28.2	10.2	20.4		34.7	48.0	2.9	11.2						
RABX0777	Auger	426,313	8,464,202	681.5	4.4	0.0	4.0	4.0	36.2	5.1	18.3		49.3	48.7	2.0	12.6	2.0	42.3	2.4	17.6		
RABX0826	AirCore	425,002	8,464,201	749.9	24.8	1.0	10.5	9.5	37.9	11.0	10.1	29.3	39.4	40.4	9.7	8.2	2.0	37.9	11.0	10.1	18.1	
RABX0827	AirCore	424,999	8,463,981	769.6	12.7	0.5	12.7	12.2	37.2	5.2	22.2		54.2	47.8	2.2	14.6	9.5	38.3	4.6	22.4		
RABX0828	AirCore	425,329	8,464,000	745.2	22.6	0.0	7.0	7.0	32.6	7.2	21.8		50.5	45.3	3.1	15.1	3.0	36.3	5.3	20.8		
RABX0829	AirCore	425,806	8,463,653	708.9	14.0	0.5	2.0	1.5					39.0	43.7	4.7	14.2						
RABX0830	AirCore	425,001	8,463,980	769.5	15.0	0.0	15.0	15.0	37.1	5.9	20.0	29.1	56.3	44.6	3.6	15.1	12.0	39.8	4.2	20.3	30.6	
RABX0837	AirCore	425,204	8,461,697	496.7	23.9	0.0	8.5	8.5	19.0	17.7	15.5	26.0	25.9	44.7	6.5	8.2						
RABX0838	AirCore	425,044	8,461,729	524.0	14.5	1.0	2.0	1.0	30.2	14.5	12.4		37.0	56.2	3.0	3.9						
RABX0839	AirCore	424,923	8,461,801	544.4	16.3	3.0	4.0	1.0					31.6	46.9	8.1	5.4						
RABX0840	AirCore	424,814	8,462,010	565.3	14.5	0.5	3.5	3.0	23.3	10.7	25.3	35.6	37.1	41.3	6.2	14.0						
RABX0842	AirCore	424,589	8,462,419	619.6	18.9	0.0	1.5	1.5	25.6	16.3	13.6		35.7	44.4	6.7	10.8						

Central District - Area 3																					
Drill Collar Information						Bauxite Interval										Total High-Grade Bauxite Included					
						In Situ							+20 Mesh Product			In Situ					
HOLEID	TYPE	X	Y	Z	Depth (m)	From (m)	To (m)	Length (m)	TAA (%)	RSI (%)	Fe (%)	Ga (ppm)	Yield (%)	TAA (%)	RSI (%)	Fe (%)	Length (m)	TAA (%)	RSI (%)	Fe (%)	Ga (ppm)
RABX0843	AirCore	424,589	8,462,420	619.7	21.2	0.5	3.0	2.5	25.4	15.7	13.4	30.3	31.1	48.0	7.4	6.0					
RABX0844	AirCore	424,513	8,462,594	643.3	16.3	0.0	1.5	1.5	35.9	7.0	16.3		76.4	39.3	5.4	15.2	1.5	35.9	7.0	16.3	
RABX0845	AirCore	424,561	8,463,004	652.5	20.1	0.0	1.5	1.5	37.7	6.4	13.8		55.1	43.2	4.7	11.5	1.5	37.7	6.4	13.8	
RABX0846	AirCore	424,506	8,462,749	637.5	14.6	0.0	10.5	10.5	21.9	17.3	11.2	19.7	36.8	46.7	7.6	5.6					
RABX0850	AirCore	424,804	8,463,701	724.8	34.5	0.5	24.5	24.0	28.6	9.6	19.7		45.4	33.5	6.6	17.6	9.5	36.9	3.0	23.3	
RABX0857	AirCore	426,204	8,463,302	607.8	12.9	0.0	6.0	6.0	31.7	4.7	23.5		57.0	37.8	3.6	20.4					
RABX0858	AirCore	426,205	8,463,302	607.7	14.2	0.0	5.5	5.5	30.2	4.7	23.6	42.7	62.1	34.1	3.6	22.9					
RABX0859	AirCore	426,468	8,463,584	595.7	14.4	0.0	1.0	1.0	23.5	11.3	17.6		43.1	35.6	4.9	20.6					
RABX0860	AirCore	426,836	8,463,799	575.5	11.0	3.5	8.0	4.5	30.9	9.8	19.8		36.8	41.8	3.5	16.7	2.0	36.4	5.7	19.8	
RABX1221	Auger	424,812	8,462,028	566.6	20.5	6.0	7.5	1.5	31.2	9.0	21.5		30.3	51.2	4.6	7.0					

North District																					
Drill Collar Information						Bauxite Interval										Total High-Grade Bauxite Included					
						In Situ							+20 Mesh Product			In Situ					
HOLEID	TYPE	X	Y	Z	Depth (m)	From (m)	To (m)	Length (m)	TAA (%)	RSI (%)	Fe (%)	Ga (ppm)	Yield (%)	TAA (%)	RSI (%)	Fe (%)	Length (m)	TAA (%)	RSI (%)	Fe (%)	Ga (ppm)
AMBX0005	Auger	432,093	8,510,565	696.1	20.1	0.0	1.7	1.7			4.9		58.6	43.6	2.9	2.9					
AMBX0079	Auger	436,396	8,514,334	728.2	14.2	0.5	5.4	4.9	32.0	6.4	11.5		34.2	41.3	3.2	6.8					
AMBX0081	Auger	443,360	8,506,649	525.6	16.0	4.9	7.7	2.8	27.5	3.7	14.2	47.6	41.4	40.7	0.9	5.8					
AMBX0132	Auger	443,324	8,514,375	530.9	15.0	0.0	7.0	7.0	25.5	7.5	12.8		35.9	44.3	2.7	5.9					
AMBX0133	Auger	441,432	8,513,595	523.0	10.1	0.5	1.5	1.0	31.9	4.0	7.2		57.5	40.1	1.5	4.4					
AMBX0137	Auger	441,768	8,507,829	541.1	5.7	0.0	1.0	1.0	31.0	6.9	4.9		50.2	37.9	4.1	4.2					
AMBX0138	Auger	441,767	8,505,831	440.8	14.7	2.5	3.5	1.0			7.7		37.3	43.7	1.3	4.3					
AMBX0141	Auger	439,300	8,513,385	557.6	15.0	4.0	5.0	1.0			8.1		35.7	40.1	2.2	3.3					
AMBX0142	Auger	443,149	8,511,732	573.3	15.5	0.0	15.5	15.5	43.6	6.1	11.2	50.8	48.0	52.9	3.0	5.9	11.5	47.7	3.3	11.7	52.7
AMBX0148	Auger	441,338	8,514,405	477.6	14.0	2.5	5.0	2.5			4.6	38.2	39.5	36.7	2.4	1.9					
AMBX0149	Auger	442,941	8,513,506	574.3	16.0	0.0	3.5	3.5			20.2	48.4	47.3	39.5	1.7	11.6					
RABX0060	Auger	437,399	8,514,199	639.0	19.0	0.5	1.5	1.0	15.4	9.2	12.9		31.6	40.5	2.2	10.9					
RABX0061	Auger	442,002	8,511,903	618.3	9.0	0.5	6.5	6.0					43.7	44.4	0.9	2.4	2.0				
RABX0069	Auger	440,653	8,512,598	489.1	14.0	0.5	1.5	1.0	23.2	9.9	15.3		52.1	36.3	3.6	11.7					
RABX0077	Auger	436,305	8,507,008	497.9	10.5	0.0	2.0	2.0	30.0	3.7	7.6		33.2	43.9	1.7	5.0					
RABX0078	Auger	436,102	8,507,654	528.2	12.0	0.0	1.0	1.0	20.7	11.8	7.7		37.9	37.4	3.8	4.8					
RABX0079	Auger	436,379	8,509,129	681.5	13.5	0.5	3.5	3.0	30.2	4.4	7.5		42.4	41.1	1.3	3.9					
RABX0080	Auger	445,280	8,513,399	584.3	17.0	7.5	9.5	2.0	30.0	2.3	32.8		39.7	42.1	1.3	20.8					
RABX0084	Auger	445,276	8,512,999	542.9	19.0	0.5	13.5	13.0	32.4	7.3	20.7	65.5	50.9	48.5	3.1	13.2	4.5	41.2	2.4	21.5	67.9
RABX0085	Auger	443,000	8,513,400	603.5	6.0	0.5	3.0	2.5	22.3	5.4	20.5		35.5	39.4	1.0	11.5					
RABX0088	Auger	438,305	8,511,799	548.9	15.0	0.5	2.0	1.5	22.8	7.4	9.5		42.8	36.1	2.5	7.3					
RABX0089	Auger	440,601	8,511,799	526.4	18.0	0.5	6.5	6.0	31.3	4.2	13.1		43.0	41.8	1.5	7.0					
RABX0093	Auger	439,001	8,510,201	583.0	18.0	0.5	6.0	5.5	30.0	2.8	11.3		42.2	39.0	1.9	5.9					
RABX0094	Auger	443,849	8,513,400	588.6	17.5	0.5	3.5	3.0	19.2	5.5	23.6		31.8	37.7	2.1	13.1					
RABX0099	Auger	434,877	8,507,001	663.5	19.0	0.5	3.0	2.5	28.7	2.4	11.3		47.6	38.1	0.9	7.2					
RABX0100	Auger	431,850	8,510,205	667.9	18.5	0.5	9.0	8.5	32.8	5.0	6.9		38.3	41.8	2.3	3.4	2.0	42.4	3.2	7.7	
RABX0103	Auger	432,608	8,511,007	649.6	13.0	1.0	13.0	12.0	14.7	15.1	9.3	56.1	26.2	34.2	7.8	5.4					
RABX0106	Auger	445,671	8,514,199	602.7	9.0	1.0	9.0	8.0	24.7	4.5	37.7	43.8	41.8	38.1	2.5	27.2					
RABX0107	Auger	444,104	8,512,853	569.3	17.5	0.5	2.0	1.5	27.1	5.0	11.9		54.3	38.5	1.8	8.2					
RABX0108	Auger	446,200	8,513,849	595.5	13.5	0.5	4.0	3.5	21.3	8.9	8.0		34.3	41.3	3.0	6.1					
RABX0109	Auger	438,455	8,509,626	572.8	22.0	0.5	3.0	2.5	30.6	1.8	14.0		38.1	41.3	0.4	10.3					
RABX0110	Auger	445,650	8,513,797	624.1	8.0	0.5	7.0	6.5	32.9	6.0	14.7	70.3	38.8	46.9	1.8	10.6					
RABX0111	Auger	438,932	8,509,721	567.1	17.5	0.5	6.5	6.0	30.0	3.7	6.3		39.8	38.8	1.6	3.2					
RABX0112	Auger	445,161	8,513,898	589.3	11.5	0.5	11.5	11.0	38.0	0.7	29.5		54.4	44.7	0.8	22.7	4.5	41.8	0.5	26.1	
RABX0113	Auger	445,158	8,514,177	666.2	17.5	0.5	2.5	2.0	25.3	11.5	18.6		40.4	40.4	7.2	14.5					
RABX0114	Auger	444,883	8,513,597	574.1	14.5	0.5	12.0	11.5	31.5	4.6	27.9	44.9	45.5	46.8	1.8	17.3	2.0	43.9	2.9	17.5	41.4

North District																					
Drill Collar Information						Bauxite Interval										Total High-Grade Bauxite Included					
						In Situ							+20 Mesh Product			In Situ					
HOLEID	TYPE	X	Y	Z	Depth (m)	From (m)	To (m)	Length (m)	TAA (%)	RSI (%)	Fe (%)	Ga (ppm)	Yield (%)	TAA (%)	RSI (%)	Fe (%)	Length (m)	TAA (%)	RSI (%)	Fe (%)	Ga (ppm)
RABX0117	Auger	439,951	8,507,202	530.7	16.0	1.0	2.5	1.5	30.8	0.9	29.3	61.9	39.2	38.1	0.1	23.5					
RABX0118	Auger	440,028	8,507,850	590.3	9.0	0.5	5.5	5.0	36.8	1.6	13.3	51.6	33.7	48.7	0.6	8.1	4.0	37.6	1.3	11.9	48.3
RABX0121	Auger	439,548	8,510,302	561.1	15.0	0.5	8.0	7.5	25.7	5.5	13.9	45.4	38.3	39.3	2.0	7.5					
RABX0125	Auger	433,384	8,507,003	634.4	15.0	7.0	8.0	1.0	21.9	10.8	10.5		36.9	41.6	2.7	7.1					
RABX0126	Auger	434,200	8,506,201	569.9	15.0	0.5	3.5	3.0	28.7	4.1	9.1		42.0	42.0	1.9	5.4					
RABX0127	Auger	432,602	8,506,200	662.5	13.5	0.0	4.5	4.5	30.4	3.6	15.1		42.9	43.7	1.2	11.1					
RABX0128	Auger	440,560	8,507,299	578.1	18.5	3.0	13.5	10.5	22.6	14.8	15.0		27.7	46.9	7.5	6.8					
RABX0129	Auger	437,580	8,509,750	616.9	15.0	0.5	1.5	1.0	28.0	4.1	7.5		42.8	38.8	1.7	4.6					
RABX0130	Auger	443,656	8,512,644	595.8	10.5	1.0	3.5	2.5	19.5	2.6	47.7		35.2	37.4	1.6	29.5					
RABX0131	Auger	434,206	8,504,404	541.8	4.3	1.0	3.0	2.0	23.3	5.4	9.7		34.7	39.0	1.9	5.0					
RABX0133	Auger	444,353	8,513,199	553.2	15.0	0.5	5.5	5.0	24.1	7.0	15.4		34.1	41.9	1.8	8.2					
RABX0134	Auger	429,600	8,508,995	637.2	10.9	0.5	10.0	9.5	20.6	11.6	6.0	62.7	34.5	41.7	3.9	2.9					
RABX0135	Auger	444,880	8,514,301	666.2	12.0	3.0	8.5	5.5	30.8	10.2	14.6		36.1	51.5	2.7	6.3	1.5	38.8	5.7	9.0	
RABX0136	Auger	439,400	8,507,120	611.0	17.5	0.5	9.0	8.5	27.6	5.8	12.1		40.7	40.9	2.7	7.0					
RABX0137	Auger	431,812	8,511,804	796.4	4.0	2.0	3.0	1.0	25.2	6.3	4.5		34.9	39.7	1.8	1.7					
RABX0139	Auger	430,252	8,507,798	624.3	11.5	0.5	5.5	5.0	29.1	4.5	6.2		47.7	41.5	1.6	3.2					
RABX0141	Auger	431,709	8,506,999	699.0	13.0	0.5	3.0	2.5	30.9	2.0	15.6		42.4	42.8	0.9	10.4					
RABX0143	Auger	444,529	8,514,102	612.2	17.5	0.0	9.0	9.0	39.5	0.4	23.4		52.3	47.3	0.3	15.4	7.5	41.1	0.4	22.5	
RABX0145	Auger	431,006	8,511,003	718.3	22.4	5.0	12.5	7.5	37.7	7.8	6.9	53.0	41.1	51.9	1.9	2.7	2.5	47.4	2.8	9.5	62.5
RABX0146	Auger	444,908	8,514,836	642.1	10.5	0.5	10.5	10.0	36.0	2.1	23.8	45.9	44.3	50.6	0.9	12.0	4.5	40.1	0.8	24.4	49.6
RABX0147	Auger	444,402	8,512,049	560.4	22.0	0.0	16.0	16.0	15.2	18.1	11.6	44.4	21.9	41.6	8.2	10.4	1.0	35.3	4.4	19.1	
RABX0148	Auger	444,769	8,512,152	520.6	14.5	0.5	4.5	4.0	41.3	0.5	23.8		45.1	48.8	0.4	16.0	4.0	41.3	0.5	23.8	
RABX0149	Auger	445,706	8,511,925	389.4	13.5	3.0	11.0	8.0	34.9	8.7	11.0	51.3	37.6	51.5	3.2	5.5					
RABX0150	Auger	443,803	8,511,799	578.8	15.5	0.5	10.5	10.0	35.1	5.3	22.2		48.4	47.7	2.2	14.1	4.5	41.6	1.3	21.9	
RABX0151	Auger	443,605	8,512,002	570.5	7.5	0.5	7.5	7.0	37.6	0.3	30.1		47.9	45.5	0.1	20.7	4.0	41.4	0.4	24.9	
RABX0152	Auger	443,999	8,511,498	564.5	16.0	2.0	5.5	3.5	24.3	10.7	24.2		38.8	37.9	7.3	16.1					
RABX0153	Auger	444,054	8,512,302	514.3	13.0	3.0	4.0	1.0	27.6	3.7	31.1		46.3	37.7	1.6	26.6					
RABX0154	Auger	439,382	8,506,200	583.3	22.0	0.5	5.5	5.0	33.9	0.1	31.2	58.3	42.9	42.3	0.1	23.4	3.5	35.4	0.1	30.7	58.5
RABX0155	Auger	444,993	8,515,115	599.3	6.5	0.5	6.5	6.0	36.0	3.4	18.2	41.9	42.7	48.2	1.5	9.3	2.5	39.3	1.6	12.9	40.3
RABX0156	Auger	445,270	8,514,824	564.3	2.5	0.5	1.5	1.0	33.0	0.9	32.2		48.2	37.3	0.6	28.1					
RABX0158	Auger	435,463	8,505,874	587.5	13.0	0.5	2.5	2.0	22.1	9.9	4.9	31.6	35.2	39.9	3.7	2.7					
RABX0161	Auger	429,559	8,513,098	600.1	13.0	4.5	13.0	8.5	39.8	3.5	19.4	84.6	37.4	53.0	1.7	7.6	8.5	39.8	3.5	19.4	84.6
RABX0163	Auger	445,738	8,514,686	582.2	9.5	0.5	9.5	9.0	36.5	4.7	21.1		43.9	49.0	1.7	11.8	6.0	40.4	2.1	20.7	
RABX0164	Auger	437,128	8,505,385	574.6	9.5	0.5	7.0	6.5	37.4	4.5	21.4	53.1	46.2	48.6	2.6	13.6	3.5	43.3	0.9	21.3	54.4
RABX0165	Auger	437,002	8,504,657	565.7	12.0	0.5	7.5	7.0	19.6	10.8	22.9	50.2	37.6	41.4	6.9	14.4					
RABX0166	Auger	435,323	8,509,191	688.0	11.0	1.0	2.5	1.5	19.1	9.0	11.7	48.0	33.5	40.8	4.6	5.4					
RABX0167	Auger	438,237	8,505,396	617.8	16.0	7.5	16.0	8.5	42.9	1.4	22.4	38.2	48.9	44.0	1.5	21.4	5.5	44.2	0.9	21.6	36.7
RABX0170	Auger	437,808	8,510,354	606.2	13.5	0.5	1.5	1.0	25.1	6.0	6.9		32.3	44.4	2.0	3.2					
RABX0172	Auger	437,206	8,509,674	623.3	15.0	0.5	4.0	3.5	26.7	5.7	8.9		33.8	41.7	1.8	4.9					
RABX0173	Auger	438,856	8,510,775	602.1	12.0	0.0	3.5	3.5	25.6	6.6	11.7	47.8	37.1	41.0	2.2	7.7					
RABX0175	Auger	437,704	8,504,596	592.6	15.5	0.5	2.5	2.0	21.7	5.0	24.0	58.1	34.7	38.7	2.5	16.3					
RABX0180	Auger	439,105	8,510,399	546.0	16.5	0.5	5.5	5.0	29.4	4.1	10.1	32.5	46.9	39.7	1.8	5.8					
RABX0182	Auger	432,610	8,511,799	632.6	9.0	1.0	5.0	4.0	24.9	4.8	6.3	42.2	44.0	37.7	2.8	3.1					
RABX0183	Auger	436,903	8,510,775	661.9	12.3	0.5	6.5	6.0	22.4	9.3	9.0		34.5	39.9	3.4	4.0					
RABX0189	Auger	431,180	8,511,803	684.1	18.0	3.5	8.5	5.0	15.9	12.7	3.1	32.8	34.6	36.5	6.1	1.7					
RABX0190	Auger	435,506	8,510,894	704.7	8.9	1.5	3.5	2.0	27.5	5.0	6.3		36.0	41.1	2.4	2.4					
RABX0191	Auger	439,405	8,509,752	662.4	12.5	0.5	7.0	6.5	28.0	2.8	12.7	41.1	43.9	38.8	0.8	8.7					
RABX0192	Auger	433,882	8,509,453	720.3	12.0	0.5	3.5	3.0	30.5	3.0	4.3	53.5	40.5	40.4	1.0	2.1					
RABX0194	Auger	442,655	8,506,774	486.8	12.0	0.5	4.5	4.0	28.1	4.6	6.4		35.5	37.7	1.9	3.4					
RABX0206	Auger	441,004	8,511,401	525.7	15.5	2.5	5.0	2.5	21.0	9.3	11.1	51.3	44.2	39.7	1.7	3.5					
RABX0208	Auger	444,201	8,513,799	599.1	11.5	2.5	5.5	3.0	25.9	6.5	3.9		38.1	39.9	1.2	2.0					
RABX0210	Auger	444,634	8,514,248	589.1	12.0	0.0	9.0	9.0	38.7	1.6	21.5	54.5	42.8	47.4	0.8	14.5	5.0	41.1	2.0	18.4	55.3
RABX0211	Auger	444,599	8,514,649	584.9	10.5	0.5	10.0	9.5	36.7	1.9	28.1	46.2	51.2	48.1	0.9	16.8	3.0	42.8	0.6	23.3	47.1
RABX0212	Auger	444,969	8,514,606	667.3	8.0	1.0	8.0	7.0	46.9	4.2	9.6		42.0	54.2	1.6	7.6	5.5	51.1	2.0	8.6	

North District																					
Drill Collar Information						Bauxite Interval										Total High-Grade Bauxite Included					
						In Situ							+20 Mesh Product			In Situ					
HOLEID	TYPE	X	Y	Z	Depth (m)	From (m)	To (m)	Length (m)	TAA (%)	RSI (%)	Fe (%)	Ga (ppm)	Yield (%)	TAA (%)	RSI (%)	Fe (%)	Length (m)	TAA (%)	RSI (%)	Fe (%)	Ga (ppm)
RABX0213	Auger	446,310	8,512,497	377.5	12.5	7.0	8.0	1.0	42.9	5.7	12.7	55.6	32.5	53.6	1.9	7.8					
RABX0214	Auger	444,220	8,513,400	592.8	12.0	5.0	6.5	1.5					39.9	39.1	3.7	3.6					
RABX0217	Auger	443,829	8,512,999	610.8	11.0	1.0	4.0	3.0	28.7	2.0	23.4	44.1	42.1	38.9	1.0	16.9					
RABX0218	Auger	442,852	8,513,397	561.7	9.0	2.0	3.5	1.5	20.5	8.4	19.8		31.7	47.5	4.6	10.0					
RABX0221	Auger	445,448	8,513,800	568.9	6.5	4.5	6.0	1.5	24.1	5.9	28.7	33.1	41.6	37.2	2.5	19.5					
RABX0222	Auger	443,400	8,513,200	624.5	4.0	1.5	4.0	2.5	31.0	2.3	26.8		43.5	43.8	0.8	16.4					
RABX0223	Auger	438,201	8,512,998	557.5	9.5	1.5	9.5	8.0	29.5	2.8	10.3	56.9	40.7	37.2	1.2	4.8					
RABX0224	Auger	445,805	8,512,996	561.3	18.0	2.0	4.0	2.0	31.9	5.5	13.4	44.2	38.0	50.7	1.0	7.9					
RABX0226	Auger	446,200	8,513,598	596.9	16.0	0.5	1.5	1.0	20.8	6.5	11.8		37.8	39.6	3.4	11.1					
RABX0229	Auger	443,404	8,511,802	602.1	13.5	0.5	13.5	13.0	39.7	0.3	27.4	37.7	51.6	48.6	0.3	17.0	8.0	43.6	0.4	23.5	36.5
RABX0230	Auger	443,007	8,514,598	517.5	15.0	8.5	10.0	1.5	29.5	6.9	8.6	31.7	44.0	44.6	1.5	5.4					
RABX0235	Auger	436,607	8,504,600	494.5	15.5	5.0	7.0	2.0	25.7	4.7	10.9	49.1	36.3	35.5	1.7	4.2					
RABX0236	Auger	437,399	8,504,999	575.7	12.5	3.5	12.5	9.0	35.6	8.1	15.0	45.3	46.7	52.3	2.8	7.8	3.5	49.2	2.9	9.8	37.0
RABX0237	Auger	437,057	8,505,003	549.0	4.0	0.5	4.0	3.5	43.1	0.2	21.5	61.4	50.6	51.0	0.5	13.6	3.5	43.1	0.2	21.5	61.4
RABX0238	Auger	436,656	8,505,401	558.4	15.0	1.0	9.0	8.0	28.1	6.0	8.9	47.2	41.7	37.8	2.1	4.8	2.0	37.3	1.1	10.8	57.2
RABX0240	Auger	438,199	8,505,004	589.3	13.0	1.0	8.5	7.5	42.0	5.8	13.3	42.4	50.1	53.5	2.5	7.6	4.0	48.7	2.9	12.0	40.7
RABX0252	Auger	444,204	8,514,602	430.9	12.5	0.5	2.0	1.5	32.1	3.7	20.8	52.0	52.9	39.1	2.5	18.1					
RABX0254	Auger	443,800	8,514,604	436.1	14.0	2.0	3.0	1.0	22.4	6.6	6.5		34.7	39.1	2.6	2.5					
RABX0256	Auger	445,400	8,515,000	523.4	8.0	0.5	8.0	7.5	36.7	2.1	24.1		50.4	39.9	1.9	21.3	7.5	36.7	2.1	24.1	
RABX0259	Auger	445,029	8,513,796	563.9	14.0	0.5	12.0	11.5	33.4	8.3	17.7	48.4	49.9	45.4	3.2	13.3	5.0	48.0	2.3	12.1	61.6
RABX0261	Auger	444,601	8,513,799	515.3	5.5	0.0	3.0	3.0	32.8	3.0	20.4	46.2	40.6	40.1	1.8	21.6					
RABX0262	Auger	445,001	8,512,605	471.2	15.0	0.0	1.0	1.0	26.5	4.5	23.2		45.9	39.9	2.5	20.4					
RABX0263	Auger	445,801	8,513,401	606.5	20.0	2.5	10.5	8.0	16.1	17.0	19.9	52.2	27.7	40.7	5.9	13.2					
RABX0265	Auger	445,803	8,514,598	578.4	9.5	5.0	9.5	4.5	31.3	11.0	15.0	43.5	44.4	50.9	3.4	6.4	1.5	45.5	4.7	13.2	35.0
RABX0266	Auger	445,400	8,513,399	544.9	9.0	1.0	3.5	2.5	32.3	3.6	13.0		44.3	43.1	1.6	8.7					
RABX0267	Auger	444,942	8,515,000	608.7	5.5	1.5	4.0	2.5	39.0	3.3	19.9		41.4	45.5	1.6	16.2	2.5	39.0	3.3	19.9	
RABX0268	Auger	444,654	8,514,999	520.0	11.0	0.5	5.0	4.5	30.8	8.4	23.4	40.5	39.1	48.1	3.3	11.5					
RABX0271	Auger	445,801	8,514,202	586.1	14.5	6.5	7.5	1.0	27.2	0.9	43.8		49.1	39.6	0.6	29.6					
RABX0273	Auger	445,026	8,514,198	687.5	23.3	0.5	23.3	22.8	44.3	6.6	10.0	55.2	45.6	52.8	2.8	7.5	13.8	53.4	2.9	6.4	54.8
RABX0276	Auger	445,805	8,515,399	508.0	15.0	0.0	2.0	2.0	31.7	6.0	15.1	48.6	43.6	46.2	3.5	9.2					
RABX0277	Auger	443,851	8,513,805	545.6	15.5	0.0	1.0	1.0	18.5	8.8	4.3		36.4	39.1	3.0	2.4					
RABX0282	Auger	446,200	8,515,801	471.3	5.5	2.5	4.5	2.0	26.5	6.2	5.8	43.5	43.2	39.6	2.1	1.8					
RABX0286	Auger	444,153	8,512,201	513.0	16.5	0.5	2.0	1.5	24.5	7.4	25.4		50.4	36.8	5.4	21.1					
RABX0289	Auger	443,803	8,512,200	521.5	7.0	3.0	7.0	4.0	37.2	0.1	27.0	60.5	65.1	39.7	0.1	24.6					
RABX0290	Auger	445,804	8,511,800	406.3	20.0	3.5	19.5	16.0	24.7	15.6	11.9	49.3	27.3	49.1	5.7	5.0					
RABX0293	Auger	443,806	8,511,402	577.7	10.0	0.5	2.0	1.5	34.7	5.7	13.8	48.9	37.5	45.9	1.9	9.9					
RABX0295	Auger	440,202	8,511,799	496.1	20.0	0.5	2.0	1.5	29.6	6.5	20.5	48.8	54.2	41.3	2.9	14.1					
RABX0300	Auger	431,803	8,510,999	735.8	14.0	2.5	10.0	7.5	33.6	6.9	11.6		40.1	48.2	1.7	5.6					
RABX0303	Auger	431,207	8,511,202	684.3	19.0	5.0	10.0	5.0	20.0	9.2	3.4	37.7	39.5	36.6	3.8	1.6					
RABX0304	Auger	431,403	8,510,800	693.8	16.5	4.0	5.0	1.0	22.9	9.1	5.0		42.4	36.4	4.0	1.5					
RABX0307	Auger	431,603	8,511,598	730.4	12.0	0.5	6.5	6.0	24.0	7.1	3.9	41.9	35.9	40.8	2.9	2.2					
RABX0308	Auger	431,403	8,511,001	689.0	8.0	0.5	4.0	3.5	23.2	6.9	5.2	43.6	44.7	39.3	3.3	2.2					
RABX0311	Auger	431,209	8,511,396	692.5	20.0	0.5	1.5	1.0					43.9	36.3	3.5	1.8					
RABX0313	Auger	431,409	8,512,394	706.5	16.0	2.5	4.5	2.0	24.6	7.5	4.1	35.0	47.5	40.7	2.7	1.7					
RABX0314	Auger	431,008	8,511,392	648.8	15.0	2.0	5.5	3.5	22.6	6.9	4.1		43.9	41.5	2.8	1.7					
RABX0315	Auger	431,203	8,512,593	693.9	5.0	1.0	2.5	1.5	26.7	4.1	6.0		41.6	43.4	1.9	2.3					
RABX0318	Auger	431,401	8,511,197	728.6	5.5	0.5	5.0	4.5	22.5	8.8	4.6		38.9	36.1	3.4	1.8					
RABX0320	Auger	435,804	8,503,798	438.6	6.0	0.5	2.0	1.5	24.6	1.8	12.2	70.6	36.4	36.3	0.6	8.4					
RABX0325	Auger	434,602	8,504,202	439.9	16.3	2.0	4.5	2.5	21.2	5.6	11.8	39.5	33.7	40.7	1.9	6.3					
RABX0326	Auger	432,201	8,511,401	782.5	13.5	0.0	1.0	1.0	26.5	5.8	4.3		46.6	37.9	2.0	2.4					
RABX0329	Auger	433,002	8,512,199	696.5	20.0	2.5	7.5	5.0	35.7	8.5	7.6	67.6	41.7	55.0	2.1	3.9	2.0	48.2	4.4	7.3	57.1
RABX0331	Auger	433,030	8,512,592	655.4	20.5	1.0	2.5	1.5	29.1	6.8	5.9	49.0	49.4	42.9	2.4	3.4					
RABX0345	Auger	431,801	8,512,997	729.5	6.8	1.0	3.0	2.0	28.7	3.7	4.9	46.0	34.8	42.4	1.1	2.7					
RABX0348	Auger	441,405	8,506,199	463.1	22.0	0.5	1.5	1.0	26.2	9.5	7.5		48.9	38.3	4.4	3.6					

North District																						
Drill Collar Information						Bauxite Interval										Total High-Grade Bauxite Included						
						In Situ						+20 Mesh Product				In Situ						
HOLEID	TYPE	X	Y	Z	Depth (m)	From (m)	To (m)	Length (m)	TAA (%)	RSI (%)	Fe (%)	Ga (ppm)	Yield (%)	TAA (%)	RSI (%)	Fe (%)	Length (m)	TAA (%)	RSI (%)	Fe (%)	Ga (ppm)	
RABX0351	Auger	432,205	8,512,589	738.8	8.0	0.5	2.5	2.0	46.0	4.1	8.0		48.1	53.7	1.9	5.5	2.0	46.0	4.1	8.0		
RABX0355	Auger	442,594	8,506,198	479.4	8.5	5.0	6.0	1.0	26.9	5.0	5.2		45.0	41.2	0.7	2.4						
RABX0359	Auger	434,606	8,515,403	707.3	14.0	1.0	2.0	1.0	26.9	4.3	11.9	48.4	37.4	44.4	0.9	6.5						
RABX0363	Auger	431,826	8,504,799	626.0	5.0	1.0	2.0	1.0	26.5	4.9	18.5	45.3	38.8	35.7	2.0	15.8						
RABX0368	Auger	435,009	8,515,795	772.3	13.5	0.5	1.5	1.0					39.7	35.0	2.2							
RABX0370	Auger	431,805	8,505,400	622.3	1.3	0.0	1.3	1.3					40.9	35.8	1.4	7.5						
RABX0374	Auger	436,209	8,518,196	825.3	12.5	2.0	7.0	5.0	21.0	10.8	8.8	43.1	36.7	38.7	4.4	4.6						
RABX0384	Auger	432,205	8,510,204	680.7	17.0	7.5	9.0	1.5	51.5	5.3	3.1	70.3	56.4	59.2	1.5	1.8	1.5	51.5	5.3	3.1	70.3	
RABX0389	Auger	436,606	8,514,199	676.2	20.0	0.5	1.5	1.0	26.9	4.5	17.5		47.8	38.3	2.8	12.8						
RABX0390	Auger	438,213	8,509,398	601.2	19.0	0.5	3.0	2.5	26.7	5.8	6.4	48.5	43.2	43.6	1.8	3.3						
RABX0392	Auger	436,603	8,514,600	672.7	18.0	3.0	6.0	3.0	27.5	4.4	15.3	51.3	38.9	41.1	1.7	8.9						
RABX0396	Auger	436,606	8,515,793	708.2	14.0	0.5	3.5	3.0	26.4	4.1	14.1	44.8	38.1	38.3	1.9	9.0						
RABX0400	Auger	438,203	8,508,598	578.6	16.3	4.0	6.0	2.0	25.1	7.4	7.0	34.7	40.1	39.9	2.6	3.1						
RABX0409	Auger	436,704	8,515,001	630.0	6.0	1.0	2.0	1.0	26.5	3.8	15.4	46.1	39.0	37.7	1.6	9.4						
RABX0410	Auger	438,205	8,509,002	623.0	17.0	0.5	1.5	1.0	32.4	2.2	12.1		59.8	38.7	1.6	10.8						
RABX0411	Auger	433,807	8,512,198	612.8	15.5	6.0	7.5	1.5	24.0	11.5	18.8		33.7	43.3	4.1	10.1						
RABX0412	Auger	433,804	8,511,798	607.1	15.0	1.0	4.0	3.0	27.5	2.4	26.8	50.0	43.2	38.0	1.2	20.4						
RABX0414	Auger	434,206	8,512,196	625.8	7.5	0.5	5.0	4.5	26.3	2.5	8.4	53.0	35.5	45.3	1.3	5.2						
RABX0424	Auger	435,413	8,510,996	692.9	18.0	1.5	3.5	2.0	25.7	5.5	10.4	41.2	37.8	39.5	1.9	5.2						
RABX0425	Auger	439,431	8,508,194	582.9	4.7	0.5	1.5	1.0	25.7	7.1	28.6	49.8	38.8	37.1	5.1	22.9						
RABX0426	Auger	437,408	8,505,401	648.5	28.0	5.0	16.0	11.0	20.6	4.8	40.0	37.0	41.5	29.4	3.7	34.5	1.0	30.9	4.2	31.7	37.7	
RABX0434	Auger	439,004	8,508,197	606.9	8.5	3.5	8.5	5.0	43.6	2.8	16.1	41.5	56.7	52.5	0.7	11.1	3.5	49.3	1.5	12.0	42.9	
RABX0437	Auger	439,804	8,505,799	533.2	17.0	1.0	3.5	2.5	28.4	3.0	13.2		34.2	38.9	1.4	6.6						
RABX0439	Auger	437,805	8,505,395	543.9	19.0	5.5	6.5	1.0	26.7	5.6	31.5	36.1	38.8	37.1	3.8	24.2						
RABX0441	Auger	439,003	8,507,798	687.4	14.5	0.0	14.5	14.5	46.2	4.2	10.9	46.8	51.3	52.9	2.5	6.5	13.0	49.2	2.6	11.1	48.0	
RABX0449	Auger	438,611	8,507,794	615.9	7.5	1.5	5.0	3.5	30.5	6.8	25.7	46.0	42.8	44.9	3.2	17.8						
RABX0453	Auger	438,607	8,512,601	551.8	20.0	2.5	4.0	1.5	25.7	6.8	9.3	51.1	37.3	47.2	2.6	4.5						
RABX0455	Auger	437,803	8,512,600	612.1	12.0	0.5	8.5	8.0	28.5	3.1	10.2		38.0	43.6	1.4	4.5						
RABX0459	Auger	438,204	8,514,599	551.9	13.0	0.5	2.5	2.0	27.3	4.0	14.0	57.0	43.3	38.2	2.4	9.3						
RABX0462	Auger	439,007	8,515,002	523.6	15.5	3.0	4.5	1.5	17.5	12.3	8.8	52.5	35.1	44.5	4.4	3.6						
RABX0470	Auger	438,604	8,507,404	646.1	11.8	0.5	4.0	3.5	44.1	4.4	13.7	48.8	56.3	53.7	1.7	9.0	2.5	48.5	1.5	13.6	42.1	
RABX0476	Auger	439,003	8,507,398	625.8	8.3	5.5	7.5	2.0	42.0	4.1	14.5		34.7	52.8	1.7	6.4	2.0	42.0	4.1	14.5		
RABX0480	Auger	438,642	8,507,008	670.3	15.0	0.5	13.5	13.0	36.0	5.6	16.1	50.8	45.9	47.0	2.2	11.8	7.0	42.2	0.9	18.0	52.5	
RABX0484	Auger	438,206	8,507,000	692.0	18.5	0.5	6.5	6.0	42.4	1.6	22.6		56.6	50.0	1.2	14.8	5.0	44.1	1.1	21.2		
RABX0489	Auger	438,206	8,506,599	639.3	6.5	5.5	6.5	1.0	31.7	0.5	35.7	49.3	55.5	42.7	0.4	24.8						
RABX0490	Auger	437,803	8,506,596	602.6	10.0	1.0	5.5	4.5	29.0	1.3	39.4	55.4	46.3	34.8	1.0	33.4						
RABX0492	Auger	437,800	8,506,999	640.3	15.0	0.5	10.0	9.5	19.5	10.8	9.5	39.3	33.5	32.6	3.4	4.7						
RABX0494	Auger	438,605	8,514,999	528.0	13.0	7.5	10.0	2.5	25.6	5.4	13.7		31.5	42.2	2.2	5.5						
RABX0498	Auger	439,055	8,513,797	517.2	16.0	4.5	6.0	1.5	26.7	9.7	6.5	36.5	38.2	40.2	2.8	2.3						
RABX0781	Auger	445,643	8,515,047	509.7	22.0	0.5	3.0	2.5	29.5	11.5	12.1	49.5	42.9	47.3	5.0	7.6						
RABX0782	Auger	444,436	8,515,252	488.8	16.5	3.0	8.0	5.0	18.3	12.8	5.5	32.2	34.6	35.5	4.3	2.1						
RABX0783	Auger	445,638	8,514,847	534.3	13.5	0.5	2.5	2.0	27.9	6.3	23.2	48.1	47.0	37.9	3.9	19.3						
RABX0784	Auger	445,845	8,514,840	575.9	12.0	8.0	12.0	4.0	33.6	11.4	12.4		45.7	52.4	4.9	4.7						
RABX0785	Auger	446,008	8,514,000	558.1	12.0	1.5	2.5	1.0				45.8	38.1	32.7	1.4	15.6						
RABX0788	Auger	444,808	8,515,198	501.4	9.0	0.0	2.0	2.0	37.9	3.0	18.1	43.0	45.1	39.4	2.4	20.4						
RABX0789	Auger	445,005	8,515,199	565.5	4.5	0.5	4.5	4.0	38.1	0.2	27.1		52.4	48.5	0.2	16.1	3.0	39.6	0.1	26.3		
RABX0792	Auger	445,413	8,515,194	500.3	10.0	0.0	2.5	2.5	29.7	6.2	25.9	46.5	47.4	37.6	3.1	22.8						
RABX0795	Auger	445,207	8,514,796	576.0	4.0	0.5	3.0	2.5	30.4	4.7	24.0		48.9	35.4	3.8	23.6						
RABX0797	Auger	445,188	8,515,006	540.7	6.5	1.0	3.0	2.0	28.0	6.3	23.8	47.2	47.1	38.2	4.2	21.0						
RABX0798	Auger	445,204	8,514,595	606.8	6.0	2.0	6.0	4.0	42.6	0.9	22.4	42.1	58.5	49.9	0.7	14.4	4.0	42.6	0.9	22.4	42.1	
RABX0799	Auger	444,826	8,514,994	601.1	15.5	1.0	14.5	13.5	34.2	7.4	17.5	44.9	43.1	46.6	4.1	11.9	6.5	45.0	1.6	16.4	47.8	
RABX0890	Auger	446,020	8,514,601	600.4	21.0	0.5	2.0	1.5	23.1	5.5	34.7		43.6	37.7	3.5	25.5						
RABX0891	Auger	444,804	8,514,800	609.4	3.3	0.0	2.5	2.5	41.1	1.4	22.9		53.5	49.9	0.8	14.5	2.5	41.1	1.4	22.9		
RABX0893	Auger	444,622	8,514,808	555.4	9.0	0.0	9.0	9.0	39.5	0.9	26.6	48.2	40.4	43.4	0.5	23.5	7.5	41.0	0.9	24.9	48.2	

North District																						
Drill Collar Information						Bauxite Interval										Total High-Grade Bauxite Included						
						In Situ						+20 Mesh Product				In Situ						
HOLEID	TYPE	X	Y	Z	Depth (m)	From (m)	To (m)	Length (m)	TAA (%)	RSI (%)	Fe (%)	Ga (ppm)	Yield (%)	TAA (%)	RSI (%)	Fe (%)	Length (m)	TAA (%)	RSI (%)	Fe (%)	Ga (ppm)	
RABX0894	Auger	444,402	8,514,799	439.8	5.0	0.0	3.0	3.0	29.6	5.5	26.7	44.8	40.2	37.8	3.0	24.0						
RABX0897	Auger	444,407	8,515,000	449.0	16.0	4.0	5.0	1.0	12.4	12.0	28.9		38.2	41.5	4.0	18.1						
RABX0899	Auger	446,008	8,515,001	550.1	8.5	0.0	8.5	8.5	47.4	2.9	7.3		48.1	54.4	1.4	3.6	8.5	47.4	2.9	7.3		
RABX0900	Auger	446,009	8,515,203	563.1	17.0	0.0	17.0	17.0	20.3	12.5	24.3	46.7	35.9	32.7	7.4	21.9						
RABX0902	Auger	446,006	8,515,401	487.2	19.5	0.0	13.0	13.0	27.4	10.1	16.3	50.5	38.2	44.7	4.5	11.9	2.5	37.3	2.8	20.4	56.7	
RABX0904	Auger	446,205	8,515,402	521.0	21.0	1.5	3.5	2.0	19.6	8.5	29.9	51.6	39.8	37.7	4.7	24.0						
RABX0906	Auger	445,401	8,515,405	531.1	12.8	0.5	1.5	1.0	19.5	7.7	6.3		43.3	37.6	4.3	4.7						
RABX0910	Auger	443,204	8,514,400	491.1	13.0	0.5	8.5	8.0	19.0	5.9	20.4	45.3	29.2	38.8	2.4	11.3						
RABX0915	Auger	445,229	8,514,402	640.3	7.0	3.0	6.0	3.0	46.4	0.8	12.9	79.6	55.0	51.4	0.6	10.1	3.0	46.4	0.8	12.9	79.6	
RABX0916	Auger	444,802	8,514,405	628.2	15.8	0.5	7.0	6.5	32.3	1.3	32.7		43.8			23.7	2.0	37.0	1.5	28.4		
RABX0918	Auger	445,806	8,514,403	555.9	5.0	0.0	5.0	5.0	33.4	2.8	26.0	54.1	54.9	43.8	1.6	18.6	2.5	38.3	0.8	25.9	53.5	
RABX0919	Auger	444,604	8,514,394	595.9	8.5	3.5	8.5	5.0	31.6	0.7	30.7	42.1	48.4	43.2	0.4	18.5						
RABX0928	Auger	437,782	8,505,803	566.1	15.0	4.0	11.5	7.5	29.3	1.3	38.8	54.0	50.1	40.9	1.1	26.2						
RABX0932	Auger	446,200	8,514,400	566.8	8.5	7.5	8.5	1.0	31.0	12.1	12.4	53.0	39.2	51.3	3.6	7.7						
RABX0933	Auger	446,000	8,514,200	561.5	15.0	1.0	3.0	2.0	19.9	3.7	42.6	46.2	34.6	33.7	3.0	31.3						
RABX0937	Auger	446,200	8,514,200	610.0	15.0	0.0	4.5	4.5	29.0	4.6	9.8		42.0	48.7	1.6	6.2						
RABX0939	Auger	444,402	8,514,004	547.3	11.0	0.5	3.0	2.5	20.6	7.2	16.9	36.3	37.9	36.6	3.5	19.1						
RABX0942	Auger	445,403	8,514,001	641.6	14.5	3.5	5.5	2.0				70.8	41.6	38.5	0.6	29.6						
RABX0943	Auger	445,607	8,513,997	609.0	4.7	0.0	4.7	1.7	29.9	0.1	33.3		38.2	45.3	0.1	19.1						
RABX0946	Auger	445,797	8,514,795	576.9	16.5	3.5	2.0	1.5	35.7	5.3	14.2		55.6	46.2	2.5	11.1						
RABX0947	Auger	444,800	8,513,800	599.0	18.8	3.5	11.0	7.5	28.6	6.6	21.0	42.3	37.6	45.1	3.2	13.6	1.5	37.0	3.2	22.2		
RABX0949	Auger	444,827	8,513,994	636.9	18.5	0.5	7.5	7.0	43.0	5.6	12.7	54.0	48.5	55.3	2.1	6.4	4.0	49.3	1.1	14.1	55.2	
RABX0951	Auger	444,600	8,514,000	586.0	3.5	0.5	3.0	2.5	41.3	2.5	17.2		48.5	48.9	1.2	12.4	2.5	41.3	2.5	17.2		
RABX0954	Auger	443,799	8,512,002	538.1	8.5	0.0	1.0	1.0					49.0	39.7	4.4	18.7						
RABX0955	Auger	445,601	8,513,600	547.8	24.0	1.0	7.5	6.5	26.3	0.7	37.6	43.0	42.1	38.4	0.2	26.9	1.0	41.1	1.1	23.6		
RABX0956	Auger	445,998	8,513,601	597.0	18.5	3.5	5.5	2.0	24.4	2.8	26.9		38.8	41.6	1.0	12.9						
RABX0960	Auger	437,802	8,506,196	586.6	7.0	3.5	7.0	3.5	30.6	1.3	31.5	61.3	49.8	38.3	0.9	24.9						
RABX0961	Auger	437,412	8,506,207	590.8	15.2	0.5	3.5	3.0				49.6	43.2	35.3	2.3	5.4						
RABX0962	Auger	438,199	8,506,201	603.4	10.3	3.0	4.0	1.0	29.0	3.1	33.9	43.0	42.7	38.9	0.4	29.6						
RABX0963	Auger	438,597	8,506,198	615.4	22.8	1.5	6.0	4.5	30.3	3.5	7.2	47.6	34.5	41.9	1.9	3.0						
RABX0966	Auger	437,803	8,506,401	591.2	6.0	3.5	6.0	2.5	34.0	0.6	34.1	51.2	56.7	40.9	0.9	25.3						
RABX0968	Auger	437,806	8,506,804	592.8	9.0	0.5	9.0	8.5	28.8	0.5	40.9	47.2	57.1	34.8	0.3	35.0	1.5	38.2	0.8	26.6	65.9	
RABX0971	Auger	444,401	8,514,202	580.6	13.0	0.0	13.0	13.0	39.9	1.8	24.7	43.9	52.3	50.1	0.7	15.5	9.0	43.6	0.2	22.7	44.3	
RABX0972	Auger	442,401	8,513,798	603.2	17.0	9.0	10.5	1.5	27.2	4.5	19.3	42.6	39.1	42.7	1.5	10.1						
RABX0973	Auger	444,961	8,514,297	684.4	16.0	0.5	12.0	11.5	45.1	0.9	18.5		58.5	50.3	0.6	14.4	11.5	45.1	0.9	18.5		
RABX0977	Auger	444,956	8,514,601	665.0	14.5	0.5	14.5	14.0	39.4	4.4	19.5		51.1	50.6	1.8	11.2	7.5	43.8	3.2	16.0		
RABX0978	Auger	438,009	8,506,803	627.5	13.5	1.5	5.0	3.5	25.4	8.3	30.2	41.6	43.3	39.7	5.9	18.4						
RABX0979	Auger	438,002	8,506,603	623.1	2.5	0.0	2.5	2.5	36.2	0.4	24.7		54.9	42.6	0.2	21.0	1.5	39.8	0.4	21.9		
RABX0980	Auger	438,389	8,506,202	564.7	7.0	0.5	2.0	1.5	27.5	6.7	13.3		48.2	39.2	4.5	7.1						
RABX0981	Auger	438,401	8,506,401	635.8	13.8	1.5	2.5	1.0	27.9	1.1	14.8	43.4	36.1	35.7	0.6	10.9						
RABX0983	Auger	438,204	8,506,798	652.3	10.0	2.0	4.0	2.0	32.8	7.4	19.0	61.5	53.9	43.5	4.9	12.9						
RABX0984	Auger	438,399	8,506,802	693.8	16.5	0.5	7.0	6.5	39.9	1.5	8.9	40.0	45.1	49.7	0.6	6.2	6.5	39.9	1.5	8.9	40.0	
RABX0986	Auger	438,008	8,507,001	644.0	12.5	1.5	2.5	1.0	27.3	6.5	8.3		44.6	38.7	2.1	4.6						
RABX0987	Auger	438,444	8,507,000	700.4	10.0	3.0	8.5	5.5	24.3	1.0	45.2		46.2	31.7	0.8	38.9	1.0	34.6	1.2	26.8		
RABX0989	Auger	438,604	8,506,800	675.1	7.3	1.0	7.3	6.3	22.0	4.5	41.2	45.2	43.5	35.9	2.8	29.7						
RABX1200	Auger	438,800	8,507,003	632.4	11.5	3.5	7.5	4.0	25.9	0.4	44.3		41.8	44.4	1.2	22.1						
RABX1202	Auger	438,404	8,507,202	659.9	6.3	0.5	6.3	5.8	25.1	13.1	15.5		38.8	47.9	5.5	7.7	1.5	35.1	3.1	23.9		
RABX1206	Auger	437,798	8,507,192	604.5	17.0	1.5	2.5	1.0	27.6	7.1	4.7		49.6	41.8	2.4	2.2						
RABX1207	Auger	438,003	8,507,401	607.5	18.5	0.5	1.5	1.0	21.8	8.9	5.2		35.5	42.4	4.1	2.8						
RABX1208	Auger	438,403	8,507,401	635.0	9.5	5.5	7.0	1.5	27.9	3.8	33.1	46.9	48.1	36.6	3.2	26.9						
RABX1209	Auger	438,806	8,507,603	653.4	10.5	0.5	10.5	10.0	46.4	0.2	17.0		64.0	52.0	0.1	13.9	10.0	46.4	0.2	17.0		
RABX1210	Auger	439,005	8,507,607	692.6	12.5	0.5	12.5	12.0	49.2	0.2	16.9	51.4	63.9	53.5	0.1	11.8	12.0	49.2	0.2	16.9	51.4	
RABX1212	Auger	438,608	8,507,597	627.3	2.0	0.0	2.0	2.0	33.3	0.3	29.1		58.6	41.2	0.2	24.0						
RABX1213	Auger	438,433	8,507,602	605.8	7.0	0.0	7.0	7.0	42.3	1.0	21.9	48.0	63.8	48.0	0.8	17.0	6.0	44.0	1.1	20.9	48.0	

North District																						
Drill Collar Information						Bauxite Interval										Total High-Grade Bauxite Included						
						In Situ						+20 Mesh Product				In Situ						
HOLEID	TYPE	X	Y	Z	Depth (m)	From (m)	To (m)	Length (m)	TAA (%)	RSI (%)	Fe (%)	Ga (ppm)	Yield (%)	TAA (%)	RSI (%)	Fe (%)	Length (m)	TAA (%)	RSI (%)	Fe (%)	Ga (ppm)	
RABX1216	Auger	438,574	8,507,207	671.2	15.0	3.5	5.5	2.0	36.5	2.6	20.6	61.3	47.8	46.9	2.1	10.8	1.0	41.2	3.7	13.0		
RABX1219	Auger	444,836	8,512,608	470.4	14.5	5.0	6.0	1.0	28.5	10.3	7.9	37.4	43.6	44.5	3.8	3.8						
RABX1220	Auger	438,407	8,507,798	576.6	3.5	3.0	3.5	0.5	30.2	5.8	10.9		47.0	39.3	1.5	9.8						
RABX1223	Auger	437,006	8,505,800	557.4	15.0	1.0	2.0	1.0	28.2	1.6	32.0	69.1	47.0	35.2	0.8	28.2						
RABX1224	Auger	439,398	8,507,799	621.0	12.0	0.5	3.5	3.0	22.3	14.9	22.9	49.1	38.4	46.4	4.2	12.9						
RABX1226	Auger	445,404	8,513,824	577.9	1.0	0.0	1.0	1.0	39.6	4.9	15.7		55.5	49.5	1.9	10.2	1.0	39.6	4.9	15.7		
RABX1229	Auger	443,604	8,513,593	565.6	5.0	2.0	3.0	1.0	27.4	0.8	24.0		46.7	36.8	0.2	15.6						
RABX1234	Auger	445,210	8,512,803	511.0	17.0	2.0	5.0	3.0	24.1	10.0	23.9	49.5	42.2	38.9	6.2	16.6						
RABX1237	Auger	445,605	8,513,002	516.6	13.0	0.5	3.5	3.0	26.1	1.5	29.8	42.6	42.9	37.3	0.9	19.7						
RABX1240	Auger	443,602	8,512,203	517.1	10.0	0.5	10.0	9.5	41.5	0.2	25.2		57.0	49.8	0.2	16.1	7.0	44.4	0.2	22.4		
RABX1244	Auger	441,602	8,512,001	687.3	8.5	2.0	4.0	2.0	31.0	1.5	11.9		40.7	37.0	0.6	4.9						
RABX1245	Auger	443,400	8,512,001	557.1	15.5	1.0	15.5	14.5	40.2	0.5	25.2	45.9	58.4	46.9	0.5	17.5	12.5	41.4	0.6	24.2	43.6	
RABX1246	Auger	439,405	8,506,403	592.3	2.5	1.0	2.0	1.0	23.4	2.4	12.8	50.3	32.2	41.0	1.2	10.0						
RABX1247	Auger	444,202	8,511,999	548.1	18.5	0.0	11.5	11.5	40.0	6.4	14.9	62.5	54.8	52.1	2.6	8.4	3.5	47.2	2.4	13.7	69.2	
RABX1248	Auger	439,807	8,506,397	622.2	10.5	1.0	10.5	9.5	20.3	5.9	41.4	36.5	32.0	33.3	3.6	30.2						
RABX1252	Auger	439,409	8,506,997	568.6	12.0	0.5	4.0	3.5	34.2	1.8	14.7	55.8	43.1	47.6	0.8	10.6						
RABX1253	Auger	444,803	8,512,003	488.8	14.0	0.5	2.0	1.5	24.2	4.6	26.5	43.4	50.0	35.5	2.6	19.2						
RABX1255	Auger	439,602	8,506,996	535.4	18.0	0.5	16.5	16.0	21.7	7.5	11.3	44.3	31.0	38.5	2.9	6.6						
RABX1256	Auger	439,801	8,507,192	551.1	10.5	0.5	2.0	1.5	28.9	2.1	18.9	48.0	48.4	37.9	0.9							
RABX1257	Auger	440,605	8,507,200	570.2	19.3	4.5	5.5	1.0	28.6	5.2	6.1		41.8	38.7	2.1	2.4						
RABX1258	Auger	439,604	8,507,204	573.7	12.0	0.0	5.0	5.0	23.2	7.5	11.2	50.8	32.3	40.8	3.3	8.8						
RABX1260	Auger	439,801	8,507,000	507.1	5.5	0.0	1.0	1.0	29.4	1.8	13.5		46.3	38.4	0.3	9.9						
RABX1263	Auger	440,005	8,507,399	527.1	20.5	0.0	3.0	3.0	27.9	4.5	15.3	43.8	44.4	43.0	1.9	7.1						
RABX1264	Auger	440,179	8,507,595	522.1	15.0	1.0	7.5	6.5	31.9	2.1	22.9		39.3	41.8	0.7	15.9						
RABX1266	Auger	444,404	8,511,805	530.0	10.5	0.5	5.0	4.5	33.0	2.4	29.5	50.1	37.4	42.2	1.4	21.8	2.0	38.5	1.9	25.0	60.2	
RABX1268	Auger	438,179	8,509,800	566.9	13.5	0.5	1.5	1.0	20.9	8.2	8.7		45.4	35.7	2.9	5.9						
RABX1272	Auger	439,433	8,507,599	600.8	13.5	5.5	6.5	1.0	22.5	17.2	16.1	40.5	37.8	49.8	6.4	6.0						
RABX1274	Auger	440,602	8,507,601	612.7	14.0	9.5	10.5	1.0	25.1	0.2	42.8	43.8	42.8	37.9	0.2	29.2						
RABX1275	Auger	439,402	8,507,995	656.2	10.5	0.0	10.5	10.5	34.1	10.6	13.9	48.4	44.7	50.5	3.9	8.8	1.0	43.0	3.2	15.7		
RABX1277	Auger	443,201	8,511,600	525.0	19.5	1.5	15.5	14.0	27.0	6.1	29.5		43.7	35.5	2.8	26.5						
RABX1278	Auger	439,771	8,507,601	577.1	14.5	0.0	1.0	1.0	27.5	5.5	15.0		47.5	37.9	2.9	14.2						
RABX1279	Auger	444,003	8,511,600	553.7	8.7	4.0	5.0	1.0	21.4	9.3	23.3		38.5	31.2	4.3	22.3						
RABX1280	Auger	443,605	8,511,804	603.9	11.0	0.5	11.0	10.5	37.9	1.3	27.9	43.2	53.6	44.7	0.8	20.5	7.5	40.5	0.3	26.4	44.2	
RABX1281	Auger	443,998	8,511,400	573.8	19.5	1.0	3.5	2.5	27.0	8.4	15.4	51.8	36.7	40.2	4.4	9.9						
RABX1282	Auger	439,599	8,507,838	590.9	12.5	0.5	1.5	1.0	36.1	4.2	21.2		65.2	39.8	2.6	20.5	1.0	36.1	4.2	21.2		
RABX1283	Auger	439,612	8,507,998	572.4	3.0	0.0	2.5	2.5	37.3	6.1	16.2		49.1	37.5	5.2	17.3	2.5	37.3	6.1	16.2		
RABX1285	Auger	443,610	8,511,604	559.0	15.5	0.5	2.0	1.5	27.0	7.7	25.1	49.8	59.1	32.3	5.3	24.0						
RABX1287	Auger	443,406	8,511,604	540.2	9.3	3.5	5.0	1.5	37.5	4.1	20.2		39.3	40.1	2.7	17.0						
RABX1289	Auger	440,199	8,507,795	561.2	4.3	2.0	3.0	1.0	31.3	2.7	20.2		41.3	39.6	1.8	15.6						
RABX1290	Auger	439,631	8,506,195	591.8	7.0	0.5	7.0	6.5	44.6	0.4	19.8		55.8	49.3	0.3	14.8	6.5	44.6	0.4	19.8		
RABX1291	Auger	439,200	8,509,598	598.0	16.3	1.0	4.0	3.0	31.6	1.8	6.9	33.7	54.1	35.7	0.8	3.6						
RABX1293	Auger	439,603	8,506,388	633.6	7.0	0.5	5.0	4.5	32.6	0.1	31.8	31.5	50.9	39.7	0.1	24.4	2.0	34.9	0.1	29.9	30.1	
RABX1297	Auger	439,405	8,509,400	582.3	3.8	2.5	3.5	1.0	30.9	6.5	11.2		51.2	39.0	3.3	6.2						
RABX1298	Auger	438,801	8,509,800	582.2	11.0	1.0	5.0	4.0	27.8	3.0	12.4	37.7	39.0	35.0	2.3	7.3						
RABX1299	Auger	440,600	8,510,429	628.9	19.5	3.5	13.0	9.5	26.5	8.3	7.6	36.5	33.9	39.1	4.3	3.7						
RABX1300	Auger	439,002	8,509,599	556.5	19.5	0.5	2.0	1.5	31.0	3.6	8.3	44.2	60.4	37.4	2.3	7.0						
RABX1301	Auger	440,607	8,510,606	620.8	19.5	1.5	3.0	1.5	24.9	12.3	2.5	28.7	40.8	39.8	4.5	1.0						
RABX1302	Auger	438,802	8,509,601	558.8	13.2	5.5	7.5	2.0	26.9	5.4	17.0		37.3	38.7	2.1	8.5						
RABX1304	Auger	440,202	8,511,000	567.2	6.8	0.5	2.0	1.5			6.1	36.6	49.0	39.5	2.6	3.8						
RABX1306	Auger	445,613	8,513,835	622.0	17.0	0.0	16.5	16.5	25.7	11.9	18.5		39.6	40.0	5.4	17.0	4.0	45.6	3.6	14.5		
RABX1307	Auger	438,826	8,510,000	580.7	9.0	3.5	4.5	1.0	36.0	1.2	7.4	32.7	52.1	35.5	1.0	4.5						
RABX1311	Auger	446,007	8,513,500	613.5	18.0	0.5	2.0	1.5	29.0	5.3	10.3		43.2									
RABX1318	Auger	435,201	8,510,805	730.6	12.0	0.5	4.0	3.5	28.9	3.7	6.9	44.3	36.4									
RABX1322	Auger	430,403	8,507,999	561.6	8.0	0.0	4.0	4.0	26.8	8.1	6.6	54.8	38.5	42.5	3.2	2.9						

North District																					
Drill Collar Information						Bauxite Interval										Total High-Grade Bauxite Included					
						In Situ						+20 Mesh Product				In Situ					
HOLEID	TYPE	X	Y	Z	Depth (m)	From (m)	To (m)	Length (m)	TAA (%)	RSI (%)	Fe (%)	Ga (ppm)	Yield (%)	TAA (%)	RSI (%)	Fe (%)	Length (m)	TAA (%)	RSI (%)	Fe (%)	Ga (ppm)
RABX1327	Auger	432,002	8,507,199	701.4	1.0	0.5	1.0	0.5	23.8	2.0	15.4		41.5								
RABX1330	Auger	430,404	8,507,802	597.2	17.5	4.0	5.0	1.0	22.8	7.3	4.8		39.7	34.7	3.4	1.9					
RABX1332	Auger	430,206	8,507,601	599.4	19.5	0.5	2.0	1.5	23.6	11.7	6.2	59.9	40.5	37.0	6.2	3.2					
RABX1333	Auger	429,808	8,509,195	615.1	17.5	3.5	17.5	14.0	23.9	14.0	12.4		30.8	46.5	7.0	7.4					
RABX1335	Auger	436,200	8,509,802	591.8	16.5	4.5	6.5	2.0	29.6	0.8	9.0	51.6	40.6	37.6	1.7	4.4					
RABX1342	Auger	436,402	8,508,401	538.8	16.5	0.5	1.5	1.0	28.6	4.2	9.2		55.8	38.3	3.2	6.3					
RABX1344	Auger	436,702	8,507,603	507.4	18.0	0.0	1.5	1.5	24.1	7.2	9.6		51.4	35.4	4.3	8.0					
RABX1349	Auger	439,602	8,510,003	628.8	14.5	0.5	9.0	8.5	26.3	3.6	8.7	38.2	44.2	32.4	3.0	3.8					
RABX1350	Auger	439,801	8,509,805	577.1	19.5	12.5	14.5	2.0	28.9	6.3	4.4	22.2	43.7	34.8	4.5	1.9					
RABX1352	Auger	429,599	8,509,201	617.8	10.7	8.0	10.0	2.0			3.4	36.8	41.1	38.8	2.4	1.7					
RABX1353	Auger	431,804	8,509,400	677.1	9.5	6.0	7.5	1.5	23.6	4.7	32.5		37.2	41.4	2.4	18.2					
RABX1354	Auger	439,802	8,508,200	523.5	7.5	0.0	7.5	7.5	29.9	10.6	16.1	50.6	34.0	42.5	4.7	13.7	1.0	33.2	6.4	18.9	
RABX1360	Auger	429,607	8,508,806	579.8	13.5	0.5	2.0	1.5			27.5	58.4	34.5	39.7	1.2	24.0					
RABX1361	Auger	433,006	8,512,004	643.9	18.5	0.5	12.0	11.5	34.5	9.5	12.7		42.5	48.5	3.8	8.0	4.5	41.3	4.3	13.2	
RABX1365	Auger	429,806	8,509,001	646.0	18.0	1.5	4.0	2.5	25.6	7.2	3.8	37.0	43.2	39.6	3.6	1.9					
RABX1367	Auger	431,802	8,510,396	712.5	14.0	0.5	6.0	5.5	25.0	5.8	6.5	47.2	37.8	34.2	3.4	2.9					
RABX1372	Auger	431,604	8,511,799	724.1	18.5	1.0	2.0	1.0	30.5	4.0	6.6	53.5	46.6	35.5	2.6	4.6					
RABX1375	Auger	431,802	8,511,202	696.7	3.0	0.5	1.5	1.0	20.2	11.8	9.1		40.2	31.8	5.3	6.6					
RABX1376	Auger	431,609	8,510,820	679.7	7.7	0.0	5.0	5.0	23.0	9.0	7.9	53.8	40.3	35.1	4.5	4.2					
RABX1379	Auger	433,805	8,512,002	641.2	18.0	0.5	6.0	5.5	26.9	10.1	14.8		43.2	43.8	4.1	9.3					
RABX1381	Auger	431,608	8,510,998	687.8	19.5	0.5	7.0	6.5	26.8	6.5	7.2	53.7	43.8	37.8	2.5	4.4					
RABX1382	Auger	436,805	8,514,599	681.6	15.0	0.0	3.5	3.5	28.1	5.3	16.2	56.9	43.2	40.8	2.3	11.2					
RABX1389	Auger	431,030	8,511,204	657.0	4.4	0.5	4.4	3.9	34.8	3.1	5.5		48.5	38.1	1.9	2.6					
RABX1391	Auger	432,202	8,510,602	666.3	18.5	1.0	2.5	1.5	30.8	5.1	4.1		55.8	39.9	2.5	2.2					
RABX1394	Auger	431,205	8,512,002	679.9	11.5	3.0	4.5	1.5	28.7	7.1	3.8	37.4	44.6	45.6	2.6	1.8					
RABX1401	Auger	432,805	8,512,202	655.5	15.0	2.5	7.5	5.0			13.9	79.9	20.6	49.5	2.5	6.0					
RABX1403	Auger	429,604	8,513,202	645.0	6.7	2.0	6.7	4.7			10.8		37.1	51.7	3.6	4.8	2.7			10.6	
RABX1407	Auger	436,006	8,518,008	829.5	6.0	0.5	5.0	4.5			14.2	49.0	41.4	45.9	0.6	8.3					
RABX1452	Auger	441,048	8,506,199	421.5	4.7	0.5	1.5	1.0			7.7		35.3								
RABX1461	Auger	437,200	8,511,800	634.2	11.0	0.5	2.0	1.5	28.5	4.5	6.6	40.0	45.2	40.4	2.7	4.3					
RABX1467	Auger	437,006	8,510,999	622.6	17.5	4.0	7.5	3.5	23.2	8.1	10.3	53.6	39.6	30.9	4.5	4.3					
RABX1472	Auger	437,004	8,510,602	627.7	15.0	0.5	1.5	1.0	29.4	6.6	6.2		55.7	35.3	3.6	3.9					
RABX1488	Auger	438,399	8,514,804	560.5	19.5	5.5	9.5	4.0	23.0	8.0	15.0		34.7	41.8	3.8	7.9					
RABX1493	Auger	439,607	8,510,400	516.2	13.5	2.0	6.5	4.5	24.5	5.4	9.2		35.7	35.6	2.8	4.4					
RABX1496	Auger	438,607	8,512,999	509.3	12.0	0.5	3.0	2.5	27.1	5.9	11.8	66.3	40.5	37.1	3.0	6.0					
RABX1497	Auger	437,996	8,514,198	588.1	8.5	2.5	3.5	1.0	23.4	8.0	15.6		36.4	43.2	1.9	9.8					
RABX1573	Auger	438,008	8,514,403	547.6	10.5	3.0	4.0	1.0	21.2	10.8	12.9		44.8								
RABX1588	Auger	433,678	8,506,368	635.2	15.8	0.5	3.0	2.5	30.7	5.7	6.8		48.9	42.7	2.6	3.9					
RABX1591	Auger	433,848	8,506,251	608.3	8.0	0.5	6.0	5.5	28.7	3.2	17.9		44.1	43.8	1.7	11.4					
RABX1592	Auger	434,708	8,506,421	638.8	15.0	1.5	6.5	5.0	29.4	3.9	13.8		41.5	39.6	2.0	8.0					
RABX1593	Auger	434,867	8,506,636	620.4	15.0	0.5	4.5	4.0	26.0	6.7	9.9		48.0	41.8	2.9	4.8					
RABX1600	Auger	437,202	8,514,402	636.5	15.0	0.5	2.0	1.5	26.1	3.5	16.9		47.2	36.0	2.3	14.3					
RABX8003	AirCore	444,149	8,514,200	530.3	11.1	5.0	6.0	1.0	30.4	4.3	4.7	43.8	46.0	40.3	1.4	2.1					
RABX8005	AirCore	444,614	8,514,104	623.7	14.3	0.0	11.0	11.0	40.2	0.4	18.8		43.4	50.0	0.3	14.6	11.0	40.2	0.4	18.8	
RABX8006	AirCore	444,800	8,514,100	680.0	21.6	0.0	15.0	15.0	35.7	4.8	8.9		31.4	46.2	2.1	6.1	9.5	40.1	1.6	7.1	
RABX8007	AirCore	444,875	8,514,200	690.0	17.3	0.5	17.2	16.7	33.8	2.3	31.2	44.2	44.7	42.1	0.9	24.8	9.7	41.3	1.7	23.0	48.3
RABX8008	AirCore	444,960	8,514,297	684.5	24.9	1.0	23.5	22.5	41.9	5.0	15.6		55.6	49.2	1.9	12.7	15.0	51.9	2.1	10.1	
RABX8009	AirCore	445,004	8,514,396	669.4	29.4	4.0	8.5	4.5	21.2	9.4	26.8	55.5	35.5	40.9	3.9	15.7					
RABX8010	AirCore	445,002	8,514,230	690.6	15.0	11.5	14.0	2.5	37.9	8.6	13.5		50.0	49.3	3.3	11.3	1.0	46.3	5.7	10.3	
RABX8011	AirCore	444,955	8,514,601	665.1	26.5	0.5	25.5	25.0	42.3	4.1	17.0	49.9	57.5	51.3	1.6	11.0	14.0	50.4	2.4	10.4	50.3
RABX8012	AirCore	445,200	8,514,200	669.0	14.5	0.5	14.3	13.8	34.5	7.9	14.2	68.9	45.2	47.1	3.4	9.8	5.3	44.4	2.0	16.1	80.6
RABX8015	AirCore	443,406	8,513,602	560.5	5.0	0.5	3.0	2.5	32.8	2.1	12.4	39.2	60.4	41.7	1.2	10.1					
RABX8017	AirCore	443,804	8,513,604	570.2	14.3	1.0	10.5	9.5	19.3	12.3	10.2		31.6	35.0	5.5	10.3					
RABX8018	AirCore	443,855	8,513,402	590.2	14.3	3.5	6.0	2.5	28.3	2.9	21.6		41.1	41.6	0.8	13.7					

North District																					
Drill Collar Information						Bauxite Interval										Total High-Grade Bauxite Included					
						In Situ						+20 Mesh Product				In Situ					
HOLEID	TYPE	X	Y	Z	Depth (m)	From (m)	To (m)	Length (m)	TAA (%)	RSI (%)	Fe (%)	Ga (ppm)	Yield (%)	TAA (%)	RSI (%)	Fe (%)	Length (m)	TAA (%)	RSI (%)	Fe (%)	Ga (ppm)
RABX8019	AirCore	444,200	8,512,820	560.2	20.7	0.0	7.0	7.0	44.6	0.6	19.2	50.9	55.8	50.0	0.8	14.0	7.0	44.6	0.6	19.2	50.9
RABX8021	AirCore	444,206	8,513,787	600.0	12.1	0.0	1.0	1.0	23.2	10.0	4.1		42.5	40.6	3.0	3.1					
RABX8023	AirCore	444,603	8,513,877	543.8	28.1	0.5	10.5	10.0	35.7	1.3	23.1		62.3	40.3	1.0	20.6	6.0	37.8	1.5	20.9	
RABX8025	AirCore	445,029	8,513,798	563.9	20.3	1.0	14.0	13.0	41.5	4.6	14.8		63.9	51.0	2.3	9.6	9.5	46.9	3.1	12.3	
RABX8026	AirCore	445,236	8,513,802	599.2	33.4	0.5	3.5	3.0	28.5	1.6	32.8	49.5	43.7	36.5	1.2	27.7					
RABX8028	AirCore	445,613	8,513,834	621.9	30.4	0.0	17.5	17.5	23.5	13.5	16.5		43.7	39.7	7.0	15.1	3.5	49.0	3.0	11.9	
RABX8029	AirCore	445,799	8,513,622	616.3	29.8	0.5	18.5	18.0	29.2	3.4	26.8	53.9	47.2	37.6	1.6	21.3	2.5	41.4	1.0	21.1	46.3
RABX8031	AirCore	446,007	8,513,499	613.8	31.3	0.5	6.0	5.5	27.4	6.2	12.5		35.6	44.3	2.1	7.3					
RABX8032	AirCore	445,859	8,513,445	616.6	23.8	5.5	7.0	1.5	32.6	0.7	17.1		40.3	40.3	0.2	15.4					
RABX8033	AirCore	445,011	8,512,594	469.3	35.0	0.0	2.0	2.0	30.5	4.5	24.0		64.5	39.1	2.7	19.5					
RABX8034	AirCore	444,902	8,512,574	462.8	26.3	5.5	6.5	1.0	32.5	6.9	21.5		46.2	46.8	1.8	15.3					
RABX8035	AirCore	444,947	8,512,259	505.4	34.2	4.0	8.0	4.0	25.2	6.7	11.9		31.9	43.1	2.4	8.8					
RABX8040	AirCore	444,401	8,514,203	580.6	21.9	0.5	20.5	20.0	36.6	2.5	23.4	42.0	43.5	46.5	1.4	14.3	10.0	42.1	0.6	21.9	42.1
RABX8041	AirCore	444,402	8,514,107	589.8	25.9	0.5	8.5	8.0	38.7	0.7	28.8		45.5	47.8	0.4	18.1	4.5	41.8	0.4	24.3	
RABX8042	AirCore	444,253	8,513,599	611.8	23.4	0.0	16.0	16.0	23.4	9.1	3.4		35.6	41.0	3.1	1.7					
RABX8044	AirCore	446,207	8,513,708	584.2	20.0	0.0	2.5	2.5	26.5	6.3	9.2		37.0	38.9	3.2	7.5					
RABX8045	AirCore	443,981	8,513,397	576.5	17.1	0.5	8.0	7.5	31.7	2.1	13.9	40.5	52.8	39.4	1.3	10.2					
RABX8046	AirCore	443,202	8,514,602	532.0	24.1	0.5	2.5	2.0	28.6	6.6	11.4	46.8	46.6	39.7	4.5	8.8					
RABX8047	AirCore	444,955	8,514,600	665.0	26.2	0.0	25.0	25.0	38.7	5.4	17.5		53.5	51.7	2.0	10.6	12.0	47.0	2.9	12.2	
RABX8048	AirCore	444,960	8,514,296	684.5	24.6	0.5	24.4	23.9	42.5	4.3	15.1		58.0	52.0	1.5	11.1	14.0	50.3	1.9	11.5	
RABX8049	AirCore	444,400	8,514,202	580.5	21.8	0.0	19.5	19.5	39.4	1.4	24.6		49.4	48.8	1.2	15.6	11.5	44.0	0.3	21.5	
RABX8050	AirCore	446,007	8,513,499	613.8	8.2	0.5	8.2	7.7	26.1	6.5	12.4		35.7	41.2	2.1	8.8					
RABX8052	AirCore	445,263	8,512,600	499.0	30.9	0.0	3.5	3.5	26.3	4.3	11.7	36.9	45.2	34.5	2.2	9.0					
RABX8053	AirCore	444,800	8,512,999	546.2	31.6	6.0	9.5	3.5	31.4	5.2	29.5	41.6	42.4	47.9	1.8	16.1					
RABX8054	AirCore	445,002	8,512,980	507.2	27.5	5.0	7.0	2.0	31.7	4.8	28.3		49.4	37.2	2.9	25.2					
RABX8055	AirCore	444,547	8,512,399	489.8	27.3	2.0	9.5	7.5	27.4	6.4	29.9	44.0	42.1	43.0	2.9	18.8	1.0	41.3	3.3	19.9	52.0
RABX8056	AirCore	443,859	8,511,669	610.9	32.8	1.5	15.0	13.5	20.6	7.7	37.5	42.3	41.5	28.1	2.6	40.1	1.5	45.6	5.5	10.9	44.8
RABX8057	AirCore	443,887	8,511,450	601.0	16.9	7.5	12.5	5.0	25.3	12.4	15.6		40.7	39.6	8.8	10.5	1.5	42.2	3.7	13.9	
RABX8058	AirCore	445,612	8,513,834	621.9	30.7	0.0	15.5	15.5	26.1	10.5	21.2		45.5	38.3	4.2	22.8	3.5	45.0	3.4	12.5	
RABX8059	AirCore	445,030	8,513,796	564.0	33.9	0.5	14.0	13.5	42.1	5.3	13.5		63.0	50.9	2.4	8.5	8.5	49.5	3.4	10.4	
RABX8061	AirCore	445,245	8,513,400	582.5	25.5	0.5	4.5	4.0	26.2	4.6	23.2	48.8	47.9	39.8	2.1	14.7					
RABX8062	AirCore	445,226	8,513,601	591.0	32.2	0.5	4.5	4.0	28.3	3.0	32.6	48.8	54.2	39.5	1.4	22.9					
RABX8064	AirCore	445,055	8,513,598	541.7	29.3	6.0	9.5	3.5	34.5	4.4	23.5	32.8	57.1	43.6	2.8	17.2	2.0	42.7	1.5	20.8	32.8
RABX8067	AirCore	443,978	8,512,351	503.2	22.3	1.0	11.5	10.5	37.5	2.7	18.3		48.4	47.1	1.3	11.7	7.0	41.6	2.2	13.7	
RABX8068	AirCore	444,124	8,512,225	517.1	18.4	1.0	5.5	4.5	37.6	3.1	23.3	47.7	61.2	46.9	1.9	15.4	3.0	40.0	3.6	20.4	49.9
RABX8070	AirCore	444,007	8,511,783	575.9	25.9	3.5	4.5	1.0	29.3	1.9	36.2		48.0	39.3	0.8	26.9					
RABX8072	AirCore	443,791	8,512,252	520.7	20.6	0.5	9.5	9.0	44.3	1.6	18.8		62.3	50.0	0.6	13.7	7.5	45.5	0.5	19.6	
RABX8073	AirCore	443,553	8,512,117	536.9	26.4	1.0	25.5	24.5	42.6	0.5	23.6		52.4	50.5	0.3	14.6	17.5	46.8	0.3	18.7	
RABX8074	AirCore	443,403	8,513,152	633.3	12.0	0.5	7.0	6.5	30.7	1.6	25.1		46.9	40.5	0.6	17.8					
RABX8075	AirCore	443,607	8,513,151	632.4	16.5	2.5	6.0	3.5	23.3	5.5	24.8	43.8	36.6	41.6	2.0	12.1					
RABX8076	AirCore	443,629	8,513,000	635.4	16.3	0.5	2.0	1.5	28.5	2.7	15.5	37.4	41.0	38.4	2.2	9.0					
RABX8077	AirCore	443,811	8,512,928	626.2	16.6	0.5	2.5	2.0	32.3	1.4	26.6	52.4	47.5	43.8	0.7	17.5					
RABX8078	AirCore	443,629	8,511,995	572.0	19.2	2.0	19.2	17.2	47.6	0.3	17.7	40.9	68.8	54.2	0.2	10.7	17.2	47.6	0.3	17.7	40.9
RABX8081	AirCore	443,994	8,512,841	599.9	5.1	0.0	2.0	2.0	26.9	3.3	13.6		43.0	37.4	1.7	8.4					
RABX8082	AirCore	443,648	8,512,796	607.0	17.4	1.5	6.5	5.0	24.7	4.5	26.3	43.1	40.5	37.7	2.7	16.6					
RABX8083	AirCore	443,696	8,512,689	593.7	23.5	0.5	7.0	6.5	37.5	2.2	20.4		51.9	47.5	1.1	13.6	3.5	40.6	1.3	17.3	
RABX8084	AirCore	443,649	8,512,596	590.5	22.1	7.0	13.5	6.5	26.9	1.5	44.5	33.3	44.9	33.6	0.6	35.1	1.5	34.8	0.7	33.9	39.7
RABX8085	AirCore	443,782	8,512,599	575.2	26.5	1.5	11.0	9.5	31.5	0.3	36.8	35.6	45.7	42.2	0.3	24.7	5.0	36.1	0.2	31.4	35.4
RABX8087	AirCore	444,384	8,513,202	546.3	21.6	3.5	8.5	5.0	18.6	12.1	11.0		32.1	34.9	6.1	6.8					
RABX8090	AirCore	436,720	8,514,202	653.3	8.8	0.0	1.0	1.0	23.8	6.2	14.4		39.4	35.0	3.7	9.3					
RABX8093	AirCore	441,198	8,513,260	464.8	11.0	6.5	7.5	1.0	39.2	3.2	3.7		45.0	41.2	2.2	1.6					
RABX8094	AirCore	440,936	8,513,402	468.5	22.1	0.5	1.5	1.0	25.6	5.3	11.4		41.2	37.1	2.4	7.2					
RABX8099	AirCore	443,804	8,512,344	508.1	16.6	0.0	9.0	9.0	42.9	1.4	21.0	34.9	46.0				4.0	42.9	1.4	21.1	37.5
RABX8100	AirCore	443,603	8,513,603	564.5	5.9	2.0	3.5	1.5	28.0	1.5	30.0		46.8	30.4	1.3	26.3					

North District																					
Drill Collar Information						Bauxite Interval										Total High-Grade Bauxite Included					
						In Situ						+20 Mesh Product				In Situ					
HOLEID	TYPE	X	Y	Z	Depth (m)	From (m)	To (m)	Length (m)	TAA (%)	RSI (%)	Fe (%)	Ga (ppm)	Yield (%)	TAA (%)	RSI (%)	Fe (%)	Length (m)	TAA (%)	RSI (%)	Fe (%)	Ga (ppm)
RABX8101	AirCore	444,850	8,514,600	635.0	29.0	0.0	28.9	28.9	20.4	8.2	30.5		39.2	37.6	4.1	22.4	6.0	39.9	2.3	20.8	
RABX8103	AirCore	443,541	8,513,380	578.1	14.4	5.5	6.5	1.0	26.1	8.6	12.5	38.2	49.6	37.4	5.2	8.7					
RABX8104	AirCore	444,399	8,512,742	515.6	30.0	0.5	8.5	8.0	19.1	12.6	5.5	40.8	30.4	32.5	5.4	2.7					
RABX8105	AirCore	444,006	8,512,625	551.8	26.3	0.0	20.5	20.5	37.3	6.2	16.6		44.2	50.8	2.6	9.4	12.5	42.1	3.5	16.2	
RABX8108	AirCore	444,548	8,512,211	501.8	30.3	0.0	29.0	29.0	41.9	6.1	12.5	45.9	38.3	44.5	6.1	9.5	10.0	49.2	2.3	12.0	54.1
RABX8109	AirCore	444,803	8,512,372	463.1	28.0	0.0	9.5	9.5	28.7	6.0	14.3	54.1	38.6	37.0	3.0	9.8	4.0	39.5	1.5	14.2	56.3
RABX8110	AirCore	445,350	8,513,605	558.0	15.6	0.0	12.0	12.0	29.8	8.5	22.0	41.4	40.8	33.2	7.9	20.4	3.0	38.0	5.3	19.7	45.0
RABX8111	AirCore	445,975	8,513,800	542.0	30.9	3.5	4.5	1.0	31.9	0.8	18.2	46.2	42.0								
RABX8116	AirCore	436,617	8,514,704	658.4	12.2	5.5	7.5	2.0	21.4	11.1	18.7		44.4								
RABX8120	AirCore	438,415	8,514,861	556.6	22.6	0.5	1.5	1.0	27.0	5.5	13.3		44.2								
RABX8127	AirCore	436,870	8,514,707	707.7	10.0	0.5	8.0	7.5	18.3	8.5	18.4		26.6	38.2	3.6	10.1					
RABX8133	AirCore	436,603	8,504,400	530.0	20.7	0.5	5.5	5.0	30.7	2.2	13.4		41.9								
RABX8134	AirCore	436,791	8,504,403	504.0	21.4	1.0	2.5	1.5	27.0	4.2	11.6		54.1								
RABX8135	AirCore	436,997	8,505,155	543.7	17.6	0.0	17.7	17.7	29.4	8.5	20.2		38.4				7.5	40.8	1.2	22.4	
RABX8136	AirCore	436,754	8,504,805	509.3	25.4	2.5	21.5	19.0	31.8	1.6	33.3		56.6	40.7	0.9	25.4	9.0	35.3	0.5	30.7	
RABX8138	AirCore	438,007	8,505,419	583.7	15.0	1.5	7.0	5.5	33.3	0.3	33.1		59.3	38.6	0.3	27.7	3.0	36.0	0.2	30.9	
RABX8139	AirCore	438,412	8,505,394	610.5	20.4	3.0	7.0	4.0	31.7	0.1	37.8		46.3	42.1	0.2	25.9	1.5	34.8	0.1	34.1	
RABX8146	AirCore	439,451	8,505,607	580.9	9.7	1.0	6.5	5.5	25.7	4.8	8.5		44.6			6.3					

South District																					
Drill Collar Information						Bauxite Interval										Total High-Grade Bauxite Included					
						In Situ						+20 Mesh Product				In Situ					
HOLEID	TYPE	X	Y	Z	Depth (m)	From (m)	To (m)	Length (m)	TAA (%)	RSI (%)	Fe (%)	Ga (ppm)	Yield (%)	TAA (%)	RSI (%)	Fe (%)	Length (m)	TAA (%)	RSI (%)	Fe (%)	Ga (ppm)
AMBX0010	Auger	384,936	8,425,197	768.8	10.1	0.5	3.6	3.1	16.4	13.8	16.9		39.5	37.4	4.5	8.7					
AMBX0029	Auger	387,011	8,425,059	889.0	7.0	0.0	4.5	4.5	27.5	1.7	33.8		39.8	38.0	1.2	24.9					
AMBX0030	Auger	385,435	8,427,557	848.8	13.0	0.5	5.0	4.5	24.5	10.7	10.7	43.0	41.2	42.4	4.9	5.9					
AMBX0042	Auger	385,925	8,429,593	781.7	10.0	2.5	5.5	3.0	31.1	5.8	11.5	51.9	36.1	45.6	1.4	7.0					
RABX1013	Auger	388,429	8,429,995	625.8	7.5	4.5	5.5	1.0	20.8	6.8	11.2	38.7	41.4	35.6	2.9	6.2					
RABX1017	Auger	388,804	8,429,198	629.3	13.0	0.5	2.0	1.5	22.9	8.5	14.6	56.1	40.7	36.9	3.9	9.5					
RABX1018	Auger	388,806	8,428,004	697.9	14.5	0.0	7.5	7.5	33.7	2.4	15.0	55.6	44.6	44.5	1.0	10.2					
RABX1023	Auger	388,426	8,427,601	677.7	11.0	0.0	11.0	11.0	37.9	5.3	17.3	54.1	33.8	37.6	4.4	9.5	3.5	37.9	5.3	17.3	67.3
RABX1026	Auger	388,354	8,425,598	809.6	14.0	0.5	8.5	8.0	23.5	8.1	6.1	45.5	34.4	42.9	4.3	3.2					
RABX1032	Auger	388,804	8,424,797	866.9	4.5	0.0	4.5	4.5	31.8	4.9	12.4		42.4	46.8	1.6	6.9					
RABX1033	Auger	388,799	8,426,801	808.0	13.5	1.0	9.5	8.5	27.2	8.1	9.9	36.3	37.5	40.2	5.2	5.0	1.0	34.3	2.3	9.5	
RABX1035	Auger	384,744	8,426,006	755.6	13.5	0.5	1.5	1.0	26.8	4.3	7.4		40.5	42.2	2.0	4.2					
RABX1036	Auger	385,107	8,427,202	821.4	12.5	0.5	4.5	4.0	28.7	6.5	12.9	35.3	46.4	42.4	2.1	7.9					
RABX1037	Auger	385,502	8,426,002	770.1	4.5	0.5	2.0	1.5	30.1	1.6	17.6	47.7	43.1	39.5	1.1	11.8					
RABX1039	Auger	385,603	8,426,806	883.7	13.0	0.0	1.5	1.5	31.1	4.3	15.1		36.5	46.7	1.6	9.0					
RABX1040	Auger	387,206	8,424,805	856.3	9.5	0.5	2.5	2.0	23.7	8.3	15.8		39.8	39.2	3.2	10.7					
RABX1046	Auger	384,003	8,420,402	851.0	2.0	1.0	2.0	1.0	20.7	11.0	19.5	36.7	40.8	35.9	5.3	14.8					
RABX1047	Auger	384,802	8,420,398	747.1	6.0	0.5	2.5	2.0	25.9	1.8	13.8	42.0	33.7	37.0	1.4	10.8					
RABX1048	Auger	384,001	8,421,200	805.4	8.0	4.5	6.0	1.5				47.5	27.8	38.8	3.8	7.7					
RABX1049	Auger	384,799	8,421,202	715.7	7.5	0.0	5.5	5.5	19.7	5.7	5.4	42.1	34.9	33.8	3.9	6.5					
RABX1053	Auger	387,602	8,424,402	856.2	1.5	0.0	1.5	1.5				33.1	25.7	33.0	2.2	5.7					
RABX1054	Auger	387,207	8,424,395	882.9	4.5	0.5	3.0	2.5	26.0	3.8	10.3	43.7	43.8	38.9	2.4	8.0					
RABX1055	Auger	387,600	8,424,809	841.6	4.0	0.5	2.5	2.0	32.0	3.6	17.2	59.7	36.6	43.7	1.9	13.7					
RABX1056	Auger	387,600	8,422,400	710.0	8.0	0.5	8.0	7.5	24.7	5.1	21.5	48.1	32.8	39.5	2.8	15.8	2.0	34.5	1.7	24.1	49.3
RABX1062	Auger	387,615	8,433,608	660.0	10.0	1.5	3.0	1.5	27.4	3.8	13.4	63.2	39.4	41.2	1.9	6.5					
RABX1064	Auger	387,162	8,430,796	758.9	9.0	0.5	7.0	6.5	24.9	5.8	26.6	48.3	40.6	36.5	3.3	19.3					
RABX1065	Auger	388,054	8,424,406	796.1	3.0	0.5	2.5	2.0				38.3	28.7	33.5	2.8	9.0					
RABX1070	Auger	388,403	8,424,404	833.3	7.5	0.5	7.5	7.0	36.3	2.7	15.0	46.2	45.9	47.2	1.8	7.9	5.0	39.3	2.4	16.4	46.1

South District																					
Drill Collar Information						Bauxite Interval										Total High-Grade Bauxite Included					
						In Situ							+20 Mesh Product			In Situ					
HOLEID	TYPE	X	Y	Z	Depth (m)	From (m)	To (m)	Length (m)	TAA (%)	RSI (%)	Fe (%)	Ga (ppm)	Yield (%)	TAA (%)	RSI (%)	Fe (%)	Length (m)	TAA (%)	RSI (%)	Fe (%)	Ga (ppm)
RABX1071	Auger	388,407	8,438,399	737.7	3.0	1.0	2.0	1.0	30.4	2.7	7.1	44.6	57.1	38.2	2.4	3.3					
RABX1074	Auger	388,002	8,438,799	770.0	9.5	3.0	8.5	5.5	21.2	9.1	6.1	35.5	47.0	34.7	6.6	3.2					
RABX1075	Auger	388,404	8,439,602	675.8	4.0	1.0	2.0	1.0	24.3	2.2	11.2	60.9	39.1	41.3	2.0	5.3					
RABX1081	Auger	388,402	8,424,802	801.4	5.5	0.5	5.5	5.0	27.7	5.2	13.9	55.2	43.7	42.7	1.9	10.0					
RABX1088	Auger	385,650	8,430,057	795.3	15.5	0.0	9.0	9.0	15.7	10.4	11.0	40.2	29.0	35.1	7.0	7.2					
RABX1089	Auger	388,593	8,428,803	710.3	21.5	0.5	10.5	10.0	28.0	2.7	12.7	49.7	37.5	37.1	1.8	9.0					
RABX1092	Auger	385,655	8,428,400	779.5	19.0	0.0	4.5	4.5	22.0	6.6	21.7	51.3	38.2	36.7	2.1	15.0					
RABX1098	Auger	386,727	8,429,342	718.9	22.0	1.0	4.0	3.0	28.5	6.3	12.2	63.5	33.7	44.2	2.2	7.0					
RABX1099	Auger	387,320	8,426,180	888.1	13.0	0.0	11.0	11.0	26.5	9.1	12.3	51.9	39.0	45.2	3.8	6.5	1.5	43.9	1.8	15.7	66.2
RABX1126	Auger	387,206	8,426,806	846.8	12.5	4.5	5.5	1.0				41.4	33.8	35.3	3.7	6.0					
RABX1130	Auger	387,202	8,430,000	755.5	3.5	2.0	3.0	1.0	35.4	7.3	9.0	76.2	41.4	44.6	5.4	7.4					
RABX1131	Auger	386,401	8,429,999	760.5	19.0	13.5	15.0	1.5	22.3	7.2	2.3		48.1	36.8	2.7	1.3					
RABX1133	Auger	386,356	8,426,002	701.0	11.0	7.0	8.5	1.5	35.6	5.9	8.9	62.7	49.1	49.3	2.2	5.0	1.5	35.6	5.9	8.9	62.7
RABX1139	Auger	386,404	8,433,197	769.9	3.0	0.5	3.0	2.5	25.6	5.2	12.0	47.3	41.6	37.9	4.0	7.8					
RABX1140	Auger	385,229	8,431,605	787.6	5.0	0.5	1.5	1.0	20.2	4.8	17.0		37.2	36.6	1.9	9.4					
RABX1141	Auger	385,603	8,431,600	792.1	13.5	0.0	1.0	1.0	20.8	5.0	24.7		35.1	37.6	3.1	14.1					
RABX1142	Auger	385,252	8,432,402	830.5	4.0	1.0	2.0	1.0	25.5	3.8	8.7		45.3	35.7	2.9	5.7					
RABX1143	Auger	385,598	8,432,397	785.9	7.5	0.0	3.5	3.5	30.5	4.4	15.2	73.3	38.7	44.2	3.3	8.4					
RABX1145	Auger	385,607	8,434,001	816.8	7.5	0.5	4.0	3.5	24.1	6.2	12.3	54.7	42.4	41.3	2.2	7.8					
RABX1146	Auger	386,367	8,434,814	822.9	5.0	0.5	3.0	2.5	23.7	4.5	10.1	45.5	39.7	34.8	3.2	5.0					
RABX1147	Auger	386,408	8,434,003	729.1	2.5	0.0	2.5	2.5	22.7	4.1	12.6	49.1	44.0	35.5	2.5	9.1					
RABX1153	Auger	383,609	8,423,996	718.2	5.0	0.0	3.0	3.0	20.3	6.6	10.3	44.5	39.7	35.4	2.8	8.7					
RABX1154	Auger	384,403	8,424,398	824.2	4.0	1.5	2.5	1.0	26.7	3.9	4.0	45.9	50.2	37.8	1.2	3.1					
RABX1156	Auger	383,532	8,424,399	837.0	10.0	0.0	4.5	4.5	28.8	4.9	15.3	48.3	36.4	40.6	2.1	9.4					
RABX1157	Auger	383,208	8,424,407	833.1	6.0	2.0	4.0	2.0	27.4	7.1	14.4	51.7	41.5	45.2	2.2	7.6					
RABX1158	Auger	383,231	8,424,399	828.6	6.0	0.5	6.0	5.5	25.3	7.5	14.8	54.1	39.4	46.0	2.2	8.5					
RABX1159	Auger	383,206	8,425,206	742.8	6.5	1.0	3.0	2.0	22.7	8.1	13.7		35.5	39.8	2.1	7.7					
RABX1161	Auger	383,605	8,424,806	815.3	18.7	0.0	11.5	11.5	24.3	14.4	13.9	60.6	36.7	36.9	10.8	10.0	2.5	40.3	3.0	14.1	68.6
RABX1162	Auger	384,804	8,425,198	721.0	18.0	0.5	2.0	1.5	22.5	7.2	16.3	30.4	45.2	36.6	5.3	10.3					
RABX1172	Auger	385,410	8,432,399	829.9	8.0	4.5	7.0	2.5	26.2	5.3	12.9	35.0	43.9								
RABX1179	Auger	385,828	8,433,996	852.1	12.0	0.5	1.5	1.0	23.5	5.4	6.0		43.9								
RABX1180	Auger	386,404	8,434,198	813.6	7.2	5.0	7.2	2.2	27.0	3.0	12.9	38.1	46.6								
RABX1181	Auger	385,801	8,434,198	806.6	15.8	0.0	11.0	11.0	24.6	8.7	4.7	41.7	43.3	35.4	3.4	3.6					
RABX1186	Auger	385,608	8,434,199	834.0	8.0	1.5	2.5	1.0	20.1	10.9	4.8		45.6	35.5	8.9	3.5					
RABX1187	Auger	386,197	8,433,700	850.9	5.8	0.5	4.0	3.5	18.9	10.2	9.1	40.5	50.9	28.3	10.4	5.9					
RABX1189	Auger	386,832	8,426,004	769.7	15.5	0.5	1.5	1.0	23.2	6.0	13.3	47.1	41.5	36.5	2.5	8.9					
RABX1190	Auger	388,337	8,438,637	678.5	6.8	1.5	3.5	2.0	29.1	3.0	11.0	53.2	50.1			6.1					
RABX1191	Auger	388,041	8,438,553	765.9	5.8	0.5	2.0	1.5	25.5	4.3	12.2	50.2	49.5			7.4					
RABX1192	Auger	388,220	8,438,687	714.1	11.5	0.5	4.5	4.0	22.4	10.7	12.8	55.9	36.0			6.9					
RABX1193	Auger	388,439	8,439,164	686.8	16.8	0.0	2.5	2.5	27.6	5.7	10.9	44.7	49.9	41.3	2.8	5.5					
RABX8900	AirCore	388,694	8,427,761	718.4	14.2	0.0	7.0	7.0	29.9	6.8	11.2		54.3	38.5	5.5	8.5					
RABX8901	AirCore	388,656	8,427,585	729.6	14.0	0.5	8.5	8.0	28.6	9.5	12.5	58.7	51.8	36.1	7.0	9.3	2.5	37.9	4.5	15.1	76.2
RABX8902	AirCore	388,556	8,426,570	832.8	12.4	0.0	2.0	2.0	28.4	4.3	14.9	50.0	53.3	38.4	3.3	10.4					
RABX8903	AirCore	388,282	8,425,372	822.0	15.4	0.5	7.5	7.0	34.1	2.0	9.5	43.9	43.1	43.3	2.0	6.1	3.5	38.8	1.0	10.3	48.4
RABX8904	AirCore	388,256	8,424,943	801.8	12.4	1.5	5.0	3.5	28.7	3.7	14.0	49.5	38.2	41.3	2.5	9.0					
RABX8906	AirCore	388,678	8,426,018	845.8	12.8	0.0	2.0	2.0	28.1	4.0	11.6		50.3	36.1	3.9	8.8					
RABX8907	AirCore	388,297	8,427,475	676.4	9.8	1.0	2.0	1.0	27.1	5.3	14.9	39.9	74.5	30.2	6.1	13.9					
RABX8908	AirCore	388,425	8,427,795	687.3	8.0	1.5	6.5	5.0	27.9	2.0	33.4	53.3	36.5	37.6	1.9	24.6					
RABX8912	AirCore	387,295	8,426,380	884.6	14.4	0.0	3.0	3.0	29.2	6.2	11.5	52.8	56.5	37.9	5.8	8.2					
RABX8913	AirCore	387,114	8,425,976	866.3	7.1	2.5	4.0	1.5	21.8	4.4	17.6		51.5	33.6	3.5	13.6					
RABX8914	AirCore	387,055	8,425,549	853.7	8.2	0.0	2.0	2.0	28.3	4.2	16.0	57.7	58.2	39.2	4.0	10.6					
RABX8915	AirCore	387,277	8,426,627	869.3	7.4	0.5	1.5	1.0	25.6	3.8	12.6		42.2	34.1	4.2	9.2					
RABX8917	AirCore	388,611	8,427,388	744.3	13.1	0.0	6.0	6.0	24.2	9.0	11.4	52.4	62.0	32.6	7.2	9.8					
RABX8918	AirCore	388,522	8,427,206	745.8	14.7	0.0	12.5	12.5	18.1	11.2	13.0	52.9	39.5	33.0	8.0	12.1					

South District

Drill Collar Information						Bauxite Interval								Total High-Grade Bauxite Included								
						In Situ				+20 Mesh Product				In Situ								
HOLEID	TYPE	X	Y	Z	Depth (m)	From (m)	To (m)	Length (m)	TAA (%)	RSI (%)	Fe (%)	Ga (ppm)	Yield (%)	TAA (%)	RSI (%)	Fe (%)	Length (m)	TAA (%)	RSI (%)	Fe (%)	Ga (ppm)	
RABX8919	AirCore	388,490	8,426,923	758.8	14.1	0.0	5.0	5.0	30.4	1.8	21.0	62.8	40.0	42.3	1.7	13.8						
RABX8920	AirCore	388,153	8,425,127	818.3	6.8	2.0	5.5	3.5	35.2	2.8	9.4		38.2	48.6	1.5	5.1						
RABX8923	AirCore	383,600	8,424,224	805.3	18.0	0.5	6.5	6.0	29.9	5.3	12.2	57.6	44.0	38.7	3.8	10.0						
RABX8924	AirCore	383,566	8,424,608	869.4	10.6	2.0	3.5	1.5	32.6	2.6	7.2		61.5	36.0	4.1	5.9						
RABX8925	AirCore	383,384	8,424,612	871.6	7.2	2.0	3.0	1.0	30.3	6.1	9.4		55.7	37.1	4.9	7.8						
RABX8926	AirCore	382,975	8,424,312	860.9	11.9	0.5	1.5	1.0	32.4	8.7	8.9		69.6	34.8	8.1	7.7						
RABX8927	AirCore	382,923	8,423,788	859.6	8.2	0.0	3.0	3.0	35.4	2.0	11.4	54.7	62.4	43.5	2.0	9.3						
RABX8928	AirCore	383,046	8,423,848	831.7	13.9	0.5	5.5	5.0	33.4	2.1	15.5	76.3	61.6	40.1	2.4	12.1						
RABX8929	AirCore	383,227	8,423,822	800.4	15.6	13.5	15.6	2.1	36.3	2.9	8.9	39.1	38.2	43.5	3.0	4.6						
RABX8930	AirCore	383,282	8,423,947	774.5	16.7	0.0	1.0	1.0	25.1	8.0	11.7		53.5			10.9						
RABX8931	AirCore	383,123	8,423,498	781.6	11.7	4.0	11.7	7.7	24.0	10.6	9.9	38.8	38.3			7.7						
RABX8935	AirCore	388,505	8,427,546	716.4	16.2	6.0	13.0	7.0	21.8	9.3	10.2	49.8	26.3			6.8						

For personal use only

Appendix E: JORC Table 1

Section 1: Sampling Techniques and Data

(Criteria in this section apply to all succeeding sections)

Criteria	JORC Code explanation	Commentary
<i>Sampling techniques</i>	<ul style="list-style-type: none"> Nature and quality of sampling (eg cut channels, random chips, or specific specialised industry standard measurement tools appropriate to the minerals under investigation, such as down hole gamma sondes, or handheld XRF instruments, etc). These examples should not be taken as limiting the broad meaning of sampling. Include reference to measures taken to ensure sample representivity and the appropriate calibration of any measurement tools or systems used. Aspects of the determination of mineralisation that are Material to the Public Report. In cases where 'industry standard' work has been done this would be relatively simple (eg 'reverse circulation drilling was used to obtain 1m samples from which 3 kg was pulverised to produce a 30 g charge for fire assay'). In other cases more explanation may be required, such as where there is coarse gold that has inherent sampling problems. Unusual commodities or mineralisation types (eg submarine nodules) may warrant disclosure of detailed information. 	<ul style="list-style-type: none"> BRE sampled archived pulps and coarse reject material generated by the previous operator and derived from samples of in-situ regolith predominantly obtained through auger and aircore drilling. RTX, the previous operator, undertook project sampling based on surface drilling and was taken from an Auger and Aircore drill type, with samples split for chemical analysis and storage using proper techniques. The drill holes were executed in the project area in accordance with industry practices, generating samples that support the geological model and resource estimation. Mineralisation is visually and chemically identifiable in drill core samples. Sampled intervals were selected to capture the full mineralized zone, plus an unmineralized buffer adjacent to it, in the hanging wall and footwall portions. Samples were typically 0.5m in length, but where required, lengths were adjusted to avoid samples crossing changes in lithology, mineralisation, or alteration. A standardization process was put in place to collect samples at the mineralization zone with proper sample preparation and chemical analysis at an independent certified laboratory. Sub-sampling, sample preparation, and assay methods are discussed in the criteria "Sub-sampling techniques and sample preparation" and "Quality of assay data and laboratory tests" below.
<i>Drilling techniques</i>	<ul style="list-style-type: none"> Drill type (eg core, reverse circulation, open-hole hammer, rotary air blast, auger, Bangka, sonic, etc) and details (eg core diameter, triple or standard tube, depth of diamond tails, face-sampling bit or other type, whether core is oriented and if so, by what method, etc). 	<ul style="list-style-type: none"> No drilling completed by BRE is detailed in this report. RTX, the previous operator, employed hand-portable auger drilling using 6-inch diameter bits (approximately 152 mm). Auger holes were advanced in 0.5 m increments to a maximum depth of up to 20 m, or until refusal or interception of the water table. Aircore drilling was conducted using 4-inch diameter plastic tubes (approximately 101.6 mm), which allowed for near-complete recovery of the lateritic profile and enabled basement sampling through the water table to depths of up to 50 m. The surveys of the drill holes were made using a static relative positioning technique, a post-processed method to determine the drill hole's collar position with centimetric accuracy. The hole coordinates are referenced to landmarks installed in the project area, with all landmarks tied to the official Brazilian GNSS net, maintained by the

personal use only

Criteria	JORC Code explanation	Commentary
<i>Drill sample recovery</i>	<ul style="list-style-type: none"> Method of recording and assessing core and chip sample recoveries and results assessed. Measures taken to maximise sample recovery and ensure the representative nature of the samples. Whether a relationship exists between sample recovery and grade, and whether sample bias may have occurred due to preferential loss/gain of fine/coarse material. 	<p>Brazilian Institute of Geography. The work was entirely executed by professional surveyors.</p> <ul style="list-style-type: none"> No drilling completed by BRE is detailed in this report. RTX, the previous operator, recovered core samples from drill rigs at a 1-meter length advance, and a recovery verification was executed at the field before sample packing. During drilling operations, a quality process was established to preserve the sample in maximum quality and guarantee sample representativeness. RTX, the previous operator, reported that measured air core recovery was close to 100% for the lateritic profile. Recovery of auger drill samples was noted to be more variable; however, cross-validation of assay data between auger and aircore drilling did not identify a relationship between sample recovery and grade, and or the presence of sample bias.
<i>Logging</i>	<ul style="list-style-type: none"> Whether core and chip samples have been geologically and geotechnically logged to a level of detail to support appropriate Mineral Resource estimation, mining studies and metallurgical studies. Whether logging is qualitative or quantitative in nature. Core (or costean, channel, etc) photography. The total length and percentage of the relevant intersections logged. 	<ul style="list-style-type: none"> No logging completed by the Company is detailed in this report. RTX, the previous operator, logged drill samples visually at the drill site and validated by the geologist on the core shed before being sent to the preparation laboratory. The descriptions were captured on a standard sample card, as per the procedures detailed in the technical procedures. The description includes lithological and textural classification of each sample. Data collected on sample cards is transferred to the handheld by the field team and validated before being entered into the database A total length of drill holes was logged, including all of the mineralised intersections that are relevant for the Mineral Resource estimate, and have also been sampled and assayed.
<i>Sub-sampling techniques and sample preparation</i>	<ul style="list-style-type: none"> If core, whether cut or sawn and whether quarter, half or all core taken. If non-core, whether riffled, tube sampled, rotary split, etc and whether sampled wet or dry. For all sample types, the nature, quality and appropriateness of the sample preparation technique. Quality control procedures adopted for all sub-sampling stages to maximise representativity of samples. Measures taken to ensure that the sampling is representative of the in-situ material collected, including for instance results for field duplicate/second-half sampling. Whether sample sizes are appropriate to the grain size of the material being sampled. 	<ul style="list-style-type: none"> Initially, BRE submitted archived pulp and coarse reject material obtained from RTX for analysis without sub-sampling. This methodology was later revised to include only coarse reject material, with sub-sampling performed at regular intervals, specifically, every fourth 0.5 m sample starting from the bottom of the hole upward (e.g., 12 m, 10 m, 8 m, etc.). Sub-samples of 250 g to 300 g were pulverized to 85% passing 75 µm. Residues were retained and stored for check analyses or future exploration purposes. Duplicate sample splits were taken at a frequency of 1 in 20 samples to evaluate the representativeness of the sampling procedure and to ensure reproducibility. Duplicate analyses of both coarse crush and pulp material were conducted by SGS and demonstrated good consistency. RTX, the previous operator, employed a sample preparation process that involved drying samples at 105°C, weighing, crushing in a primary crusher to <1 inch, homogenizing, and splitting the material using a rotating sample divider. <ul style="list-style-type: none"> One-third (1/3) of the sample was split as the head sample (crude material).

Criteria	JORC Code explanation	Commentary
		<ul style="list-style-type: none"> ○ The remaining two-thirds (2/3) of the material was wet-washed and wet-screened into +20#, +48#, and +150# size fractions. These fractions were dried and weighed to determine yields. The minus 150# fraction was discarded due to its low bauxite content. • The recovered fractions were then crushed, pulverized, homogenized, and aliquots of 15 to 30 g were prepared for chemical analysis at commercial laboratories. • Submitted samples of all types have appropriate mass to represent the bauxite material collected.
<i>Quality of assay data and laboratory tests</i>	<ul style="list-style-type: none"> • The nature, quality and appropriateness of the assaying and laboratory procedures used and whether the technique is considered partial or total. • For geophysical tools, spectrometers, handheld XRF instruments, etc, the parameters used in determining the analysis including instrument make and model, reading times, calibrations factors applied and their derivation, etc. • Nature of quality control procedures adopted (eg standards, blanks, duplicates, external laboratory checks) and whether acceptable levels of accuracy (ie lack of bias) and precision have been established. 	<ul style="list-style-type: none"> • BRE assay data is derived from re-assaying of pulp and coarse reject samples obtained by RTX, the previous operator. Archived pulp and coarse reject samples obtained by the previous operator were submitted for preparation at ALS Belo Horizonte, Brazil and assayed by ALS Lima, Peru. • The assay technique used for REE was Lithium Borate Fusion ICP-MS (ALS code ME-MS81) with appropriate overlimit analyses. This is a total analysis of the REE. Elements analysed at ppm levels were as at SGS. • Accuracy was monitored through submission of certified reference materials (CRMs) supplied by OREAS North America Inc. CRM were inserted within batches of core, sonic and auger drill samples, and grab samples, at a frequency of 1:20 samples. CRMs were submitted as “blind” control samples not identifiable by the laboratory and were alternated to span the range of expected grades within a group of 100 samples. • Contamination was monitored by insertion of blank samples of coarse quartz fragments. Blanks were inserted at a frequency of 1:40 samples. Blanks pass through the entire sample preparation stream to test for cross contamination at each stage. No laboratory contamination or bias were noticed. • Precision and sampling variance were monitored by the collection ‘Field duplicate’ samples, predominantly at the rate of 1:20 samples. For the re-assay program, two splits of coarse reject material were submitted as duplicate pairs that are analysed sequentially. • The adopted QA/QC protocols are acceptable for this stage of exploration. Examination of the QA/QC sample data indicates satisfactory performance of field sampling protocols and assay laboratory procedures. Levels of precision and accuracy are sufficient to allow disclosure of analysis results and their use for Mineral Resource estimation. • RTX samples were submitted to a certified analytical laboratory for chemical analysis, which is subject to independent benchmark testing. • The primary commercial laboratory used for XRF analyses was initially SGS until 2011, and Intertek until 2014. Since 2015, ALS has been the principal lab, and Geoanalabs is the check lab.

personal use only

Criteria	JORC Code explanation	Commentary
		<ul style="list-style-type: none"> The routine analyses performed on the samples are X-Ray Fluorescence (XRF): Al₂O₃, Fe₂O₃, SiO₂, TiO₂ and minor oxides from Mn, Mg, Ca, K, Ba P, Zr, Cr, V, Ni, Cu, Pb, Zn, Co. Loss of Ignition (LOIs) at 405 °C and 1000 °C. Wet Chemistry (WC) analyses TAA (Total Available Alumina at gibbsite + bohemite -high temp-quantification) and Reactive silica (RSiO₂ – kaolinite). Additional analyses were done in representative drill holes to characterize the crude and washed ore, including ICPMS and Total Organic Carbon (TOC). The overall percentage of QA/QC samples inserted was around 20%, including standards and duplicates. Blind matrix-matched standards and prep duplicates were inserted into sample batches at a rate of approximately 1 in 20 samples. Several technical analyses were established to evaluate the QAQC program results, and no major bias was observed in the database.
<i>Verification of sampling and assaying</i>	<ul style="list-style-type: none"> The verification of significant intersections by either independent or alternative company personnel. The use of twinned holes. Documentation of primary data, data entry procedures, data verification, data storage (physical and electronic) protocols. Discuss any adjustment to assay data. 	<ul style="list-style-type: none"> Brazilian Rare Earths (BRE) has undertaken an extensive re-assay program to verify the reliability RTX assay data. The program included XRF analysis of samples from 9,797 metres of historical RTX drilling, with re-assays targeting key oxides including Al₂O₃, Fe₂O₃, and SiO₂. The re-assay results showed no systematic bias toward over- or under-reporting compared to the original RTX data, and a high level of correlation was observed (R= 0.99). Verification of TAAC and RSiO₂ has not yet been undertaken. RTX the previous operator, complete a twinned drill hole study on main areas, and no major bias was observed, giving transparency on the utilized database.
<i>Location of data points</i>	<ul style="list-style-type: none"> Accuracy and quality of surveys used to locate drill holes (collar and down-hole surveys), trenches, mine workings and other locations used in Mineral Resource estimation. Specification of the grid system used. Quality and adequacy of topographic control. 	<ul style="list-style-type: none"> The accuracy of projected exploration data locations is sufficient for this stage of exploration and to support mineral resource estimation studies. RTX, the previous operator, surveyed the drill holes using a static relative positioning technique, a post-processed method to determine the drill hole's collar position with centimetric accuracy. The hole coordinates are referenced to landmarks installed in the project area, with all landmarks tied to the official Brazilian GNSS net, maintained by the Brazilian Institute of Geography. The work was entirely executed by professional surveyors. High precision geodetic GNSS receivers were utilised in open areas, and on drill sites covered by dense forest the survey was executed with electronic total stations, due to the lack of availability of satellite signal. The data was processed to apply corrections related to the reference base, atmospheric interference and transformations of the coordinate system, with a proper quality control program. The grid system is UTM projection, zone 24 south, Datum SAD69.

Criteria	JORC Code explanation	Commentary
<i>Data spacing and distribution</i>	<ul style="list-style-type: none"> Data spacing for reporting of Exploration Results. Whether the data spacing, and distribution is sufficient to establish the degree of geological and grade continuity appropriate for the Mineral Resource and Ore Reserve estimation procedure(s) and classifications applied. Whether sample compositing has been applied. 	<ul style="list-style-type: none"> The project topography was built based on remote sensing data acquired by GeoEye and World View 2 satellites. The digital surface model (DSM), and the digital terrain model (DTM) was produced based on the same database. BRE has not completed new exploration drilling or surface sampling. Exploration work is limited to the re-assay of sub set of RTX holes for gallium. RTX, the previous operator, completed 5,745 drillholes (aircore and auger drill) at the Amargosa Project, totalling 74,026 m drilled. Drill hole spacing averages vary from 100 m x 100 m in the most densely drilled areas, and spacing increases to 400 m by 400 m on the peripheries of the project areas. In advanced areas, aircore and auger drill holes are typically spaced at 100 m x 100 m grids, with tighter 50 m x 50 m or 25 m x 25 m infill patterns in zones targeted for resource estimation or metallurgical sampling. The drilling pattern was designed to intersect the lateritic bauxite horizon perpendicular to its sub-horizontal orientation, providing a representative sampling of the mineralised regolith profile. Vertical holes ensure consistent recovery through the weathering profile and are appropriate for the geometry of mineralisation observed. The data spacing and distribution are sufficient to establish the degree of geological and grade continuity appropriate for the Mineral Resource estimation process and classification. No physical compositing of samples has occurred. Compositing of data into 0.5 m lengths has occurred for Mineral Resource estimation.
<i>Orientation of data in relation to geological structure</i>	<ul style="list-style-type: none"> Whether the orientation of sampling achieves unbiased sampling of possible structures and the extent to which this is known, considering the deposit type. If the relationship between the drilling orientation and the orientation of key mineralized structures is considered to have introduced a sampling bias, this should be assessed and reported if material. 	<ul style="list-style-type: none"> Geology and mineralisation geometry at the Amargosa Project mostly have a weathering profile with the topography guiding the deposit. Thus, the drilling is vertical to the depth, achieving reasonable intersection angles. The relationship between drilling orientation and mineralisation orientation is not considered to have introduced a sampling bias and is supported by modelled orebody geometry.
<i>Sample security</i>	<ul style="list-style-type: none"> The measures taken to ensure sample security. 	<ul style="list-style-type: none"> After collection, BRE samples were placed in sealed plastic bags that were then placed into larger polyweave bags labelled with the sample IDs inside and stored at the Company's secure warehouse. A local courier transported the samples submitted for analysis to the laboratory. A copy of all waybills related to the sample forwarding was secured from the expediter. An electronic copy of each submission was forwarded to the laboratory to inform them of the incoming sample shipment. Once the samples arrived at the laboratory, the Company was notified by the laboratory manager and any non-compliance is reported. The laboratory did not report any issues related to the samples received.

personal use only

Criteria	JORC Code explanation	Commentary
<i>Audits or reviews</i>	<ul style="list-style-type: none"> The results of any audits or reviews of sampling techniques and data. 	<ul style="list-style-type: none"> RTX sample storage protocols at the time of exploration are not recorded. Subsequent to exploration, RTX samples were stored as pulps or crush archives in a dedicated secure warehouse. After collection, BRE samples were placed in sealed plastic bags that were then placed into larger polyweave bags labelled with the sample IDs inside and stored at the Company's secure warehouse. A local courier transported the samples submitted for analysis to the laboratory. A copy of all waybills related to the sample forwarding was secured from the expediter. An electronic copy of each submission was forwarded to the laboratory to inform them of the incoming sample shipment. Once the samples arrived at the laboratory, the Company was notified by the laboratory manager and any non-compliance is reported. The laboratory did not report any issues related to the samples received. RTX sample storage protocols at the time of exploration are not recorded. Subsequent to exploration, RTX samples were stored as pulps or crush archives in a dedicated secure warehouse.

Section 2 Reporting of Exploration Results

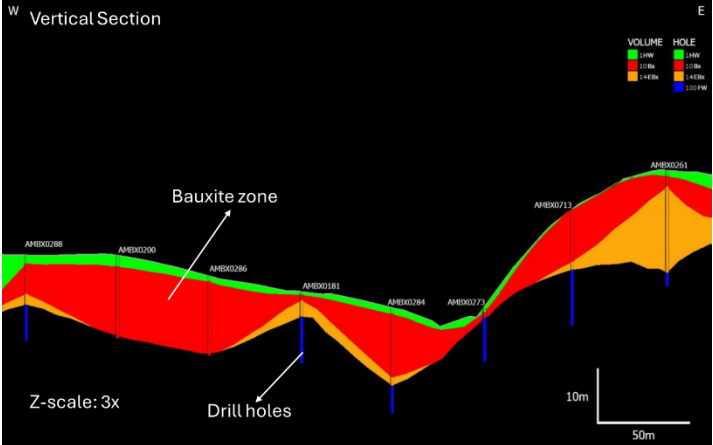
(Criteria listed in the preceding section also apply to this section)

Criteria	JORC Code explanation	Commentary
<p><i>Mineral tenement and land tenure status</i></p>	<ul style="list-style-type: none"> Type, reference name/number, location and ownership including agreements or material issues with third parties such as joint ventures, partnerships, overriding royalties, native title interests, historical sites, wilderness or national park and environmental settings. The security of the tenure held at the time of reporting along with any known impediments to obtaining a license to operate in the area. 	<ul style="list-style-type: none"> Brazilian Rare Earths (BRE) Company holds the exploration concession of related mining rights and has proper licensing to conduct exploration works. The Amargosa Project, part of the broader Rocha da Rocha Project, comprises 46 mining tenements covering 74,824 hectares in the state of Bahia, Brazil. These tenements are at different stages: 20 have approved Final Exploration Reports and are eligible to request mining concessions by May 2026, while the remaining 26 are under technical review by Brazil's National Mining Agency (ANM). The targeted minerals include Bauxite and Rare Earth elements. All tenements are registered with the ANM and collectively span approximately 426,800 hectares. The mineral rights are either directly held by BRE's Brazilian subsidiaries or will be acquired through legally binding agreements with third parties. All mining permits in Brazil are subject to state and landowner royalties, in accordance with Article 20, §1 of the Constitution and Article 11(b) of the Brazilian Mining Code. The Financial Compensation for the Exploration of Mineral Resources (Compensação Financeira por Exploração Mineral – CFEM) is a royalty payable to the federal government at rates ranging from 1% to 3.5%, depending on the mineral substance. The CFEM rate applicable to rare earth elements is 2%. CFEM becomes payable upon the first sale of the mineral product, or upon the earliest of the following events: (i) when there is mineralogical mischaracterization or when the mineral is industrially processed by the tenement holder (considered internal consumption); or (ii) when the product is exported. The basis for calculating CFEM varies depending on which event triggers payment. Landowner royalties may be subject to separate agreements. If no agreement is in place or if the contract does not specify royalty terms, Article 11, §1 of the Mining Code stipulates that the landowner royalty shall be equivalent to half of the CFEM amount paid. The exploration tenements that are the subject of this report are also subject to a production-based royalty agreement in favour of Rio de Contas Desenvolvidos Minerais Ltda. (Rio Tinto Brazil), under which US\$1.00 per wet metric tonne of bauxite sold is payable. The Amargosa project comprises six targets: Seven Areas, Virtual North, Virtual South, Algodao, South Extension, and North Extension), The tenements are considered secure and in good standing, with no known legal, environmental, or regulatory impediments to obtaining a licence to operate in the area.

Criteria	JORC Code explanation	Commentary
<i>Exploration done by other parties</i>	<ul style="list-style-type: none"> Acknowledgment and appraisal of exploration by other parties 	<ul style="list-style-type: none"> The Amargosa area was discovered by Rio Tinto Company (RTX) in 2006 with regional reconnaissance on previously selected targets, generated in 2000, as part of the Brazilian Bauxite Exploration Programme. Between 2006 and 2016, RTX conducted a comprehensive exploration program that included regional reconnaissance (2006–2008), systematic auger and aircore drilling (2008–2015), regolith and protolith mapping at scales ranging from 1:50,000 to 1:10,000, geophysical surveys (GPR), trenching for metallurgical testwork, and geochronological studies. Geological interpretation incorporated airborne magnetics, petrography, and regolith evolution modelling. Final Exploration Reports were submitted for all retained tenements between 2014 and 2016. This exploration is detailed in the BRE prospectus and included a total of 56,919 metres of exploratory drilling across 4,257 drill holes. RTX, the previous operator, collected auger and aircore drill samples from holes with an average depth of 17 metres and a maximum depth of approximately 50 metres. Drilling was conducted on spacings of 200 to 800 metres in areas considered prospective for rare earth element (REE) mineralisation, decreasing to 100 metres in zones prospective for bauxite. The locations of drill holes completed by RTX were surveyed by professional surveyors using high-precision geodetic GNSS or electronic total station equipment, achieving centimetric accuracy. Samples collected by RTX have been securely stored in a dedicated facility. The drilling and sampling programs undertaken by the previous operator have been appraised as appropriate to support the findings presented in this report For reference, summary information derived from BRE's appraisal of RTX data is presented in the relevant sections of Table 1 – Sampling Techniques and Data. The report clearly attributes all historical exploration activities to the previous operator.
<i>Geology</i>	<ul style="list-style-type: none"> Deposit type, geological setting and style of mineralization. 	<ul style="list-style-type: none"> The Amargosa project is located on a regional basis within the São Francisco Craton, located in both Bahia and Minas Gerais states. Locally, the Amargosa project area is situated over the Archaean terrains of the Jequié Block. This block is positioned east of the Gavião Block and west of the Itabuna-Salvador-Curaçá Belt, forming a section of the São Francisco Craton basement. The Company's tenements contain bauxite deposit as well as Rare Earth Element deposit (including "IAC" deposits, and regolith hosted deposits of monazite mineral grains, and primary in-situ REEE-Nb-Sc-Ta-U mineralisation). This mineralisation that is the subject of this report is bauxite.

Criteria	JORC Code explanation	Commentary
		<ul style="list-style-type: none"> • The distribution of bauxite mineralisation with respect to the basement protolith as mapped at 50K scale, demonstrates that lateritisation was pervasive across all lithologies regardless of their age, composition, structure, textures or granulometry. • It is interpreted that weathering and erosion history in the Amargosa province commenced with fault reactivation and uplift during the ~140-80Ma phase of Atlantic rifting. • The rock outcrops mapped in the area were usually delineated with the objective of supporting the boundaries of the inferred resource (bauxite/non-bauxite). Bauxites may be well delineated by mapping, but some contacts were interpreted as a combination of both auger hole and field observation. • There are three main morphologically related bauxite types in the Amargosa province observed during regolith mapping (note that these types are not those specifically logged in drilling). <ul style="list-style-type: none"> ○ (i) relatively high yield blocky massive bauxites developed in-situ and that preserve primary mineralogical and structural features of their protolith. ○ (ii) variable yield blocky and nodular bauxites tending to occur overlying massive bauxite, and ○ (iii) lower yield blocky and nodular bauxites. • The weathering (regolith) profile in Amargosa province comprises five major units distributed as: bauxite, bauxitic soil, ferruginous laterite, soil, sand; besides the outcroppings. These units were used by geologist for both regolith mapping and adapted for sample description (drilling and surface samples).
<p><i>Drill hole Information</i></p>	<ul style="list-style-type: none"> • A summary of all information material to the understanding of the exploration results including a tabulation of the following information for all Material drill holes: <ul style="list-style-type: none"> ○ Easting, northing and elevation of the drill hole collar ○ dip and azimuth of the hole ○ down hole length and interception depth, hole length 	<ul style="list-style-type: none"> • The drilling database includes 5,745 holes, from which 913 are Aircore type, 4,811 Auger drill and 21 sonic drillholes. The maximum depth of the drillholes is 56m and minimum is 0,5m. A total of 74,026 m was executed and generated 146,889 samples with 0,5m average length. • Considering the six main targets (7 Areas, Virtual North, Virtual South, Algodao, South Extension, and North Extension), the exploration campaigns total 4,667 drillholes and 122,336 samples. • Drill hole spacing averages vary from 100 m x 100 m in the most densely drilled areas, and spacing increases to 400 m by 400 m on the peripheries of the project areas. • All drill hole information was acquired using proper industry protocols, from drilling operations to QAQC data validation.

Criteria	JORC Code explanation	Commentary
<i>Data aggregation methods</i>	<ul style="list-style-type: none"> In reporting Exploration Results, weighting averaging techniques, maximum and/or minimum grade truncations (eg cutting of high grades) and cut-off grades are usually Material and should be stated. Where aggregate intercepts incorporate short lengths of high-grade results and longer lengths of low-grade results, the procedure used for such aggregation should be stated and some typical examples of such aggregations should be shown in detail. The assumptions used for any reporting of metal equivalent values should be clearly stated. 	<ul style="list-style-type: none"> Significant bauxite intercepts are reported inclusive of any interstitial clay or low-grade horizons that may occur within the mineralised interval. High-grade or "crude quality" bauxite intercepts are defined where intervals exceed 35% TAAC and 40% Al₂O₃. Where interstitial clay or low-grade horizons are present, the cumulative downhole length and average grade of crude quality bauxite are reported exclusive of those horizons. <p>For example, Auger hole AMBX0295 contains:</p> <ul style="list-style-type: none"> A reported total bauxite mineralisation zone from 0 to 9.5m at 38.4% TAAC. <ul style="list-style-type: none"> Within this zone: <ul style="list-style-type: none"> 0 to 5.50m – high-grade bauxite at 47.7% TAAC 5.50 to 7m – interstitial clay zone at 15% TAAC 7 to 8.5m – bauxite zone of 27% TACC 8.5 to 9.5 – high-grade bauxite at 39.9% TAAC The cumulative high-grade bauxite length of 6.5m and grade of 46.5% TAAC is also reported. The approach is taken to summarise the crude quality intercepts in an accessible table. The cumulative crude quality intercepts are considered to be representative of the bauxite mineralisation targeted for potential production at the project, which may be upgraded in quality through washing and screening. No metal equivalent values have been applied or reported. For historical auger holes where coarse reject material was sub-sampled at regular intervals, specifically, every fourth 0.5 m sample starting from the bottom of the hole upward (e.g., 12 m, 10 m, 8 m, etc.), gallium assay results have been composited to define significant intercepts. In these cases, unsampled intervals were assigned a null grade (i.e., not zero), to avoid introducing artificial bias. No grade truncations or cut-off grades were applied during compositing.
<i>Relationship between mineralisation widths and intercept lengths</i>	<ul style="list-style-type: none"> These relationships are particularly important in the reporting of Exploration Results. If the geometry of the mineralization with respect to the drill hole angle is known, its nature should be reported. If it is not known and only the down hole lengths are reported, there should be a clear statement to this effect (eg 'down hole length, true width not known'). 	<ul style="list-style-type: none"> Given that the exploration holes are vertical and the bauxite horizon is sub-horizontal and controlled by the weathering profile, true widths are assured. Full depth profile of the bauxite is ensured by drilling into the basal contact, a clearly visible horizon that terminates the mineralisation or drilling at least 3m of iron-rich off-grade bauxite.
<i>Diagrams</i>	<ul style="list-style-type: none"> Appropriate maps and sections (with scales) and tabulations of intercepts should be included for any significant discovery being reported. These should include, 	<ul style="list-style-type: none"> A 3D model was built based on the project drill samples database, as observed in the vertical section figure below (an example).

Criteria	JORC Code explanation	Commentary
	<p>but not be limited to a plan view of drill hole collar locations and appropriate sectional views.</p>	<ul style="list-style-type: none"> Several mineralized intercepts are observed in the drilling database, resulting in a 3D model with grade differentiation. The two mineralized domains are: DS and DSO material <ul style="list-style-type: none"> DS: Beneficiatable Bauxite (Dry Screen +22mm product) with TAA (Total Available Alumina) cutoff head grade < 35% and, DSO: Crude Quality Bauxite (Direct Shipping) with TAA head grade ≥ 35%. 
<p>Balanced reporting</p>	<ul style="list-style-type: none"> Where comprehensive reporting of all Exploration Results is not practicable, representative reporting of both low and high grades and/or widths should be practiced avoiding misleading reporting of Exploration Results. 	<ul style="list-style-type: none"> Bauxite stems from weathering, and in the Amargosa region, it is developed at the surface over depth profiles of up to 10m, more commonly 3-5m. Within this profile, the bauxite horizon shows consistent and gradual changes in grade.
<p>Other substantive exploration data</p>	<ul style="list-style-type: none"> Other exploration data, if meaningful and material, should be reported including (but not limited to): geological observations; geophysical survey results; geochemical survey results; bulk samples – size and method of treatment; metallurgical test results; bulk density, groundwater, geotechnical and rock characteristics; potential deleterious or contaminating substances. 	<ul style="list-style-type: none"> RTX, the previous operator, conducted an extensive and systematic exploration program across the Amargosa Bauxite Province. Activities included: <ul style="list-style-type: none"> Ground Penetrating Radar (GPR) surveys conducted from 2010–2013 to assist with mapping the depth and lateral continuity of bauxite horizons between drill holes. Trenching for metallurgical testwork between 2010 and 2015, including bulk samples of bauxite derived from gabbroic and granitic protoliths. Chemical assays included analysis of deleterious elements including reactive silica and iron oxides. Washed and screened material from historical beneficiation testwork includes +20, +48, and +150 mesh fractions produced via standard wet screening. These fractions were assayed during earlier programs for grade

Criteria	JORC Code explanation	Commentary
		<p>and yield, and correspond to mineralised intervals reported in the exploration results</p> <ul style="list-style-type: none"> • While geological observations are important in understanding the context to mineralisation, bauxite resource estimation relies heavily on systematic auger drilling to establish the chemical constituents and pattern of the potential ore zone.
<i>Further work</i>	<ul style="list-style-type: none"> • The nature and scale of planned further work (eg tests for lateral extensions or depth extensions or large-scale step-out drilling). • Diagrams clearly highlighting the areas of possible extensions, including the main geological interpretations and future drilling areas, provided this information is not commercially sensitive. 	<ul style="list-style-type: none"> • Further to the effective date of the Mineral Resource estimate presented in this report, BRE Company is continuing with the strategy for future work at the Amargosa Project on the infill drilling to support a detailed mine production plan study and thereby enhance the geological interpretation for future Mineral Resource grade estimation. This will also provide an opportunity to upgrade the classification confidence of the estimated Mineral Resources.

Section 3 Estimation and Reporting of Mineral Resources

(Criteria listed in section 1, and where relevant in section 2, also apply to this section.)

Criteria	JORC Code explanation	Commentary
<i>Database integrity</i>	<ul style="list-style-type: none"> Measures taken to ensure that data has not been corrupted by, for example, transcription or keying errors, between its initial collection and its use for Mineral Resource estimation purposes. Data validation procedures used. 	<ul style="list-style-type: none"> Before Brazilian Rare Earths (BRE) acquisitions, the geology database was stored by Rio Tinto (RTX) in an Acquire database, an industry software package. RTX has shared the database with BRE using an Excel spreadsheet and proper photographs and pdfs files. BRE has received the database and is going to store it in an industry software package. The database is managed on-site by appropriately experienced personnel. Data for use in estimates was in CSV file format and imported in a proper software. SLR completed the validation of the data used to estimate Mineral Resources. This included checking the digital data and the proper validation process. SLR validated data using the internal consistency checks in Leapfrog® software. Visual checking was also used to detect any anomalous borehole collar locations and borehole surveys. No major bias was observed during validation.
<i>Site visits</i>	<ul style="list-style-type: none"> Comment on any site visits undertaken by the Competent Person and the outcome of those visits. If no site visits have been undertaken indicate why this is the case. 	<ul style="list-style-type: none"> Anderson Candido and Priscila Artioli, Independent Competent Persons, executed a site visit to the Amargosa Project on August 11th to 13th, 2025, to verify the site area's conditions and current BRE technical procedures. Additionally, the drillhole samples and storage conditions were also verified, and no potential fatal flaws were identified that could materially impact the Mineral Resources figures.
<i>Geological interpretation</i>	<ul style="list-style-type: none"> Confidence in (or conversely, the uncertainty of) the geological interpretation of the mineral deposit. Nature of the data used and of any assumptions made. The effect, if any, of alternative interpretations on Mineral Resource estimation. The use of geology in guiding and controlling Mineral Resource estimation. The factors affecting continuity both of grade and geology 	<ul style="list-style-type: none"> Geological setting and mineralisation controls of the Amargosa deposit have been established based on the quantity and quality of data available, and the continuity and nature of the mineralisation identified by the geological mapping. The data used comes from the Auger and Aircore drill hole data provided by the RTX previous operator, including assays, logging, photos, and petrophysics have been used to guide the geological interpretation and generate the 3D models. The Competent Persons are not aware of any other interpretation method that could materially represent the main geology and mineralization characteristics of the deposit. The mineralization is guided by the weathering profile which two domains were identified: CqBx (Crude Quality Bauxite) and BnBx (Beneficiated Bauxite). These two domains can reasonably produce a market product following processing flowsheet:

Criteria	JORC Code explanation	Commentary
		<ul style="list-style-type: none"> ○ CqBx generates DSO (Direct Shipping Ore) product ○ BnBx generates DS (Direct Dry Screening) product • The 3D geological model was developed in Leapfrog software using implicit method with local adjustments. The modelling criteria are based on the geological and grade information.
<i>Dimensions</i>	<ul style="list-style-type: none"> • The extent and variability of the Mineral Resource expressed as length (along strike or otherwise), plan width, and depth below surface to the upper and lower limits of the Mineral Resource. 	<ul style="list-style-type: none"> • The Amargosa project region extends 90km in the north and 60km to east direction. The project was divided into six main areas, and a 3D model was built for each area. At depth, it extends for 100m below the surface, considering the mineralization area and waste basement rock type. • The Mineral Resources are constrained in the two domains: CqBx (DSO) and BnBx (DS).
<i>Estimation and modelling techniques</i>	<ul style="list-style-type: none"> • The nature and appropriateness of the estimation technique(s) applied and key assumptions, including treatment of extreme grade values, domaining, interpolation parameters and maximum distance of extrapolation from data points. If a computer assisted estimation method was chosen include a description of computer software and parameters used. • The availability of check estimates, previous estimates and/or mine production records and whether the Mineral Resource estimate takes appropriate account of such data. • The assumptions made regarding recovery of by-products. • Estimation of deleterious elements or other non-grade variables of economic significance (eg sulphur for acid mine drainage characterisation). • In the case of block model interpolation, the block size in relation to the average sample spacing and the search employed. • Any assumptions behind modelling of selective mining units. • Any assumptions about correlation between variables. • Description of how the geological interpretation was used to control the resource estimates. • Discussion of basis for using or not using grade cutting or capping. 	<ul style="list-style-type: none"> • Two estimated domains were defined in the Amargosa deposit and the grades were estimated in these domains, and only composite samples within each object were used to interpolate blocks within the same object. • The Ordinary Kriging (OK) algorithms were selected as the main grade interpolation method. Six estimation passes were used with different search ellipse radii. A minimum of 4 samples and a maximum of 8 were used, and 2 maximum samples per drillhole were selected. • The hanging wall and footwall of the bauxite domain are established based on drillhole sample lithology and TAA and SiO₂ grades. This Bauxite envelope is subdivided into BnBx and CqBx domains and includes some internal waste as an in-situ dilution. • Given the mode of the length intervals is 0.5 m, the drill hole database samples were composited in a regular length of one (0.5) meter for all domains. The database samples were broken at the stationary boundaries. The residual length considered is 0.5 meters (50cm), and it was distributed equally among the other samples. • The continuity of mineralization was validated by variography, which analyzes the spatial relationships between sample composites to identify the main directions and ranges of grade continuity. Experimental variograms were interpreted for the mineralized domains within TAA grade, considering the number of samples and the orientation of each domain. • A block model has been created for each Amargosa target covering the main mineralized area and adjacent areas. The block model sizes were selected based on the geometry of the mineralization, drill grid spacing, density of assay data, and

Criteria	JORC Code explanation	Commentary
	<ul style="list-style-type: none"> The process of validation, the checking process used, the comparison of model data to drill hole data, and use of reconciliation data if available. 	<p>the selected mining unit. The selected block model dimensions were 20m x 20m x 1m (X, Y, Z) with no sub-cells.</p> <ul style="list-style-type: none"> The block model validation process includes visual comparison of block estimates with composite grades in section views, evaluation of local versus global estimates for estimated grades, and analysis of swath plots. The results are reasonable and support the Estimated Block model. Mineral Resources were classified by JORC code guidelines with Reasonable Prospects For Eventual Economic Extraction (RPEEE) assumptions. The block model was classified as Indicated, and Inferred Mineral Resource based on data quality, sample spacing, domains, and grade continuity. The Mineral Resources were classified using the 4-pass search ellipse system and the data requirements outlined above. Pass 1 to 2 represent Indicated, and Pass 3 represents Inferred Resources, while Pass 4 is not considered part of the resource and is only filled in to fill block volumes; this can be referred to as "mineral potential". As the passes of the search ellipse produce an irregular distribution of the blocks in various resource categories (spotted dog effect), the mathematical classification is reviewed using a post-processing stage, generating the final classification.
<i>Moisture</i>	<ul style="list-style-type: none"> Whether the tonnages are estimated on a dry basis or with natural moisture, and the method of determination of the moisture content. 	<ul style="list-style-type: none"> In total there were almost 120,000 wet and dry weights enabling calculation of moisture content. Moisture content is defined relative to the sample wet weight: <ul style="list-style-type: none"> moisture content weight $\% = (\text{wet weight lab} - \text{dry weight lab}) / (\text{wet weight lab})$; based on laboratory wet weights - field wet weights incomplete and imprecise; there are seasonal variations; large difference between minimum and maximum values; varies between areas and minzones; important for hydrogeology and logistics; needs further study. Tonnages are estimated on a dry basis. The moisture content is assumed into mining planning assumptions for better schedule optimization.
<i>Cut-off parameters</i>	<ul style="list-style-type: none"> The basis of the adopted cut-off grade(s) or quality parameters applied. 	<ul style="list-style-type: none"> The mineralized interval (Bauxite Envelope - minzone 10) followed the Lithology protocol classification. The principal parameter used for minzone 10 was head grade LOI $\geq 18\%$ in association with the sample's characteristics in the same envelope/lithology. The bauxite envelope was divided into two domains following the criteria as follows:

Criteria	JORC Code explanation	Commentary
		<ul style="list-style-type: none"> ○ BnBx (Beneficiated Bauxite): TAA head grade < 35% - tAl₂O₃ head grade < 40% ○ CqBx (Crude Quality Bauxite): TAA head grade ≥ 35% - tAl₂O₃ head grade ≥ 40% • The resource pit shell utilizes a metal price of US\$75.62/tonne Al, resulting in a US\$22.35/tonne of product cut-off. and reasonable pit optimization parameters.
<i>Mining factors or assumptions</i>	<ul style="list-style-type: none"> • Assumptions made regarding possible mining methods, minimum mining dimensions and internal (or, if applicable, external) mining dilution. It is always necessary as part of the process of determining reasonable prospects for eventual economic extraction to consider potential mining methods, but the assumptions made regarding mining methods and parameters when estimating Mineral Resources may not always be rigorous. Where this is the case, this should be reported with an explanation of the basis of the mining assumptions made. 	<ul style="list-style-type: none"> • An Open Pit constraints approach was used in RPEEE assumptions to tabulate the Mineral Resources. • The main assumptions are as follows: <ul style="list-style-type: none"> ○ Price CIF China: 75.62 \$/tonne ○ Logistics – Ocean: 25.56 \$/tonne ○ Mining costs: 2.22 \$/tonne • Total Costs for Cut-off grade: 22.35\$/tonne of product
<i>Metallurgical factors or assumptions</i>	<ul style="list-style-type: none"> • The basis for assumptions or predictions regarding metallurgical amenability. It is always necessary as part of the process of determining reasonable prospects for eventual economic extraction to consider potential metallurgical methods, but the assumptions regarding metallurgical treatment processes and parameters made when reporting Mineral Resources may not always be rigorous. Where this is the case, this should be reported with an explanation of the basis of the metallurgical assumptions made. 	<ul style="list-style-type: none"> • RTX the previous operator, completed a preliminary testwork program to understand Amargosa's bauxite behavior to dry screening the coarse fraction (+22 mm). A total of 22 DS samples (12 Gabbro and 10 Charnockite) from 13 trenches were collected and sent to Metso (Sorocaba-SP) for testing. Testwork yields ranged from 31% to 63%, with 43.8% average. The overall results show a reasonable metallurgical parameter that indicated the DS and DSO material has some reasonability to metallurgical recovery further and processing studies. • BRE is committed to continuing the metallurgical tests and processing scenarios to define the best processing route for the mineralization domains.
<i>Environmental factors or assumptions</i>	<ul style="list-style-type: none"> • Assumptions made regarding possible waste and process residue disposal options. It is always necessary as part of the process of determining reasonable prospects for eventual economic extraction to consider the potential environmental impacts of the mining and processing operation. While at this stage the determination of potential environmental impacts, particularly for a greenfields project, may not always be well advanced, the status of early consideration of these potential environmental impacts should be reported. Where these aspects have not been considered this should be reported with an explanation of the environmental assumptions made. 	<ul style="list-style-type: none"> • The project area is situated in the Bahia state and have some environmentally protected area and social settlements. • The BRE is aware of all ESG strategies and plans to develop the project and establish a governance program to support the community during the exploration activities and exploitation phase. • The CP is not aware of any environmental, permitting, legal, title, taxation, socio-economic, marketing, political, or other relevant factors that could materially affect the Mineral Resource Estimate. • In Brazil, the development of bauxite deposits within similar regolith formations and physiographic settings was not impeded by negative environmental impacts associated with their exploitation by open cut mining methods.

Criteria	JORC Code explanation	Commentary
<i>Bulk density</i>	<ul style="list-style-type: none"> Whether assumed or determined. If assumed, the basis for the assumptions. If determined, the method used, whether wet or dry, the frequency of the measurements, the nature, size and representativeness of the samples. The bulk density for bulk material must have been measured by methods that adequately account for void spaces (vugs, porosity, etc), moisture and differences between rock and alteration zones within the deposit. Discuss assumptions for bulk density estimates used in the evaluation process of the different materials. 	<ul style="list-style-type: none"> Within the vicinity project area, there is sufficient space available for the storage of waste products arising from mining and mineral processing. Specific gravity measurements are completed using four different procedures: <ul style="list-style-type: none"> Bulk samples extracted in situ at outcrops and within trenches from cubes of known dimensions with volumes estimated by filling the cube with dry cement or water; Material selected from a sample interval which is sealed in plastic film and weighed both in air and immersed in water, with the difference in weights being a measure of the volume of the material; a variant of this measures the volume of water displaced directly when the material sealed in plastic film is immersed in water; From weights of drill runs of varying length and their corresponding volumes estimated from the internal diameter of the PVC tube and field drill run recoveries, frequently 100%; All density measurements made since 2010 by method and target area were compiled and consolidated. The more recent data were 2016 Jolly balance/water displacement measurements. The majority of density measurements have been made using 22,783 production samples from aircore drill holes complemented with 4,114 sample density measurements using Jolly balance method and the complementary water displacement procedure and 158 in situ measurements from trenches and outcrops. The density samples cover all mineralized domains and barren lithologies. An average value of 1.50 for DS and 1.56 for DSO was identified into the density database.
<i>Classification</i>	<ul style="list-style-type: none"> The basis for the classification of the Mineral Resources into varying confidence categories. Whether appropriate account has been taken of all relevant factors (ie relative confidence in tonnage/grade estimations, reliability of input data, confidence in continuity of geology and metal values, quality, quantity and distribution of the data). Whether the result appropriately reflects the Competent Person's view of the deposit. 	<ul style="list-style-type: none"> Mineral Resources were classified by JORC code Best Practice Guidelines. The block model was classified as Indicated and Inferred Mineral Resource on a qualitative basis; considering data quality, sample spacing, domains, and grade continuity. As noted in the geological interpretation, the mineralization varies between the domains, resulting in variations in the geological model and grade continuity. This is illustrated when the variography interpretation is compared between the main mineralization zones. While there are variations observed within the closer spaced holes (100m by 100m).

Criteria	JORC Code explanation	Commentary
		<ul style="list-style-type: none"> The criteria for defining resource categories were derived from a combination of geostatistical studies (grade continuity), interpreted structural continuity, and drill hole spacing. Mineral Resources were classified using the 4-pass search ellipse system and the data requirements outlined above. Pass 1 to 2 represent Indicated, and Pass 3 represents Inferred Resources, while Pass 4 is not considered part of the resource and is only filled in to fill block volumes; this can be referred to as "mineral potential". As the passes of the search ellipse produce an irregular distribution of the blocks in various resource categories (spotted dog effect), the mathematical classification is reviewed using a post-processing stage, generating the final classification. MREs appropriately reflect the Competent Person's views of the deposits. The Competent Person is not aware of any environmental, permitting, legal, title, taxation, socio-economic, marketing, political, or other relevant factors that could materially affect the Mineral Resource Estimate
<i>Audits or reviews</i>	<ul style="list-style-type: none"> The results of any audits or reviews of Mineral Resource estimates. 	<ul style="list-style-type: none"> No external audits have been performed on the Mineral Resource estimates presented herein. The Mineral Resource estimation has undergone an internal peer review process completed by previous owner (RTX) and by BRE technical team.
<i>Discussion of relative accuracy/ confidence</i>	<ul style="list-style-type: none"> Where appropriate a statement of the relative accuracy and confidence level in the Mineral Resource estimate using an approach or procedure deemed appropriate by the Competent Person. For example, the application of statistical or geostatistical procedures to quantify the relative accuracy of the resource within stated confidence limits, or, if such an approach is not deemed appropriate, a qualitative discussion of the factors that could affect the relative accuracy and confidence of the estimate. The statement should specify whether it relates to global or local estimates, and, if local, state the relevant tonnages, which should be relevant to technical and economic evaluation. Documentation should include assumptions made and the procedures used. These statements of relative accuracy and confidence of the estimate should be compared with production data, where available. 	<ul style="list-style-type: none"> The accuracy of Mineral Resources for the Project properties is communicated through the classification assigned to each deposit. The Mineral Resources estimates have been classified in accordance with the JORC Code 2012 guidelines, and no attempts have been made to further quantify the uncertainty in the estimates. The Mineral Resources quantities and grades relate to global and local estimates. Statistical and geostatistical analysis have been used in analyzing the data and selecting the procedures for resource estimation. A validation process has been used to compare the resource model grades based on a given exploration drill grid and the modelled block model. The resource models have been subjected to alternative tonnage and grade estimates with close comparative results. As the project has no ore production, any reconciliation was complete at this project stage.

Forward-Looking Statements and Information

This Announcement may contain “forward-looking statements” and “forward-looking information”, including statements and forecasts which include (without limitation) expectations regarding industry growth and other trend projections, forward-looking statements about the Rocha da Rocha Project and the Amargosa Project, future strategies, results and outlook of BRE and the opportunities available to BRE. Often, but not always, forward-looking information can be identified by the use of words such as “plans”, “expects”, “is expected”, “is expecting”, “budget”, “outlook”, “scheduled”, “target”, “estimates”, “forecasts”, “intends”, “anticipates”, or “believes”, or variations (including negative variations) of such words and phrases, or state that certain actions, events or results “may”, “could”, “would”, “might”, or “will” be taken, occur or be achieved. Such information is based on assumptions and judgments of BRE regarding future events and results. Readers are cautioned that forward-looking information involves known and unknown risks, uncertainties and other factors which may cause the actual results, targets, performance or achievements of BRE to be materially different from any future results, targets, performance or achievements expressed or implied by the forward-looking information.

Forward-looking statements are not guarantees of future performance and involve known and unknown risks, uncertainties, assumptions and other important factors, many of which are beyond the control of the Company, the Directors and management of the Company. These and other factors could cause actual results to differ materially from those expressed in any forward-looking statements.

Forward-looking information and statements are (further to the above) based on the reasonable assumptions, estimates, analysis and opinions of BRE made in light of its perception of trends, current conditions and expected developments, as well as other factors that BRE believes to be relevant and reasonable in the circumstances at the date such statements are made, but which may prove to be incorrect. Although BRE believes that the assumptions and expectations reflected in such forward-looking statements and information (including as described in this Announcement) are reasonable, readers are cautioned that this is not exhaustive of all factors which may impact on the forward-looking information.

The Company cannot and does not give assurances that the results, performance or achievements expressed or implied in the forward-looking information or statements detailed in this Announcement will actually occur and prospective investors are cautioned not to place undue reliance on these forward-looking information or statements.

Competent Persons Statement

The information in this announcement that relates to Exploration Results is based on, and fairly represents, information compiled or reviewed by Mr. Leon McGarry, a Competent Person who is a Professional Geoscientist (P.Ge.) and registered member of ‘Professional Geoscientists Ontario’ (PGO no. 2348), a ‘Recognized Professional Organization’ (RPO). Mr McGarry is Chief of Geology and a full-time employee of Brazilian Rare Earths Limited. Mr. McGarry has sufficient experience which is relevant to the style of mineralisation and type of deposit under consideration and to the activity which he is undertaking to qualify as a Competent Person as defined in the 2012 Edition of the ‘Australasian Code for Reporting of Mineral Resources and Ore Reserves’. Mr. McGarry consents to the inclusion in this report of the results of the matters based on his information in the form and context in which it appears.

The information in this report that relates to Exploration Targets and Mineral Resources is based on, and fairly represents, information compiled or reviewed by Anderson Candido, a Competent Person who is a Principal Resource Geologist and registered Fellow member of ‘Australasian Institute of Mining and Metallurgy’ (F.AusIMM no 990424), a ‘Recognized Professional Organization’ (RPO). Mr. Anderson Candido is a Principal Resource Geologist, and full-time employee at SLR Consulting. Mr. Anderson Candido has sufficient experience which is relevant to the style of mineralization and type of deposit under consideration and to the activity which he is undertaking to qualify as a Competent Person as defined in the 2012 Edition of the ‘Australasian Code for Reporting of Mineral Resources and Ore Reserves’. Mr. Anderson Candido consents to the inclusion in this report of the results of the matters based on his information in the form and context in which it appears.