

PINE CREEK SURFACE SAMPLING GENERATES NEW LARGE-SCALE GOLD TARGETS

Inaugural project wide surface sampling program has been completed and first results indicate large-scale gold targets

Highlights

- **3,374 gold results (70%) have been returned to date, with several large-scale gold anomalies identified – the largest measuring 7km by 1.5km on the Northern Leases**
- **Programme was designed following the completion of detailed regolith studies across the project area and covers unexplored ground with a 400m by 400m grid**
- **Infill sampling on a 100mx400m grid has commenced at high priority target areas and further targets are expected on the receipt of the remaining assays**
- **Recent structural mapping and amalgamation of geophysical datasets, in combination with the new surface sampling results has generated new high-quality exploration targets for drilling in the 2026 field season**

Patronus Resources (ASX: PTN, “Patronus” or “the Company”) is pleased to advise that Phase 1 of the 4,300 point surface sampling programme has now been completed over the Pine Creek Project in the Northern Territory, with sampling undertaken on a 400m x 400m grid across most of the Company’s tenure (Figure 1).

To date 3,374 gold results (70%) have been returned and several large-scale gold anomalies identified. These targets are now being infilled on a 100m x 400m grid, before the field season comes to an end. Results are expected by the end of Q4 2025 and the priority target areas will form the basis of the 2026 drill campaigns.

Patronus Resources’ Managing Director, **John Ingram**, commented:

“The completion of this inaugural geochemistry programme represents an exciting step forward for Patronus, as much of our Pine Creek tenure has never had systematic modern exploration conducted. This provides an outstanding opportunity for the discovery of new gold deposits within the highly prospective Pine Creek Orogen. In addition to gold, we are also combing through the geochemistry for base metal and uranium deposit signatures.

“The team is busy interpreting the incoming surface data and ranking targets utilising the recently completed structural mapping and geophysical compilations. Infill sampling is underway over key target areas with final assay results expected to be reported by the end of the year. Results from these sampling programmes will help rank and prioritise targets for drilling in 2026.”

ASX Code: PTN

Shares on issue: 1,479 million

Market Capitalisation: \$134 million

Cash and liquid investments: \$79 million (30 June 2025)

PATRONUS RESOURCES

1, 24 Outram Street

WEST PERTH WA 6005

P: +61 08 9242 2227

E info@patronusresources.com.au

patronusresources.com.au

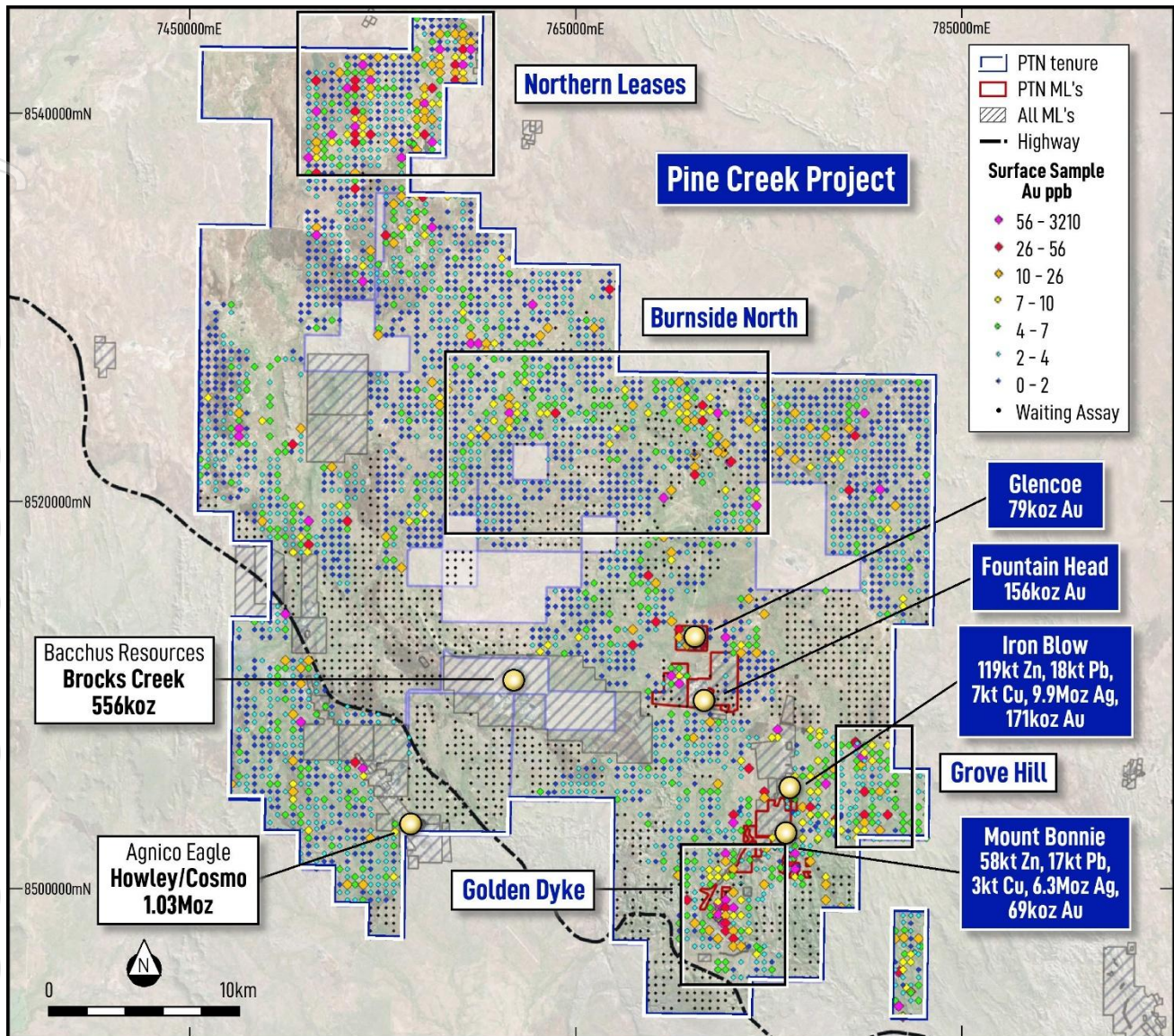


Figure 1 – Overview of the Pine Creek surface sample program. Black dots are awaiting assays. Focus areas from results to date at Northern Leases, Burnside North, Grove Hill and Golden Dyke are highlighted by black boxes.

Back-to-Basics Exploration Strategy

Although the Pine Creek region has seen more than fifty years of exploration, much this work was conducted in isolation and focused on known mineralisation and deposits. Patronus' strategy has been to adopt a big-picture, integrated approach building on our understanding of the geology and mineralised setting to generate new, high-quality exploration targets. Over the past twelve months, Patronus has executed a series of regional-scale technical programmes including;

- A comprehensive geophysical review and reprocessing of historical datasets delivering modern, levelled imagery
- A regional structural study resulting in a new baseline geological map
- A regional regolith assessment which defined optimal surface sampling strategies across the Pine Creek Project

Together, these technical foundations provide Patronus with a clear roadmap to discovery, ensuring that future drilling is focused, cost-effective and positioned to deliver meaningful results for shareholders.

Surface Geochemical Sampling Programme

Building on the new geological framework, Patronus has completed a large-scale geochemical survey across its Pine Creek tenure on a 400m x 400m grid. To date, ~70% of assay results have been returned, defining several significant gold anomalies within the Northern Leases, Burnside North, Grove Hill and Golden Dyke areas. Infill sampling of a number of these anomalies is already underway at a closer 100m x 400m grid. These results in conjunction with the reprocessed geophysics and structural study will be used to generate a pipeline of high-priority, high-quality exploration targets that will underpin the 2026 drilling campaign at Pine Creek.

Northern Leases

The Northern Leases are underlain by tightly folded units of the Burrell Creek Formation and is transected by the northwest trending Pine Creek Shear Zone; this structure is known to host several important gold deposits, including the Goodall and Enterprise deposits both significant historical producers. Four anomalies (Figure 2) have been defined in the Northern Leases area:

- **Bryaxis**
- **Helion**
- **Attor**
- **Puca**

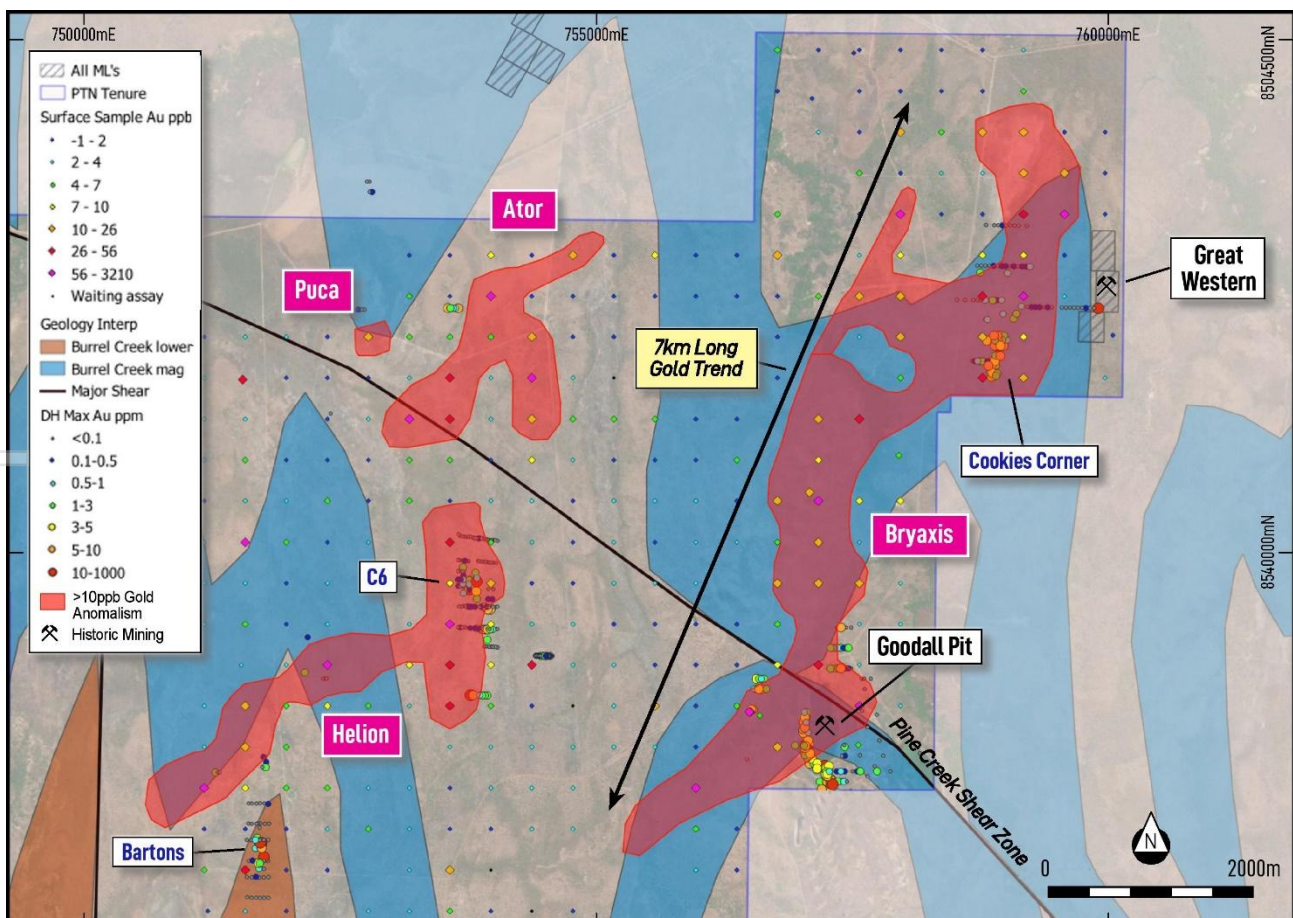


Figure 2 –Northern Leases area showing >10ppb gold anomalism trends as red polygons including the new >7km long trend, previous drilling, historical workings and geological interpretation. These anomalous areas will be infilled to 100m x 400m grid as the next step.

At Bryaxis a 7km by 1.5km anomaly extending from the Goodall to the Great Western Deposit has been outlined. The Cookies Corner Prospect which is within the broader Bryaxis anomaly was explored by PNX Metals in 2018 – 2019. Exploration included first pass RC drilling which yielded the following results¹:

- **20m @ 1.93g/t from 12m in CCRC005**
- **6m @ 3.72g/t from 71m in CCRC002**

Follow-up drilling was planned, however due to the acquisition of other assets at that time the focus fell elsewhere.

The Helion anomaly has also seen some more recent exploration. PNX Metals completed rock chip sampling at C6 which returned the following surface results²:

- **123.1g/t Au in C6N23AB076**
- **160.5g/t Au in C6N23AB083**

Follow-up RC drilling targeting an interpreted north-south trending mineralised zone did not replicate these results³. The recent sampling programme suggests that there is a northeast-southwest mineralised trend at Helion which could explain the results from RC drilling completed by PNX Metals. Infill LAG sampling is underway at the Northern Leases area.

Burnside North

Burnside North lies within the northern contact-metamorphosed zone of the Burnside Granite, hosted by the Koolpin Formation. This area is also transected by the Pine Creek Shear Zone

Three anomalies (Figure 3) have been defined at Burnside North:

- **Hydra**
- **Typhoon**
- **Medusa**

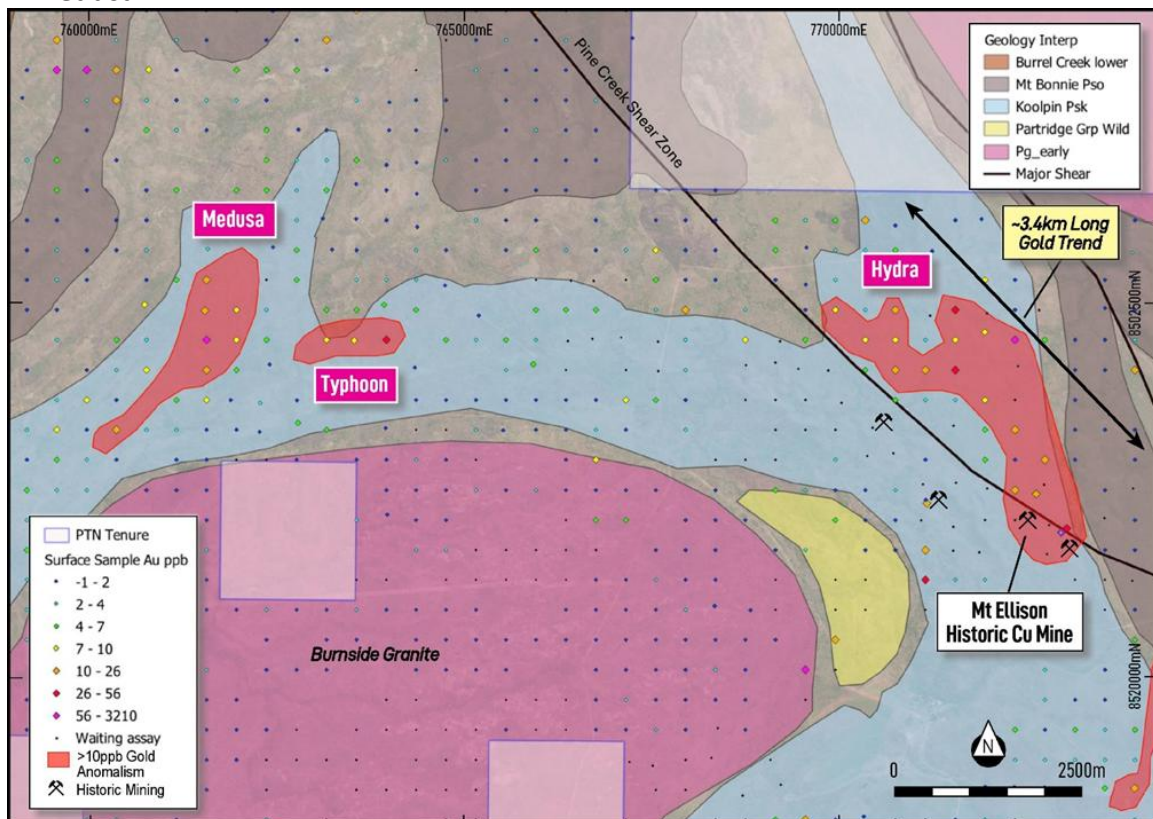


Figure 3 –Burnside North area showing >10ppb gold anomalism trends as red polygons, historical workings and geological interpretation. These areas will be infilled to 100m x 400m grid as the next step.

At Hydra, surface sampling has outlined coherent gold responses associated with the Pine Creek Shear Zone over a 3.4km trend. The historic Mt Ellison copper mine is at the southern end of Hydra highlighting the polymetallic potential of the broader system. The Typhoon and Medusa anomalies are defined by moderate but consistent gold anomalism. Infill sampling will be completed at Hydra this field season - and at Typhoon and Medusa weather permitting.

Grove Hill

Grove Hill is centred on the Hayes Creek Fault corridor, a major regional structure known to host numerous gold and base metal deposits within a ~3km-wide zone on either side of the fault. The local geology comprises tightly folded Koolpin Formation adjacent to granite intrusives, providing a favourable structural and lithological setting for mineralisation.

Two coherent anomalies (Figure 4) have been defined in the Grove Hill area:

- **Moonsault**
- **Full Nelson**

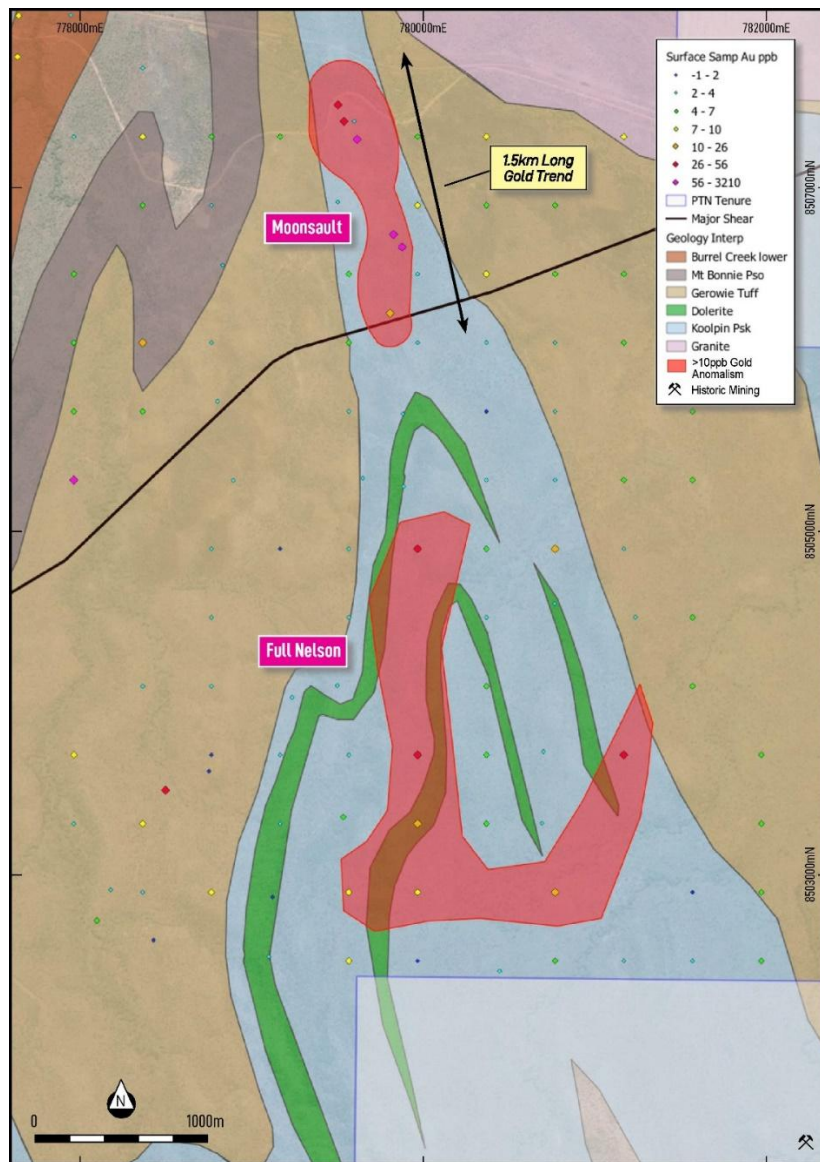


Figure 4 –Grove Hill area showing >10ppb gold anomalism trends as red polygons and geological interpretation. These areas will be infilled to 100m x 400m grid as the next step.

These anomalies are moderate but consistent, and their coincidence with strong structural and lithological features provides a high degree of confidence in their prospectivity. Infill sampling at both Moonsault and Full Nelson will be completed this field season.

Golden Dyke

Golden Dyke is centred on the Golden Dyke Dome, a structurally complex area located between the McMinns Shear and the Hayes Creek Fault. The local geology is characterised by complex folding of the Koolpin Formation, spatially associated with granite intrusives, creating a favourable setting for gold mineralisation.

Recent sampling has defined a large 4.3km x 1.8km gold anomaly across the dome (Figure 5). This anomaly encompasses several known prospects, including Golden Dyke, Davies, Corbett, and Thunderball.

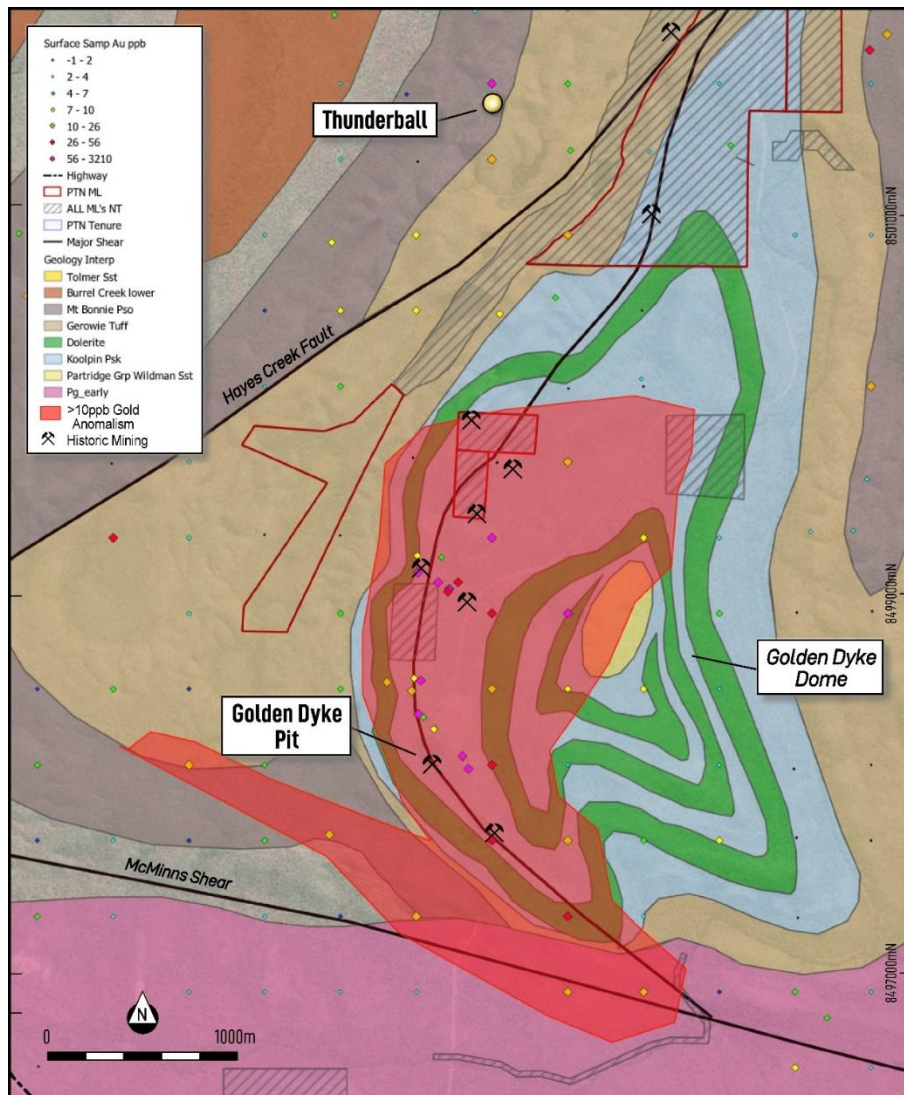


Figure 5 –Dyke area showing >10ppb gold anomalism trends as red polygons with individual sample points. The area will be mapped in detail as the next step.

For personal use only

Given the complexity of the geology, Patronus plans to undertake a detailed field mapping programme and desktop review to refine structural interpretations and prioritise targets for future drill testing.

Next Steps:

Infill sampling has already commenced over selected areas on a 100m x 400m grid, with the aim to complete this infill program before the end of the 2025 field season. Where feasible, detailed structural mapping of the anomalous areas will also be undertaken. Targets generated from this work will form the basis of Patronus' 2026 drilling programs at Pine Creek.

Table 1 – Surface samples with gold values, for assays received to date.

Sample Type	Easting	Northing	Au ppb	Sample Type	Easting	Northing	Au ppb	Sample Type	Easting	Northing	Au ppb
LAG	756037	8528827	1	SOIL	779169	8518897	1	LAG	756769	8531297	4
LAG	756769	8528897	1	SOIL	779569	8518897	2	LAG	757569	8531297	4
SOIL	757569	8528897	3	SOIL	779969	8518897	2	LAG	758369	8531297	1
LAG	757969	8528897	1	LAG	780369	8518897	3	LAG	758769	8531297	1
LAG	758369	8528897	1	LAG	780769	8518897	4	LAG	759569	8531297	2
SOIL	758769	8528897	3	SOIL	781169	8518897	3	LAG	760369	8531297	1
LAG	759569	8528897	5	LAG	781969	8518897	1	LAG	760769	8531297	1
LAG	756769	8528497	1	LAG	782369	8518897	-1	LAG	761169	8531297	2
SOIL	757169	8528497	1	SOIL	782769	8518897	3	SOIL	761569	8531297	1
SOIL	757969	8528497	3	LAG	783169	8518897	-1	SOIL	761969	8531297	2
SOIL	758369	8528497	2	SOIL	778369	8518497	2	LAG	762369	8531297	1
SOIL	758769	8528497	4	SOIL	778769	8518497	2	LAG	762769	8531297	3
LAG	759569	8528497	26	SOIL	779169	8518497	2	LAG	763169	8531297	3
LAG	760369	8528497	4	SOIL	779569	8518497	2	LAG	763569	8531297	2
LAG	761169	8528497	3	SOIL	779969	8518497	3	LAG	763915	8531237	1
LAG	761569	8528497	2	LAG	780369	8518497	2	LAG	764369	8531297	1
LAG	762369	8528497	1	LAG	780769	8518497	7	SOIL	764769	8531297	-1
LAG	762769	8528497	2	LAG	781169	8518497	8	SOIL	765169	8531297	-1
SOIL	763169	8528497	13	SOIL	781969	8518497	2	SOIL	766369	8531297	2
SOIL	765169	8528497	1	LAG	782369	8518497	1	LAG	766769	8531297	2
SOIL	765569	8528497	4	LAG	782769	8518497	-1	SOIL	767169	8531297	1
SOIL	765969	8528497	2	ROCK	783128	8518595	1	SOIL	751169	8530897	1
SOIL	766369	8528497	3	SOIL	778369	8518097	3	LAG	751569	8530897	3
LAG	767256	8528524	-1	SOIL	778769	8518097	2	LAG	751969	8530897	4
SOIL	756769	8528097	2	SOIL	779169	8518097	3	LAG	752369	8530897	1
LAG	757969	8528097	-1	SOIL	779569	8518097	1	LAG	752769	8530897	-1
SOIL	758369	8528097	2	SOIL	779969	8518097	2	LAG	753169	8530897	-1
LAG	758769	8528097	1	SOIL	780369	8518097	3	LAG	753569	8530897	-1
LAG	759169	8528097	2	LAG	780769	8518097	3	SOIL	753969	8530897	1
LAG	759569	8528097	117	LAG	781169	8518097	1	SOIL	754369	8530897	1
LAG	759969	8528097	68	LAG	781569	8518097	1	LAG	754797	8530897	-1
LAG	760369	8528097	15	SOIL	781969	8518097	2	LAG	755169	8530897	1
LAG	760799	8528103	8	SOIL	782369	8518097	5	SOIL	755569	8530897	2
LAG	761169	8528097	1	LAG	783169	8518097	1	LAG	755969	8530897	1
LAG	761969	8528097	7	SOIL	778369	8517697	3	LAG	756369	8530897	2
SOIL	762369	8528097	5	SOIL	778769	8517697	3	LAG	756769	8530897	1
LAG	762769	8528097	5	SOIL	779169	8517697	2	LAG	757169	8530897	7
SOIL	763169	8528097	1	SOIL	779569	8517697	6	LAG	757569	8530897	4
SOIL	765169	8528097	3	LAG	779969	8517697	-1	LAG	757969	8530897	5
LAG	765569	8528097	2	SOIL	780369	8517697	2	LAG	758369	8530897	-1
SOIL	765969	8528097	1	LAG	781169	8517697	1	LAG	758769	8530897	-1
SOIL	766369	8528097	1	LAG	781929	8517699	-1	LAG	759169	8530897	5
SOIL	756769	8527697	2	LAG	783169	8517697	1	LAG	759569	8530897	-1
LAG	757569	8527697	-1	SOIL	778369	8517297	2	LAG	759969	8530897	1
SOIL	757969	8527697	4	SOIL	778769	8517297	3	LAG	760369	8530897	2
LAG	758369	8527697	2	SOIL	779169	8517297	2	LAG	761169	8530897	2
LAG	758769	8527697	-1	SOIL	779569	8517297	5	LAG	761569	8530897	1
LAG	759108	8527728	1	SOIL	779969	8517297	2	LAG	762369	8530897	2

For personal use only

Sample Type	Easting	Northing	Au ppb	Sample Type	Easting	Northing	Au ppb	Sample Type	Easting	Northing	Au ppb
SOIL	759969	8527697	3	LAG	780369	8517297	3	LAG	762769	8530897	4
LAG	760369	8527697	20	LAG	780769	8517297	1	SOIL	763169	8530897	-1
LAG	760769	8527697	4	SOIL	781169	8517297	2	LAG	763569	8530897	2
LAG	761169	8527697	2	SOIL	781569	8517297	3	LAG	763957	8530930	2
LAG	761569	8527697	3	SOIL	781969	8517297	3	LAG	764440	8530935	3
LAG	761969	8527697	4	LAG	782769	8517297	-1	SOIL	764769	8530897	1
LAG	762369	8527697	2	LAG	783169	8517297	4	SOIL	766449	8530930	1
LAG	763569	8527697	4	SOIL	779969	8516897	2	SOIL	766769	8530897	32
LAG	764009	8527668	-1	LAG	780369	8516897	2	SOIL	767169	8530897	1
SOIL	764369	8527697	2	SOIL	780769	8516897	3	SOIL	751169	8530497	1
SOIL	764769	8527697	1	LAG	781169	8516897	2	LAG	751569	8530497	-1
LAG	765569	8527697	1	LAG	781569	8516897	1	SOIL	751969	8530497	1
LAG	765969	8527697	-1	LAG	781969	8516897	3	LAG	752369	8530497	1
SOIL	766369	8527697	2	LAG	782369	8516897	1	LAG	752769	8530497	-1
LAG	766769	8527697	3	LAG	782769	8516897	2	LAG	753169	8530497	-1
SOIL	757169	8527297	4	LAG	783169	8516897	-1	LAG	753569	8530497	-1
ROCK	757569	8527297	1	SOIL	780369	8516497	1	SOIL	753969	8530497	2
SOIL	757969	8527297	2	SOIL	780769	8516497	3	LAG	755175	8530524	1
LAG	758369	8527297	-1	LAG	781169	8516497	1	LAG	755569	8530497	-1
LAG	758769	8527297	1	SOIL	781569	8516497	2	LAG	755969	8530497	3
LAG	759969	8527297	1	LAG	781969	8516497	2	LAG	756816	8530567	1
LAG	760769	8527297	6	LAG	782276	8516507	7	SOIL	757169	8530497	2
LAG	761169	8527297	3	LAG	783187	8516539	2	LAG	757969	8530497	3
SOIL	761569	8527297	2	LAG	780369	8516097	1	LAG	758369	8530497	3
SOIL	762369	8527297	5	LAG	780769	8516097	2	LAG	758769	8530497	4
LAG	762795	8527304	1	SOIL	781169	8516097	4	LAG	759169	8530497	2
SOIL	763169	8527297	2	SOIL	781569	8516097	3	LAG	759569	8530497	7
LAG	764006	8527296	-1	SOIL	781969	8516097	2	LAG	759969	8530497	1
SOIL	764369	8527297	2	LAG	782369	8516097	1	LAG	760769	8530497	2
SOIL	764769	8527297	2	LAG	783169	8516097	3	SOIL	761169	8530497	4
LAG	765569	8527297	2	SOIL	779969	8515697	3	LAG	761569	8530497	2
SOIL	765969	8527297	4	SOIL	780369	8515697	2	LAG	762369	8530497	1
LAG	766369	8527297	2	SOIL	780769	8515697	2	SOIL	763169	8530497	4
LAG	766769	8527297	1	LAG	781169	8515697	1	LAG	763569	8530497	3
LAG	757169	8526897	-1	SOIL	781569	8515697	3	LAG	763969	8530497	1
LAG	757569	8526897	4	SOIL	781969	8515697	2	SOIL	764369	8530497	3
SOIL	757969	8526897	1	LAG	782369	8515697	2	SOIL	764769	8530497	3
SOIL	758769	8526897	7	LAG	783169	8515697	1	SOIL	765888	8530501	3
SOIL	759169	8526897	4	SOIL	777969	8515297	6	SOIL	766369	8530497	2
LAG	759569	8526897	5	SOIL	779969	8515297	3	SOIL	766769	8530497	1
LAG	760369	8526897	2	SOIL	780369	8515297	2	LAG	755569	8530097	6
SOIL	762369	8526897	6	SOIL	780769	8515297	1	LAG	756369	8530097	3
SOIL	762769	8526897	4	SOIL	782369	8515297	3	LAG	756769	8530097	3
SOIL	763169	8526897	4	SOIL	782769	8515297	3	LAG	757569	8530097	3
SOIL	763569	8526897	7	LAG	783169	8515297	1	LAG	757969	8530097	2
LAG	763970	8526832	1	SOIL	774769	8514897	2	LAG	758369	8530097	1
LAG	764375	8526865	-1	SOIL	780369	8514897	2	LAG	759169	8530097	5
SOIL	764769	8526897	3	SOIL	780769	8514897	2	LAG	759569	8530097	1
LAG	765169	8526897	2	SOIL	781169	8514897	2	SOIL	759969	8530097	2
LAG	765569	8526897	1	SOIL	781969	8514897	8	LAG	760369	8530097	3
LAG	765969	8526897	2	SOIL	774369	8514497	1	LAG	760769	8530097	-1
SOIL	766369	8526897	2	LAG	780369	8514497	1	SOIL	761169	8530097	4
LAG	766769	8526897	1	SOIL	780769	8514497	2	SOIL	761569	8530097	1
SOIL	755969	8526497	2	SOIL	781169	8514497	2	LAG	762369	8530097	1
SOIL	757169	8526497	2	LAG	781569	8514497	2	SOIL	762769	8530097	108
SOIL	758369	8526497	2	SOIL	781969	8514497	9	LAG	763569	8530097	3
LAG	758769	8526497	1	SOIL	774769	8514097	11	LAG	763995	8530121	1
LAG	759569	8526497	5	SOIL	780769	8514097	3	LAG	764381	8530180	3
LAG	759969	8526497	2	LAG	781169	8514097	5	SOIL	764769	8530097	2
SOIL	760769	8526497	2	SOIL	781569	8514097	3	SOIL	755969	8529697	2
LAG	761169	8526497	5	LAG	781969	8514097	-1	LAG	756369	8529697	-1
SOIL	761969	8526497	7	LAG	781969	8513697	4	SOIL	756769	8529697	2
SOIL	762369	8526497	6	SOIL	774369	8513297	7	LAG	757569	8529697	3
SOIL	762769	8526497	4	SOIL	773969	8512897	4	LAG	757969	8529697	1
SOIL	763169	8526497	5	LAG	774369	8512897	6	SOIL	758769	8529697	3
LAG	763564	8526580	-1	SOIL	773969	8512497	7	LAG	759169	8529697	8

For personal use only

Sample Type	Easting	Northing	Au ppb	Sample Type	Easting	Northing	Au ppb	Sample Type	Easting	Northing	Au ppb
LAG	763969	8526497	-1	SOIL	774369	8512497	5	LAG	759569	8529697	-1
LAG	764378	8526450	-1	SOIL	773969	8512097	1	SOIL	759969	8529697	2
LAG	765169	8526497	2	SOIL	774369	8512097	23	SOIL	760369	8529697	1
SOIL	765569	8526497	2	SOIL	774769	8512097	2	LAG	761169	8529697	4
LAG	765969	8526497	1	SOIL	775169	8512097	3	LAG	761969	8529697	2
LAG	766369	8526497	1	SOIL	773969	8511697	1	SOIL	762769	8529697	3
SOIL	767569	8526497	2	LAG	774440	8511671	-1	LAG	763169	8529697	-1
SOIL	767969	8526497	2	SOIL	774769	8511697	1	LAG	763569	8529697	3
SOIL	768369	8526497	2	SOIL	775169	8511697	-1	LAG	763969	8529697	1
LAG	755969	8526097	-1	SOIL	773969	8511297	2	LAG	764369	8529697	1
LAG	756369	8526097	-1	SOIL	774369	8511297	1	SOIL	764769	8529697	4
LAG	756769	8526097	1	LAG	774769	8511297	-1	LAG	755569	8529297	2
SOIL	757569	8526097	14	SOIL	775169	8511297	1	LAG	755910	8529350	1
SOIL	757969	8526097	3	SOIL	773969	8510897	1	LAG	756769	8529297	-1
LAG	758369	8526097	8	LAG	774369	8510897	-1	LAG	757569	8529297	1
LAG	758769	8526097	-1	LAG	774769	8510897	-1	LAG	757969	8529297	3
LAG	759169	8526097	-1	SOIL	775169	8510897	2	LAG	758369	8529297	3
LAG	759569	8526097	-1	LAG	773969	8510497	-1	LAG	758769	8529297	1
LAG	760369	8526097	1	LAG	774369	8510497	-1	LAG	759150	8529291	5
LAG	760769	8526097	1	LAG	774769	8510497	-1	SOIL	759969	8529297	4
SOIL	761969	8526097	7	LAG	775169	8510497	2	LAG	760369	8529297	3
SOIL	762369	8526097	9	SOIL	773969	8510097	1	SOIL	761169	8529297	4
SOIL	762769	8526097	3	LAG	774369	8510097	-1	LAG	761569	8529297	-1
LAG	763121	8526122	-1	SOIL	775169	8510097	3	LAG	761969	8529297	1
LAG	763563	8526115	1	SOIL	778369	8507697	4	LAG	762777	8529346	1
SOIL	763969	8526097	1	SOIL	778369	8507297	8	LAG	763124	8529287	1
LAG	764384	8526007	-1	SOIL	778769	8507297	5	LAG	763530	8529331	1
SOIL	765169	8526097	3	SOIL	779169	8507297	5	LAG	764769	8529297	3
LAG	765569	8526097	2	LAG	779600	8507387	4	SOIL	765169	8529297	1
LAG	765969	8526097	2	SOIL	779969	8507297	7	SOIL	765569	8529297	6
LAG	766769	8526097	1	SOIL	780369	8507297	9	SOIL	765969	8529297	3
ROCK	767569	8526097	1	SOIL	781169	8507297	8	SOIL	766369	8529297	3
LAG	767969	8526097	1	SOIL	778369	8506897	6	LAG	760369	8528897	6
SOIL	768369	8526097	1	LAG	778769	8506897	4	LAG	760769	8528897	2
SOIL	769169	8526097	6	LAG	779505	8506916	4	LAG	761171	8528919	5
SOIL	769569	8526097	3	SOIL	779969	8506897	8	LAG	761569	8528897	1
SOIL	769969	8526097	5	SOIL	780369	8506897	7	SOIL	761969	8528897	1
SOIL	770369	8526097	12	SOIL	780769	8506897	7	LAG	762454	8528885	-1
LAG	770768	8526026	1	SOIL	777969	8506497	5	LAG	763569	8528897	22
LAG	771095	8526136	3	ROCK	778835	8506548	4	SOIL	764769	8528897	3
LAG	771569	8526097	-1	LAG	779569	8506497	6	LAG	765169	8528897	1
LAG	771923	8526113	2	SOIL	779969	8506497	4	LAG	765569	8528897	1
SOIL	772369	8526097	4	SOIL	780369	8506497	8	SOIL	765969	8528897	14
LAG	772769	8526097	-1	SOIL	780769	8506497	6	SOIL	766369	8528897	1
LAG	773169	8526097	1	SOIL	781169	8506497	6	SOIL	767169	8528897	-1
SOIL	773969	8526097	2	SOIL	777969	8506097	6	LAG	769203	8508428	2
SOIL	755969	8525697	-1	LAG	778369	8506097	15	LAG	769526	8508509	2
SOIL	756369	8525697	2	LAG	778769	8506097	3	LAG	769969	8508497	-1
LAG	756769	8525697	5	SOIL	779569	8506097	6	LAG	769169	8508097	4
SOIL	757169	8525697	3	LAG	779969	8506097	3	LAG	769569	8508097	4
LAG	757969	8525697	2	SOIL	780369	8506097	4	LAG	769969	8508097	2
LAG	758369	8525697	17	SOIL	780769	8506097	3	LAG	769169	8507697	4
LAG	759169	8525697	1	SOIL	781169	8506097	7	SOIL	769569	8507697	2
LAG	759569	8525697	3	SOIL	777969	8505697	5	LAG	770328	8507647	2
LAG	759969	8525697	1	LAG	778369	8505697	7	SOIL	770769	8507697	5
LAG	760369	8525697	-1	LAG	778805	8505755	4	SOIL	769169	8507297	1
SOIL	760769	8525697	3	SOIL	779569	8505697	4	LAG	769569	8507297	4
LAG	761585	8525713	3	LAG	779883	8505682	4	SOIL	769969	8507297	2
LAG	762456	8525737	-1	LAG	780369	8505697	2	SOIL	770769	8507297	3
SOIL	762769	8525697	5	SOIL	780769	8505697	3	SOIL	771169	8507297	4
LAG	763243	8525705	-1	SOIL	781569	8505697	6	LAG	769169	8506897	3
SOIL	763569	8525697	2	LAG	782855	8505727	3	LAG	770369	8506897	4
SOIL	764369	8525697	4	LAG	783169	8505697	4	SOIL	770769	8506897	2
SOIL	764769	8525697	2	SOIL	777969	8505297	74	LAG	771258	8506867	3
SOIL	765569	8525697	1	LAG	778896	8505295	3	SOIL	765969	8506497	3
LAG	765969	8525697	6	LAG	779650	8505308	3	SOIL	766769	8506497	4

For personal use only

Sample Type	Easting	Northing	Au ppb	Sample Type	Easting	Northing	Au ppb	Sample Type	Easting	Northing	Au ppb
SOIL	766369	8525697	3	LAG	779887	8505259	4	SOIL	769169	8506497	2
LAG	766769	8525697	1	LAG	780369	8505297	3	LAG	769569	8506497	5
SOIL	767169	8525697	3	SOIL	780769	8505297	4	SOIL	769969	8506497	1
SOIL	767569	8525697	9	SOIL	781169	8505297	6	LAG	770369	8506497	3
SOIL	767969	8525697	1	SOIL	781569	8505297	5	LAG	770726	8506561	3
LAG	768369	8525697	1	LAG	783169	8505297	3	LAG	771569	8506497	2
SOIL	769169	8525697	6	ROCK	778769	8504897	4	SOIL	765169	8506097	3
LAG	769582	8525732	-1	LAG	779169	8504897	1	LAG	765569	8506097	2
SOIL	769969	8525697	3	LAG	779569	8504897	4	SOIL	766369	8506097	3
SOIL	770369	8525697	4	LAG	779969	8504897	47	LAG	767169	8506097	2
SOIL	770769	8525697	5	ROCK	780369	8504897	6	LAG	767569	8506097	3
SOIL	771257	8525684	2	SOIL	780769	8504897	12	LAG	767969	8506097	2
SOIL	773569	8525697	2	SOIL	781169	8504897	3	LAG	768369	8506097	3
LAG	773932	8525665	3	SOIL	782769	8504897	4	SOIL	768769	8506097	5
LAG	774369	8525697	2	LAG	783125	8504865	4	SOIL	769569	8506097	1
ROCK	755969	8525297	1	LAG	778769	8504497	3	LAG	769969	8506097	3
LAG	756369	8525297	1	ROCK	779569	8504497	4	SOIL	770369	8506097	1
SOIL	756769	8525297	1	SOIL	780369	8504497	4	SOIL	764369	8505697	2
SOIL	757569	8525297	7	LAG	780767	8504578	3	SOIL	764769	8505697	2
LAG	757969	8525297	8	ROCK	781236	8504499	4	SOIL	765169	8505697	4
LAG	758369	8525297	2	SOIL	781569	8504497	6	SOIL	765569	8505697	3
LAG	758769	8525297	1	SOIL	783169	8504497	5	LAG	765969	8505697	1
LAG	759169	8525297	-1	LAG	778369	8504097	4	LAG	767169	8505697	2
LAG	759569	8525297	3	LAG	778769	8504097	3	LAG	767632	8505711	3
LAG	759969	8525297	2	ROCK	779239	8504032	3	LAG	767969	8505697	2
LAG	760769	8525297	1	LAG	779502	8504101	3	SOIL	768369	8505697	4
SOIL	761169	8525297	7	SOIL	780369	8504097	6	LAG	768769	8505697	4
SOIL	761569	8525297	19	SOIL	781569	8504097	5	LAG	769169	8505697	3
SOIL	762769	8525297	7	SOIL	782769	8504097	6	LAG	769569	8505697	4
SOIL	763569	8525297	4	SOIL	783169	8504097	2	LAG	770370	8505781	3
SOIL	763969	8525297	4	SOIL	777969	8503697	8	SOIL	763969	8505297	2
SOIL	764369	8525297	4	LAG	778769	8503697	2	SOIL	764369	8505297	3
LAG	764756	8525224	1	SOIL	779169	8503697	3	SOIL	764769	8505297	4
SOIL	767569	8525297	5	LAG	779569	8503697	3	SOIL	765169	8505297	4
LAG	767969	8525297	-1	SOIL	779969	8503697	32	SOIL	765569	8505297	4
SOIL	768369	8525297	2	SOIL	780369	8503697	7	SOIL	765969	8505297	3
LAG	769169	8525297	-1	LAG	780702	8503716	4	SOIL	766369	8505297	4
LAG	769573	8525235	1	SOIL	781169	8503697	42	SOIL	767969	8505297	4
SOIL	769969	8525297	3	SOIL	781969	8503697	5	LAG	769574	8505340	4
LAG	770369	8525297	-1	SOIL	783169	8503697	5	LAG	770013	8505351	6
SOIL	770769	8525297	8	SOIL	777969	8503297	4	LAG	770369	8505297	3
SOIL	771169	8525297	5	LAG	778369	8503297	8	LAG	771169	8505297	-1
LAG	771969	8525297	8	LAG	779169	8503297	3	LAG	763169	8504897	7
SOIL	772369	8525297	2	LAG	779536	8503336	6	LAG	763589	8504834	2
SOIL	773569	8525297	2	SOIL	779969	8503297	18	LAG	763913	8504881	1
LAG	773969	8525297	1	SOIL	780369	8503297	5	SOIL	764369	8504897	3
LAG	774369	8525297	4	LAG	780692	8503299	4	SOIL	764769	8504897	3
SOIL	755569	8524897	1	SOIL	781969	8503297	7	SOIL	765169	8504897	3
LAG	755969	8524897	4	SOIL	782369	8503297	6	LAG	765569	8504897	3
LAG	756369	8524897	2	SOIL	782769	8503297	5	SOIL	765969	8504897	4
SOIL	756769	8524897	-1	LAG	778369	8502897	3	LAG	767169	8504897	3
SOIL	757169	8524897	3	SOIL	778769	8502897	9	LAG	767569	8504897	2
SOIL	757569	8524897	3	LAG	779125	8502868	2	LAG	767969	8504897	3
LAG	757969	8524897	20	SOIL	779569	8502897	10	LAG	768369	8504897	2
LAG	758369	8524897	-1	SOIL	779969	8502897	9	LAG	768769	8504897	4
LAG	758769	8524897	1	SOIL	780769	8502897	13	LAG	770769	8504897	5
LAG	759169	8524897	-1	LAG	781569	8502897	2	SOIL	771569	8504897	5
LAG	759569	8524897	1	SOIL	781969	8502897	7	SOIL	771969	8504897	5
SOIL	760745	8524967	9	SOIL	782769	8502897	5	LAG	763608	8504493	3
LAG	761547	8524887	11	LAG	779103	8502523	3	SOIL	763969	8504497	4
SOIL	761969	8524897	9	SOIL	779569	8502497	8	SOIL	764369	8504497	3
SOIL	762369	8524897	4	LAG	779969	8502497	1	SOIL	764769	8504497	4
SOIL	763169	8524897	5	LAG	780446	8502438	3	LAG	765126	8504494	-1
SOIL	763569	8524897	5	SOIL	780769	8502497	5	SOIL	765569	8504497	3
SOIL	763938	8524964	5	SOIL	781169	8502497	4	LAG	767169	8504497	5
SOIL	764369	8524897	5	LAG	781569	8502497	3	LAG	767569	8504497	3

For personal use only

Sample Type	Easting	Northing	Au ppb	Sample Type	Easting	Northing	Au ppb	Sample Type	Easting	Northing	Au ppb
LAG	765207	8524822	1	SOIL	781969	8502497	6	LAG	767969	8504497	1
SOIL	765969	8524897	5	SOIL	782769	8502497	1	LAG	768369	8504497	1
SOIL	766369	8524897	7	SOIL	783169	8502497	6	LAG	770369	8504497	4
SOIL	766769	8524897	5	LAG	765569	8513697	2	SOIL	770769	8504497	3
SOIL	767569	8524897	3	LAG	765889	8513717	-1	LAG	771569	8504497	4
LAG	767969	8524897	19	SOIL	766369	8513697	2	LAG	771969	8504497	1
SOIL	768769	8524897	4	LAG	766769	8513697	1	SOIL	770369	8504097	4
LAG	769569	8524897	2	SOIL	765569	8513297	5	LAG	771569	8504097	3
SOIL	769969	8524897	10	SOIL	765969	8513297	2	LAG	771969	8504097	2
SOIL	770369	8524897	3	LAG	767169	8513297	6	LAG	768369	8503697	3
SOIL	770769	8524897	15	SOIL	767569	8513297	3	LAG	768769	8503697	2
SOIL	771569	8524897	28	SOIL	767969	8513297	11	SOIL	770769	8503697	3
SOIL	772369	8524897	2	SOIL	768769	8513297	2	LAG	771569	8503697	3
LAG	773570	8524922	1	SOIL	769169	8513297	3	LAG	771969	8503697	2
LAG	773969	8524897	1	SOIL	765569	8512897	3	ROCK	768762	8503229	5
LAG	755569	8524497	2	LAG	765969	8512897	-1	LAG	770369	8503297	3
LAG	755969	8524497	5	LAG	766369	8512897	2	SOIL	770769	8503297	4
SOIL	756369	8524497	-1	LAG	766769	8512925	-1	LAG	771569	8503297	1
SOIL	756769	8524497	4	SOIL	768369	8512897	4	SOIL	777169	8504897	9
SOIL	757169	8524497	2	LAG	765152	8512485	1	LAG	777569	8504897	8
LAG	757569	8524497	-1	LAG	765990	8512500	2	LAG	777169	8504497	3
SOIL	757969	8524497	5	SOIL	766369	8512497	3	LAG	777569	8504497	3
LAG	758369	8524497	-1	LAG	766817	8512556	5	SOIL	776769	8504097	26
LAG	758769	8524497	1	SOIL	767169	8512497	4	LAG	777169	8504097	30
LAG	759569	8524497	3	SOIL	767569	8512497	3	LAG	777569	8504097	4
SOIL	760369	8524497	6	SOIL	767969	8512497	31	LAG	777169	8503697	8
SOIL	760769	8524497	4	SOIL	768369	8512497	2	SOIL	777569	8503697	6
SOIL	761569	8524497	82	SOIL	765169	8512097	1	LAG	776769	8503297	9
SOIL	761969	8524497	8	SOIL	765569	8512097	1	LAG	777169	8503297	4
SOIL	762369	8524497	7	SOIL	766369	8512097	2	LAG	777569	8503297	2
SOIL	763169	8524497	9	SOIL	766769	8512097	3	LAG	776369	8502897	2
LAG	763539	8524489	8	LAG	767169	8512097	1	LAG	776769	8502897	2
SOIL	763969	8524497	30	SOIL	767569	8512097	1	LAG	777169	8502897	1
SOIL	764769	8524497	5	SOIL	767969	8512097	3	LAG	777569	8502897	3
SOIL	765169	8524497	3	SOIL	772769	8512097	2	LAG	776369	8502497	2
SOIL	765569	8524497	7	SOIL	773169	8512097	6	LAG	776769	8502497	8
SOIL	765969	8524497	4	SOIL	773569	8512097	16	LAG	777569	8502497	9
LAG	767969	8524497	4	SOIL	765569	8511697	-1	LAG	776369	8502097	6
SOIL	768769	8524497	9	SOIL	765969	8511697	2	LAG	776769	8502097	3
SOIL	769569	8524497	6	SOIL	766369	8511697	-1	LAG	777169	8502097	3
SOIL	770369	8524497	8	SOIL	766769	8511697	4	SOIL	776369	8501697	57
SOIL	770769	8524497	10	SOIL	767169	8511697	1	LAG	776769	8501697	4
SOIL	771169	8524497	4	SOIL	767569	8511697	1	LAG	777169	8501697	5
SOIL	771569	8524497	10	SOIL	767969	8511697	1	LAG	777569	8501697	3
SOIL	771967	8524601	9	SOIL	772769	8511697	2	LAG	777169	8501297	18
SOIL	772369	8524497	120	SOIL	773569	8511697	1	ROCK	776689	8500454	5
SOIL	772769	8524497	5	SOIL	766769	8511297	-1	SOIL	777969	8500497	8
LAG	773169	8524497	2	SOIL	767169	8511297	1	ROCK	776369	8500097	4
LAG	773569	8524497	1	SOIL	767569	8511297	-1	ROCK	776769	8500097	5
SOIL	773969	8524497	3	SOIL	767969	8511297	1	SOIL	777969	8500097	20
LAG	774418	8524437	1	SOIL	769969	8511297	6	SOIL	777969	8499297	20
LAG	755569	8524097	2	SOIL	770369	8511297	6	LAG	778369	8498897	3
LAG	755969	8524097	3	SOIL	773569	8511297	-1	SOIL	778769	8498897	14
SOIL	756369	8524097	7	SOIL	766369	8510897	1	SOIL	779169	8498897	5
SOIL	756769	8524097	2	SOIL	768769	8510897	-1	ROCK	781969	8498497	4
SOIL	757169	8524097	3	LAG	769969	8510897	2240	LAG	782369	8498497	4
SOIL	757569	8524097	2	SOIL	770369	8510897	8	LAG	782769	8498497	3
SOIL	757969	8524097	3	SOIL	770769	8510897	6	LAG	783169	8498497	2
LAG	758369	8524097	1	SOIL	772769	8510897	3	ROCK	781992	8498146	3
LAG	758769	8524097	1	SOIL	766769	8510497	-1	LAG	782369	8498097	2
LAG	759169	8524097	2	SOIL	767169	8510497	1	SOIL	770769	8497697	3
SOIL	759969	8524097	2	SOIL	767569	8510497	2	LAG	771169	8497697	2
SOIL	760369	8524097	4	SOIL	769169	8510497	2	LAG	771569	8497697	5
SOIL	760769	8524097	8	SOIL	769569	8510497	4	SOIL	781569	8497697	5
SOIL	761569	8524097	23	SOIL	769969	8510497	6	ROCK	782047	8497732	5
SOIL	761969	8524097	5	SOIL	770369	8510497	61	LAG	782369	8497697	3

For personal use only

Sample Type	Easting	Northing	Au ppb	Sample Type	Easting	Northing	Au ppb	Sample Type	Easting	Northing	Au ppb
LAG	762411	8524170	2	SOIL	772769	8510497	1	LAG	783169	8497697	4
LAG	763155	8524060	-1	SOIL	773569	8510497	1	LAG	770369	8497297	5
SOIL	763969	8524097	4	SOIL	768769	8510097	6	SOIL	770769	8497297	3
LAG	764354	8524131	-1	SOIL	769169	8510097	-1	LAG	771569	8497297	3
SOIL	765569	8524097	3	SOIL	769569	8510097	2	SOIL	771969	8497297	1
SOIL	765933	8524174	5	SOIL	772769	8510097	1	LAG	772369	8497297	20
LAG	767969	8524097	4	SOIL	773169	8510097	1	SOIL	781569	8497297	11
LAG	770369	8524097	5	SOIL	773569	8510097	1	LAG	782012	8497343	13
SOIL	770769	8524097	21	SOIL	768761	8509767	2	LAG	782369	8497297	2
SOIL	771169	8524097	12	SOIL	773969	8509697	1	LAG	782769	8497297	11
SOIL	771569	8524097	30	SOIL	774769	8509697	1	LAG	783169	8497297	2
LAG	773169	8524097	2	SOIL	775169	8509697	1	LAG	771169	8496897	3
SOIL	773569	8524097	2	LAG	769969	8508897	5	LAG	771569	8496897	4
SOIL	773969	8524097	11	SOIL	770769	8508897	6	SOIL	771969	8496897	3
LAG	774369	8524097	1	LAG	771172	8508878	2	SOIL	772369	8496897	4
SOIL	755969	8523697	1	LAG	771969	8508897	2	LAG	773169	8496897	12
SOIL	756369	8523697	1	SOIL	770769	8508497	4	LAG	773569	8496897	15
LAG	757569	8523697	-1	LAG	771169	8508497	1	LAG	773969	8496897	2
SOIL	757969	8523697	3	ROCK	771569	8508497	3	LAG	774369	8496897	6
LAG	758369	8523697	-1	SOIL	771969	8508497	14	LAG	774769	8496897	3
LAG	758769	8523697	2	LAG	772409	8508480	6	ROCK	782002	8496966	4
SOIL	759569	8523697	3	SOIL	772769	8508497	4	LAG	782369	8496897	1
SOIL	759969	8523697	9	SOIL	773169	8508497	4	LAG	782769	8496897	3
SOIL	760369	8523697	2	LAG	773569	8508497	2	LAG	774369	8496497	9
SOIL	761169	8523697	7	LAG	773922	8508506	1	LAG	774769	8496497	4
SOIL	761569	8523697	8	LAG	775462	8508108	169	ROCK	775516	8496436	4
LAG	761892	8523696	-1	LAG	770769	8508097	1	LAG	782049	8496508	7
LAG	762283	8523657	3	LAG	771169	8508097	2	LAG	782369	8496497	9
LAG	762774	8523693	-1	SOIL	771569	8508097	3	LAG	782769	8496497	4
LAG	763169	8523697	-1	SOIL	771969	8508097	2	LAG	772369	8496097	7
SOIL	763969	8523697	4	SOIL	772369	8508097	3	LAG	772769	8496097	6
SOIL	764369	8523697	1	LAG	772806	8508109	4	LAG	773569	8496097	3
SOIL	764769	8523697	2	LAG	773212	8508087	3	LAG	774369	8496097	3
SOIL	765169	8523697	1	LAG	773615	8508108	3	LAG	774769	8496097	4
SOIL	765569	8523697	1	SOIL	777169	8508097	8	SOIL	775169	8496097	2
SOIL	765969	8523697	2	SOIL	777648	8508002	10	SOIL	781569	8496097	2
SOIL	766369	8523697	1	SOIL	777951	8508006	3	LAG	781969	8496097	9
SOIL	766769	8523697	2	SOIL	775462	8507708	9	LAG	782369	8496097	8
SOIL	767169	8523697	10	LAG	771100	8507682	22	LAG	772369	8495697	5
SOIL	767569	8523697	5	LAG	771569	8507697	1	LAG	772769	8495697	5
LAG	767969	8523697	1	SOIL	772369	8507697	3	LAG	773169	8495697	2
SOIL	770769	8523697	5	LAG	772769	8507697	3	LAG	774369	8495697	2
SOIL	771169	8523697	4	SOIL	773969	8507697	4	LAG	774769	8495697	3
SOIL	771569	8523697	3	SOIL	774369	8507697	4	LAG	775169	8495697	5
SOIL	771969	8523697	9	SOIL	775169	8507697	8	SOIL	781569	8495697	4
LAG	773169	8523697	2	SOIL	777169	8507697	6	LAG	781969	8495697	9
SOIL	755969	8523297	2	SOIL	777641	8507762	10	LAG	782769	8495697	1
SOIL	756369	8523297	1	LAG	776461	8507301	2	LAG	773169	8495297	3
SOIL	756769	8523297	4	SOIL	771569	8507297	3	LAG	773569	8495297	4
SOIL	757569	8523297	3	SOIL	771969	8507297	3	LAG	773969	8495297	2
SOIL	757969	8523297	3	LAG	772369	8507297	2	LAG	774369	8495297	4
SOIL	758769	8523297	2	LAG	772769	8507297	4	LAG	774769	8495297	3
SOIL	759169	8523297	3	SOIL	773569	8507297	2	LAG	775169	8495297	4
SOIL	759569	8523297	9	LAG	773969	8507297	4	LAG	781969	8495297	4
SOIL	759969	8523297	1	SOIL	777569	8507297	6	LAG	782769	8495297	4
SOIL	760369	8523297	11	SOIL	777969	8507297	4	LAG	781569	8494897	4
LAG	760769	8523297	3	LAG	776461	8506901	4	LAG	781969	8494897	1
SOIL	761169	8523297	3	SOIL	771569	8506897	4	LAG	782369	8494897	4
LAG	761569	8523297	-1	LAG	771969	8506897	2	LAG	782769	8494897	6
LAG	761969	8523297	-1	LAG	772369	8506897	1	LAG	781969	8494497	4
LAG	762276	8523269	-1	SOIL	772769	8506897	3	LAG	782369	8494497	5
LAG	762787	8523388	6	SOIL	773569	8506897	2	LAG	781569	8494097	5
SOIL	763169	8523297	5	SOIL	771969	8506497	3	LAG	782369	8494097	4
LAG	763958	8523318	-1	LAG	772369	8506497	3	LAG	782769	8494097	5
SOIL	765169	8523297	3	SOIL	773169	8506497	2	LAG	781969	8493297	8
LAG	765530	8523289	-1	LAG	773569	8506497	9	LAG	782369	8493297	-1

For personal use only

Sample Type	Easting	Northing	Au ppb	Sample Type	Easting	Northing	Au ppb	Sample Type	Easting	Northing	Au ppb
LAG	765969	8523297	-1	SOIL	777569	8506497	10	ROCK	772470	8502822	3
LAG	766369	8523297	-1	SOIL	772708	8506159	3	LAG	769569	8502897	1
SOIL	766769	8523297	3	LAG	773569	8506097	4	LAG	769969	8502897	1
SOIL	767169	8523297	1	SOIL	773969	8506097	55	LAG	770369	8502897	2
SOIL	767969	8523297	3	LAG	776369	8506097	3	LAG	770769	8502897	2
LAG	771969	8523297	5	LAG	776769	8506097	2	LAG	771169	8502897	1
SOIL	772369	8523297	20	SOIL	777169	8506097	6	LAG	771569	8502897	1
LAG	773169	8523297	-1	SOIL	773569	8505697	3	LAG	771889	8502852	4
LAG	773569	8523297	1	LAG	776369	8505697	8	LAG	772369	8502897	3
LAG	773969	8523297	1	SOIL	776769	8505697	6	SOIL	772769	8502897	4
SOIL	755569	8522897	2	SOIL	777169	8505697	10	LAG	773169	8502897	4
SOIL	758369	8522897	5	SOIL	777569	8505697	10	SOIL	773569	8502897	5
SOIL	758769	8522897	3	SOIL	772369	8505297	13	SOIL	769969	8502497	3
LAG	759169	8522897	1	LAG	776369	8505297	4	SOIL	770369	8502497	3
SOIL	759569	8522897	5	SOIL	777569	8505297	5	LAG	771169	8502497	5
SOIL	759969	8522897	4	SOIL	772369	8504897	5	LAG	771969	8502497	2
LAG	760369	8522897	2	SOIL	774769	8504897	54	LAG	772759	8502554	2
LAG	761169	8522897	2	SOIL	774772	8504581	21	LAG	773169	8502497	3
LAG	761569	8522897	1	SOIL	772369	8504497	4	LAG	769169	8502097	4
SOIL	762769	8522897	1	SOIL	773569	8504497	3	LAG	769569	8502097	2
SOIL	763569	8522897	1	LAG	773969	8504497	5	SOIL	769969	8502097	3
SOIL	763969	8522897	2	SOIL	772369	8504097	3	LAG	770369	8502097	2
SOIL	764369	8522897	4	SOIL	773569	8504097	2	LAG	771169	8502097	3
LAG	764769	8522897	1	LAG	773946	8504150	5	LAG	771937	8502061	5
SOIL	766369	8522897	1	LAG	773169	8503697	56	LAG	772369	8502097	9
SOIL	766769	8522897	8	SOIL	773569	8503697	4	LAG	772680	8502082	3
SOIL	769969	8522897	3	SOIL	773969	8503697	4	LAG	773169	8502097	6
SOIL	771169	8522897	-1	SOIL	772369	8503297	4	LAG	773969	8502097	4
SOIL	771969	8522897	5	LAG	773169	8503297	93	SOIL	769569	8501697	4
LAG	772369	8522897	2	LAG	773969	8503297	5	LAG	771169	8501697	2
SOIL	772769	8522897	16	SOIL	770369	8513297	31	SOIL	771969	8501697	4
LAG	773169	8522897	-1	SOIL	770769	8513297	6	LAG	772317	8501641	2
SOIL	773969	8522897	2	SOIL	771169	8513297	3	LAG	772769	8501697	497
LAG	755169	8522497	3	LAG	771569	8513297	-1	LAG	773169	8501697	7
SOIL	755569	8522497	2	SOIL	771969	8513297	-1	LAG	768769	8501297	4
SOIL	757569	8522497	1	LAG	772741	8513253	-1	LAG	769169	8501297	2
SOIL	757969	8522497	1	SOIL	773169	8513297	3	LAG	769569	8501297	5
SOIL	758369	8522497	-1	SOIL	773569	8513297	2	LAG	770369	8501297	4
LAG	758769	8522497	1	SOIL	770369	8512897	20	LAG	770769	8501297	5
SOIL	759169	8522497	7	SOIL	770769	8512897	222	SOIL	771169	8501297	5
SOIL	759569	8522497	3	SOIL	771169	8512897	86	LAG	771969	8501297	4
LAG	759969	8522497	4	SOIL	771569	8512897	3	LAG	772769	8501297	13
LAG	760769	8522497	2	SOIL	771969	8512897	1	LAG	773183	8501344	6
LAG	761169	8522497	2	LAG	772769	8512897	1275	SOIL	769569	8500897	3
LAG	761569	8522497	2	SOIL	773169	8512897	1	ROCK	770272	8500905	6
SOIL	763969	8522497	1	SOIL	770369	8512497	3	LAG	770769	8500897	2
SOIL	764369	8522497	1	SOIL	770769	8512497	15	LAG	771104	8500899	4
SOIL	764769	8522497	2	SOIL	771169	8512497	28	LAG	771569	8500897	3
SOIL	765169	8522497	4	SOIL	771569	8512497	27	LAG	771923	8500858	8
SOIL	765569	8522497	2	SOIL	772769	8512497	2	LAG	772369	8500897	10
SOIL	765969	8522497	3	SOIL	773169	8512497	5	LAG	770318	8500575	12
SOIL	766369	8522497	1	SOIL	773569	8512497	9	LAG	770769	8500497	5
SOIL	766769	8522497	2	ROCK	772503	8499194	7	LAG	771569	8500497	2
SOIL	767169	8522497	2	ROCK	772589	8499063	32	LAG	771969	8500497	9
SOIL	767569	8522497	1	ROCK	772543	8499027	343	LAG	772369	8500497	8
LAG	768369	8522497	-1	ROCK	772541	8499026	79	LAG	770769	8500097	7
SOIL	769169	8522497	5	ROCK	772536	8499012	27	LAG	771569	8500097	3
SOIL	769569	8522497	4	ROCK	772485	8499062	1225	LAG	771969	8500097	7
SOIL	769969	8522497	1	ROCK	772379	8499114	657	ROCK	771169	8499697	4
SOIL	770369	8522497	2	ROCK	774762	8501875	46	ROCK	770769	8499297	28
SOIL	770769	8522497	4	ROCK	774974	8501536	4	ROCK	771169	8499297	3
SOIL	772369	8522497	11	LAG	776369	8503697	4	LAG	771169	8498897	3
SOIL	773569	8522497	2	LAG	775203	8502521	9	LAG	770369	8498497	1
SOIL	755169	8522097	-1	LAG	775969	8502497	4	LAG	770769	8498497	5
SOIL	755969	8522097	2	LAG	774769	8502097	5	LAG	771169	8498497	1
SOIL	757569	8522097	2	LAG	775169	8502097	4	LAG	770369	8498097	5

For personal use only

Sample Type	Easting	Northing	Au ppb	Sample Type	Easting	Northing	Au ppb	Sample Type	Easting	Northing	Au ppb
LAG	757969	8522097	2	LAG	775569	8502097	5	LAG	771169	8498097	16
SOIL	758369	8522097	3	LAG	773969	8501697	4	LAG	770369	8497697	1
SOIL	758769	8522097	4	ROCK	774769	8501697	4	LAG	745961	8530162	2
SOIL	759169	8522097	3	ROCK	773601	8501337	4	LAG	746769	8530097	-1
SOIL	759569	8522097	4	LAG	774028	8501372	7	SOIL	747169	8530097	5
SOIL	759969	8522097	3	LAG	775569	8501297	2	LAG	750769	8530097	-1
SOIL	760769	8522097	-1	LAG	773169	8500897	11	LAG	751169	8530097	1
LAG	761169	8522097	-1	LAG	774369	8500897	3	SOIL	751569	8530097	4
SOIL	761569	8522097	-1	LAG	774769	8500897	3	SOIL	751969	8530097	2
SOIL	763569	8522097	3	LAG	775169	8500897	7	SOIL	752369	8530097	1
LAG	763981	8522170	-1	LAG	773104	8500565	5	LAG	752769	8530097	-1
SOIL	764369	8522097	2	LAG	773557	8500137	4	LAG	754766	8530006	2
SOIL	764769	8522097	1	LAG	775169	8500497	6	LAG	755169	8530097	2
SOIL	766769	8522097	5	LAG	775583	8500413	5	SOIL	746369	8529697	2
SOIL	767169	8522097	5	LAG	772809	8500479	9	SOIL	747169	8529697	4
SOIL	767969	8522097	-1	ROCK	774769	8500097	24	LAG	750769	8529697	1
SOIL	768369	8522097	-1	ROCK	775130	8500015	4	SOIL	751169	8529697	-1
SOIL	768769	8522097	1	LAG	773169	8499697	16	LAG	754769	8529697	-1
SOIL	769969	8522097	7	LAG	774748	8499606	4	SOIL	746369	8529297	2
LAG	770369	8522097	-1	LAG	772375	8499202	10	LAG	750769	8529297	2
SOIL	770769	8522097	2	LAG	772769	8499297	71	SOIL	751569	8529297	2
SOIL	773969	8522097	2	LAG	773569	8499297	10	LAG	751969	8529297	-1
LAG	755169	8521697	2	LAG	773969	8499297	4	LAG	752369	8529297	6
LAG	755569	8521697	2	ROCK	774450	8499330	3	LAG	752769	8529297	1
SOIL	756369	8521697	3	ROCK	774675	8499335	4	SOIL	745969	8528897	1
SOIL	757969	8521697	3	LAG	771969	8498897	6	LAG	746369	8528897	-1
SOIL	758369	8521697	2	LAG	772769	8498897	53	SOIL	751169	8528897	2
SOIL	758769	8521697	2	LAG	773169	8498897	311	SOIL	751569	8528897	6
SOIL	759169	8521697	7	LAG	773969	8498897	5	LAG	751969	8528897	1
SOIL	759569	8521697	1	LAG	771969	8498497	5	LAG	754807	8528870	7
SOIL	759969	8521697	-1	LAG	772392	8498543	250	LAG	755488	8528858	-1
LAG	760769	8521697	2	LAG	772769	8498497	25	LAG	754769	8528535	20
LAG	761169	8521697	1	LAG	773169	8498497	8	LAG	755169	8528535	1
LAG	761569	8521697	4	LAG	773569	8498497	9	LAG	755490	8528550	2
SOIL	764369	8521697	3	LAG	773969	8498497	4	LAG	746059	8528516	-1
SOIL	764769	8521697	3	LAG	771569	8498097	6	LAG	746369	8528497	-1
SOIL	767569	8521697	1	LAG	772769	8498097	29	SOIL	746769	8528497	3
SOIL	767969	8521697	-1	LAG	773169	8498097	4	SOIL	745569	8528097	1
SOIL	768369	8521697	-1	LAG	773969	8498097	3	SOIL	745969	8528097	2
SOIL	769169	8521697	-1	LAG	771910	8497727	12	SOIL	746365	8528118	2
SOIL	769569	8521697	3	LAG	772769	8497697	38	SOIL	746769	8528097	3
LAG	770369	8521697	1	LAG	773169	8497697	12	SOIL	747169	8528097	4
LAG	770769	8521697	1	LAG	773569	8497697	7	LAG	745569	8527697	-1
SOIL	771169	8521697	12	LAG	773969	8497697	8	SOIL	745969	8527697	2
SOIL	773569	8521697	1	LAG	773169	8497297	54	LAG	746429	8527662	1
SOIL	773969	8521697	2	LAG	773569	8497297	3	LAG	746769	8527697	1
LAG	755169	8521297	2	LAG	776369	8504897	3	LAG	747169	8527697	1
SOIL	755569	8521297	-1	SOIL	776369	8504497	7	SOIL	747569	8527697	2
SOIL	755969	8521297	2	LAG	775969	8504097	3	SOIL	747969	8527697	3
SOIL	756769	8521297	-1	ROCK	877048	8396737	6	SOIL	750369	8527697	1
SOIL	757169	8521297	-1	ROCK	877037	8396765	41	LAG	745569	8527297	1
SOIL	757569	8521297	7	ROCK	877042	8396763	22	LAG	745969	8527297	-1
SOIL	757969	8521297	5	ROCK	877040	8396720	26	SOIL	746369	8527297	1
SOIL	758369	8521297	5	ROCK	877033	8396714	27	SOIL	746769	8527297	2
SOIL	758769	8521297	6	LAG	867721	8406341	11	SOIL	747169	8527297	3
LAG	759169	8521297	3	LAG	868127	8406716	4	LAG	747569	8527297	1
SOIL	759569	8521297	2	LAG	868121	8406332	7	LAG	747969	8527297	-1
SOIL	759969	8521297	1	LAG	868119	8405935	8	SOIL	749569	8527297	7
LAG	760369	8521297	2	LAG	868118	8405534	4	SOIL	749969	8527297	3
LAG	760769	8521297	2	LAG	868124	8405140	3	SOIL	750369	8527297	3
LAG	761169	8521297	-1	LAG	868519	8406340	4	LAG	750769	8527297	2
LAG	761569	8521297	2	LAG	868541	8405932	2	SOIL	745569	8526897	2
LAG	766769	8521297	-1	LAG	868512	8405530	5	SOIL	745969	8526897	2
LAG	767169	8521297	1	LAG	868925	8405937	4	SOIL	746369	8526897	1
SOIL	767569	8521297	3	LAG	868919	8405534	2	SOIL	746769	8526897	2
LAG	767969	8521297	1	LAG	868916	8404731	4	LAG	747169	8526897	5

For personal use only

Sample Type	Easting	Northing	Au ppb	Sample Type	Easting	Northing	Au ppb	Sample Type	Easting	Northing	Au ppb
SOIL	768369	8521297	2	LAG	868911	8404338	1	SOIL	747569	8526897	3
SOIL	771169	8521297	30	LAG	869312	8405136	2	SOIL	748369	8526897	5
SOIL	771569	8521297	3	LAG	869325	8404723	4	SOIL	749169	8526897	6
SOIL	771969	8521297	4	LAG	869311	8404337	4	SOIL	745569	8526497	1
SOIL	755169	8520897	-1	LAG	869317	8403937	3	SOIL	745969	8526497	2
SOIL	755569	8520897	1	LAG	869314	8403536	3	SOIL	746369	8526497	2
LAG	755969	8520897	3	LAG	869319	8403132	4	SOIL	746769	8526497	2
LAG	756769	8520897	7	LAG	869709	8405528	2	SOIL	747169	8526497	2
SOIL	757169	8520897	4	LAG	869711	8405129	4	LAG	747569	8526497	2
SOIL	757569	8520897	-1	LAG	869725	8404740	3	SOIL	747969	8526497	3
SOIL	757969	8520897	3	LAG	869718	8404321	3	SOIL	750769	8526497	3
SOIL	758369	8520897	4	LAG	869723	8403926	3	LAG	754369	8526497	2
SOIL	758769	8520897	5	LAG	869722	8403528	4	SOIL	754769	8526497	3
SOIL	759169	8520897	4	LAG	869719	8403134	2	LAG	755169	8526497	1
SOIL	759569	8520897	1	LAG	869718	8402748	2	SOIL	745569	8526097	3
LAG	760369	8520897	2	SOIL	870119	8405132	2	LAG	745969	8526097	-1
LAG	761169	8520897	2	LAG	870119	8404331	8	SOIL	746369	8526097	1
LAG	761569	8520897	1	LAG	870118	8403932	5	LAG	746772	8526013	1
SOIL	761969	8520897	1	LAG	870118	8403531	5	LAG	747169	8526097	2
SOIL	762369	8520897	4	LAG	870119	8403132	3	SOIL	747569	8526097	3
SOIL	762769	8520897	1	LAG	870118	8402732	3	SOIL	747969	8526097	6
SOIL	763169	8520897	2	LAG	870119	8402332	2	SOIL	749169	8526097	4
SOIL	763569	8520897	3	LAG	873723	8399129	3	LAG	754369	8526097	1
SOIL	763969	8520897	1	LAG	874119	8401131	1	SOIL	754769	8526097	3
SOIL	764369	8520897	1	SOIL	874118	8400732	4	SOIL	755169	8526097	3
SOIL	764769	8520897	2	SOIL	874113	8398725	2	SOIL	745569	8525697	-1
SOIL	765169	8520897	1	LAG	874518	8401132	3	SOIL	745969	8525697	2
LAG	766369	8520897	1	SOIL	874518	8399932	5	LAG	746341	8525775	-1
LAG	766769	8520897	-1	SOIL	874919	8400332	9	LAG	746750	8525735	2
SOIL	767169	8520897	2	LAG	874918	8399932	7	SOIL	747169	8525697	2
LAG	767569	8520897	-1	SOIL	874918	8399532	5	SOIL	747569	8525697	4
LAG	767969	8520897	3	SOIL	874914	8399118	4	SOIL	747969	8525697	5
LAG	768357	8520947	1	SOIL	874914	8398358	2	LAG	754369	8525697	1
SOIL	768836	8520892	-1	SOIL	875322	8400740	5	LAG	754769	8525697	-1
SOIL	771569	8520897	6	LAG	875324	8400330	9	LAG	755169	8525697	-1
LAG	755169	8520497	2	LAG	875316	8399928	8	SOIL	745569	8525297	2
SOIL	755569	8520497	-1	SOIL	875317	8399535	5	SOIL	745969	8525297	9
SOIL	755969	8520497	3	LAG	875321	8399137	2	LAG	746426	8525323	1
LAG	756769	8520497	2	SOIL	875316	8398742	1	SOIL	746769	8525297	1
SOIL	757169	8520497	4	SOIL	875308	8398341	3	LAG	747169	8525297	3
SOIL	757569	8520497	3	LAG	875704	8400728	4	SOIL	747569	8525297	5
SOIL	757969	8520497	3	LAG	875754	8400329	4	SOIL	749169	8525297	6
SOIL	758369	8520497	4	LAG	875716	8399953	4	LAG	754386	8525344	1
SOIL	758769	8520497	2	LAG	875724	8399549	2	LAG	754769	8525297	1
SOIL	759169	8520497	3	SOIL	875706	8399134	1	LAG	755153	8525283	1
LAG	760769	8520497	2	LAG	875706	8398720	9	LAG	745639	8524939	-1
SOIL	762369	8520497	1	LAG	875726	8398334	3	SOIL	745969	8524897	2
SOIL	763169	8520497	2	SOIL	875713	8397946	6	LAG	746396	8524884	2
SOIL	763569	8520497	1	LAG	876111	8400739	4	LAG	746833	8524901	1
SOIL	764369	8520497	2	LAG	876118	8400334	5	LAG	747182	8524924	1
SOIL	764769	8520497	1	LAG	876107	8399949	-1	SOIL	747569	8524897	3
LAG	765169	8520497	-1	SOIL	877725	8398322	3	SOIL	749169	8524897	5
LAG	765569	8520497	-1	LAG	876127	8399535	3	LAG	754769	8524897	1
LAG	765969	8520497	-1	SOIL	876114	8399152	3	SOIL	755169	8524897	3
LAG	766369	8520497	-1	SOIL	876121	8398743	5	SOIL	745569	8524497	2
LAG	766769	8520497	1	LAG	876119	8398332	2	LAG	746030	8524506	-1
SOIL	767169	8520497	1	SOIL	876545	8399936	-1	LAG	746359	8524561	-1
LAG	767569	8520497	1	LAG	876517	8399553	3	LAG	746823	8524533	1
LAG	767969	8520497	1	LAG	876510	8399152	4	LAG	747126	8524504	3
SOIL	768369	8520497	1	LAG	876516	8398735	5	LAG	747569	8524497	17
SOIL	768769	8520497	-1	SOIL	876507	8397914	-1	SOIL	747969	8524497	2
SOIL	769169	8520497	2	SOIL	876522	8397543	1	SOIL	754369	8524497	1
SOIL	769969	8520497	14	LAG	877331	8397559	-1	SOIL	745569	8524097	2
SOIL	772769	8520497	10	LAG	876918	8399532	2	LAG	745993	8524104	4
SOIL	755169	8520097	1	SOIL	876929	8399133	2	SOIL	746369	8524097	2
SOIL	756769	8520097	6	SOIL	876921	8398743	-1	SOIL	746769	8524097	4

For personal use only

Sample Type	Easting	Northing	Au ppb	Sample Type	Easting	Northing	Au ppb	Sample Type	Easting	Northing	Au ppb
LAG	757569	8520097	2	LAG	876918	8398345	3	SOIL	747569	8524097	7
LAG	757969	8520097	1	LAG	876911	8397949	3	SOIL	748769	8524097	8
SOIL	758369	8520097	1	LAG	877322	8399541	1	SOIL	749169	8524097	5
LAG	758769	8520097	2	LAG	877311	8399142	1	LAG	754370	8524047	3
LAG	759569	8520097	1	SOIL	877326	8398726	2	SOIL	755169	8524097	-1
SOIL	759969	8520097	-1	SOIL	877309	8398345	1	SOIL	745569	8523697	3
LAG	760369	8520097	2	SOIL	877320	8397923	1	LAG	745969	8523697	3
LAG	760769	8520097	2	SOIL	877717	8399533	1	SOIL	746369	8523697	2
LAG	761169	8520097	2	SOIL	877722	8399142	2	SOIL	746769	8523697	4
LAG	761569	8520097	4	SOIL	877715	8398736	-1	LAG	747169	8523697	7
SOIL	762369	8520097	1	SOIL	877725	8398322	-1	LAG	747569	8523697	211
SOIL	762769	8520097	2	SOIL	877715	8397937	-1	SOIL	747969	8523697	2
SOIL	763169	8520097	2	SOIL	877724	8397535	1	SOIL	750769	8523697	12
LAG	764369	8520097	-1	LAG	877699	8397135	1	LAG	754369	8523697	2
LAG	764769	8520097	1	SOIL	877724	8396750	2	SOIL	745569	8523297	3
LAG	765169	8520097	1	SOIL	878122	8399549	1	LAG	745969	8523297	2
LAG	765569	8520097	-1	SOIL	878118	8399132	1	SOIL	746369	8523297	4
SOIL	766769	8520097	1	SOIL	878126	8398747	1	SOIL	746769	8523297	2
LAG	767169	8520097	2	SOIL	878114	8398336	2	LAG	747169	8523297	3
LAG	767569	8520097	2	SOIL	878130	8397935	1	LAG	747569	8523297	216
LAG	767969	8520097	1	SOIL	878120	8397534	2	SOIL	747969	8523297	3
LAG	768369	8520097	3	SOIL	878118	8397134	1	SOIL	749169	8523297	5
SOIL	768769	8520097	2	LAG	878119	8396732	1	LAG	750769	8523297	4
SOIL	769569	8520097	711	SOIL	878503	8399547	3	LAG	745569	8522897	1
SOIL	755169	8519697	-1	SOIL	878523	8399126	1	LAG	746047	8522861	3
LAG	756369	8519697	2	SOIL	878518	8398732	1	LAG	746310	8522930	2
LAG	756769	8519697	4	LAG	878525	8398321	3	SOIL	746769	8522897	3
LAG	757169	8519697	3	LAG	878519	8397943	2	LAG	747169	8522897	2
LAG	758369	8519697	1	SOIL	878513	8397536	1	LAG	747569	8522897	6
SOIL	759169	8519697	-1	SOIL	878515	8397132	1	SOIL	747969	8522897	5
LAG	759569	8519697	1	LAG	878526	8396721	1	SOIL	748369	8522897	3
LAG	759969	8519697	4	LAG	878516	8396332	1	SOIL	749969	8522897	6
LAG	760369	8519697	2	SOIL	878929	8399557	2	LAG	750347	8522878	27
LAG	760769	8519697	3	SOIL	878922	8399136	-1	LAG	750769	8522897	4
LAG	761169	8519697	1	SOIL	878922	8398732	1	LAG	745569	8522497	2
LAG	761569	8519697	2	SOIL	878926	8398339	-1	SOIL	745969	8522497	3
LAG	761969	8519697	2	SOIL	878914	8397932	2	LAG	746369	8522497	1
SOIL	766769	8519697	2	LAG	878928	8397550	-1	LAG	746769	8522497	1
LAG	767169	8519697	3	LAG	878915	8397139	-1	LAG	747169	8522497	3
LAG	767569	8519697	1	SOIL	878922	8396735	2	LAG	747969	8522497	2
LAG	767969	8519697	-1	SOIL	878917	8396335	-1	SOIL	748369	8522497	2
LAG	768369	8519697	2	LAG	775607	8500976	5	SOIL	749569	8522497	5
SOIL	768769	8519697	-1	LAG	776369	8500897	328	SOIL	749969	8522497	6
SOIL	755169	8519297	2	LAG	776369	8500497	10	LAG	750283	8522500	1
SOIL	755569	8519297	-1	ROCK	756501	8538438	99	LAG	750786	8522520	3
LAG	755969	8519297	1	ROCK	756491	8538438	407	SOIL	745569	8522097	6
LAG	756369	8519297	4	ROCK	756596	8538403	7	SOIL	745969	8522097	3
LAG	756769	8519297	2	ROCK	757082	8540580	15	SOIL	746369	8522097	3
LAG	757169	8519297	10	LAG	757969	8544897	2	SOIL	746769	8522097	3
SOIL	757569	8519297	1	SOIL	758369	8544897	-1	LAG	747569	8522097	2
SOIL	758369	8519297	-1	SOIL	758769	8544897	2	SOIL	747969	8522097	2
LAG	758769	8519297	1	SOIL	759169	8544897	3	SOIL	748369	8522097	3
SOIL	759169	8519297	-1	LAG	757969	8544497	2	SOIL	749169	8522097	3
SOIL	759569	8519297	-1	SOIL	758369	8544497	2	SOIL	749569	8522097	3
LAG	759969	8519297	4	SOIL	758769	8544497	1	LAG	750744	8522085	3
LAG	760369	8519297	1	SOIL	759169	8544497	7	LAG	745579	8521668	3
LAG	760769	8519297	2	SOIL	757514	8544868	2	LAG	745908	8521736	5
LAG	761169	8519297	2	SOIL	757515	8544868	2	LAG	746342	8521788	3
SOIL	761569	8519297	-1	LAG	757969	8544097	25	LAG	746769	8521697	2
SOIL	761969	8519297	-1	SOIL	758369	8544097	5	LAG	747569	8521697	3
LAG	762369	8519297	2	SOIL	758769	8544097	14	LAG	747969	8521697	1
LAG	765569	8519297	1	SOIL	759169	8544097	18	SOIL	748369	8521697	2
LAG	766769	8519297	-1	LAG	759569	8544097	1	SOIL	749169	8521697	4
LAG	767169	8519297	1	LAG	759969	8544097	2	SOIL	749569	8521697	3
LAG	767569	8519297	3	LAG	758369	8543697	3	LAG	751948	8521655	6
LAG	767969	8519297	-1	SOIL	758769	8543697	4	LAG	752362	8521696	11

For personal use only

Sample Type	Easting	Northing	Au ppb	Sample Type	Easting	Northing	Au ppb	Sample Type	Easting	Northing	Au ppb
LAG	768769	8519297	2	SOIL	759169	8543697	13	LAG	753569	8521697	3
SOIL	755169	8518897	-1	LAG	759569	8543697	18	LAG	745565	8521266	6
LAG	755969	8518897	2	LAG	759969	8543697	1	LAG	745907	8521348	1
SOIL	756369	8518897	10	SOIL	756769	8543297	7	LAG	746361	8521275	2
LAG	756769	8518897	6	SOIL	758369	8543297	-1	SOIL	746769	8521297	2
LAG	757169	8518897	2	SOIL	758769	8543297	1	LAG	747169	8521297	1
LAG	757569	8518897	2	LAG	759169	8543297	32	LAG	747569	8521297	1
SOIL	757969	8518897	-1	LAG	759569	8543297	61	SOIL	747969	8521297	4
SOIL	759969	8518897	-1	LAG	759969	8543297	2	SOIL	748769	8521297	4
LAG	760369	8518897	3	SOIL	753169	8542897	2	LAG	749169	8521297	-1
LAG	760769	8518897	3	LAG	753569	8542897	2	SOIL	749569	8521297	5
LAG	761169	8518897	2	LAG	753969	8542897	8	LAG	751969	8521297	1
LAG	761569	8518897	1	LAG	754369	8542897	1	LAG	752369	8521297	1
SOIL	761969	8518897	-1	SOIL	754769	8542897	16	SOIL	752769	8521297	3
SOIL	755169	8518497	1	SOIL	755169	8542897	1	LAG	753169	8521297	7
LAG	755569	8518497	5	SOIL	755569	8542897	10	LAG	753569	8521297	3
SOIL	756369	8518497	-1	LAG	755969	8542897	2	LAG	754769	8521297	1
SOIL	756769	8518497	2	LAG	756369	8542897	1	LAG	745569	8520897	3
LAG	757169	8518497	1	SOIL	756769	8542897	12	LAG	745969	8520897	3
LAG	757569	8518497	2	SOIL	758769	8542897	9	LAG	746369	8520897	4
LAG	757969	8518497	1	LAG	759169	8542897	9	LAG	746769	8520897	2
SOIL	759969	8518497	-1	LAG	759569	8542897	2	LAG	747169	8520897	5
LAG	760369	8518497	2	SOIL	752369	8542497	4	LAG	747569	8520897	4
LAG	760769	8518497	2	SOIL	753169	8542497	7	SOIL	748769	8520897	3
LAG	761169	8518497	2	LAG	753569	8542497	1	LAG	749169	8520897	1
SOIL	761569	8518497	-1	LAG	753969	8542497	66	SOIL	749569	8520897	3
SOIL	755169	8518097	17	LAG	754369	8542497	-1	LAG	751969	8520897	-1
SOIL	755569	8518097	7	SOIL	754769	8542497	1	SOIL	752369	8520897	1
SOIL	756369	8518097	1	SOIL	755169	8542497	2	LAG	753169	8520897	3
LAG	756769	8518097	2	LAG	755569	8542497	1	LAG	753569	8520897	3
LAG	757169	8518097	1	LAG	755969	8542497	2	LAG	753969	8520897	3
SOIL	757569	8518097	-1	LAG	756369	8542497	1	LAG	754769	8520897	1
LAG	757969	8518097	1	SOIL	756769	8542497	-1	LAG	746355	8520505	3
LAG	759969	8518097	3	LAG	758769	8542497	41	LAG	747629	8520525	2
LAG	760369	8518097	3	LAG	759169	8542497	81	SOIL	747969	8520497	3
LAG	761169	8518097	2	SOIL	759569	8542497	4	SOIL	748769	8520497	2
LAG	762369	8518097	3	LAG	760045	8542113	-1	SOIL	749169	8520497	3
SOIL	769169	8518097	5	SOIL	751169	8542097	1	SOIL	749569	8520497	5
LAG	769569	8518097	13	SOIL	751569	8542097	4	LAG	751948	8520506	-1
LAG	769969	8518097	1	SOIL	751969	8542097	4	SOIL	752369	8520497	3
LAG	770349	8518142	2	SOIL	752369	8542097	2	SOIL	752769	8520497	4
SOIL	771569	8518097	2	SOIL	752769	8542097	11	LAG	753169	8520497	2
SOIL	771969	8518097	4	SOIL	753169	8542097	5	LAG	753569	8520497	2
SOIL	773969	8518097	4	SOIL	753569	8542097	6	LAG	753969	8520497	3
LAG	755569	8517697	3	SOIL	753969	8542097	6	SOIL	754769	8520497	-1
LAG	756369	8517697	1	LAG	754369	8542097	11	LAG	746769	8520097	3
LAG	756769	8517697	2	LAG	754769	8542097	2	LAG	747141	8520109	2
SOIL	757169	8517697	1	SOIL	755169	8542097	2	LAG	747510	8520139	1
LAG	757569	8517697	2	LAG	755569	8542097	-1	SOIL	748769	8520097	3
LAG	757969	8517697	2	LAG	755969	8542097	1	LAG	749169	8520097	2
LAG	760769	8517697	2	SOIL	756369	8542097	2	SOIL	749569	8520097	3
LAG	761169	8517697	2	SOIL	756769	8542097	1	SOIL	749969	8520097	5
LAG	761569	8517697	2	LAG	758769	8542097	13	LAG	753169	8520097	3
LAG	761969	8517697	2	LAG	759169	8542097	8	LAG	753569	8520097	4
LAG	762369	8517697	2	SOIL	751169	8541697	4	SOIL	748369	8519697	4
SOIL	768769	8517697	7	LAG	751544	8541680	47	SOIL	748769	8519697	3
SOIL	770769	8517697	2	SOIL	751969	8541697	2	LAG	749169	8519697	1
SOIL	771169	8517697	2	SOIL	752369	8541697	2	SOIL	749569	8519697	2
SOIL	771569	8517697	5	LAG	752769	8541697	2	SOIL	749969	8519697	4
SOIL	771969	8517697	2	SOIL	753169	8541697	3	SOIL	750369	8519697	5
SOIL	772369	8517697	5	LAG	753569	8541697	36	SOIL	750769	8519697	8
SOIL	773169	8517697	2	LAG	753969	8541697	3	LAG	751969	8519697	3
SOIL	773969	8517697	3	LAG	754369	8541697	321	SOIL	752369	8519697	4
SOIL	767169	8517297	3	SOIL	754769	8541697	3	SOIL	752769	8519697	8
SOIL	767569	8517297	3	SOIL	755569	8541697	3	LAG	753169	8519697	6
SOIL	767969	8517297	1	LAG	755969	8541697	1	SOIL	747969	8519297	2

For personal use only

Sample Type	Easting	Northing	Au ppb	Sample Type	Easting	Northing	Au ppb	Sample Type	Easting	Northing	Au ppb
SOIL	768369	8517297	2	LAG	756369	8541697	2	SOIL	748369	8519297	1
SOIL	769969	8517297	11	LAG	756769	8541697	2	SOIL	748769	8519297	6
SOIL	770369	8517297	1	LAG	758769	8541697	38	LAG	749169	8519297	3
SOIL	770769	8517297	3	LAG	759169	8541697	15	SOIL	749569	8519297	4
SOIL	771969	8517297	1	SOIL	759969	8541697	3	SOIL	749969	8519297	3
LAG	755569	8516897	6	LAG	751169	8541297	3	SOIL	750369	8519297	5
LAG	766369	8516897	-1	SOIL	751569	8541297	4	LAG	750769	8519297	2
LAG	766769	8516897	1	SOIL	752369	8541297	1	LAG	751969	8519297	-1
SOIL	767169	8516897	2	SOIL	752769	8541297	4	SOIL	752369	8519297	3
SOIL	767569	8516897	2	SOIL	753169	8541297	60	SOIL	752769	8519297	3
SOIL	768369	8516897	6	LAG	753569	8541297	50	LAG	753169	8519297	3
SOIL	769969	8516897	9	SOIL	753969	8541297	4	SOIL	748369	8518897	2
SOIL	755569	8516497	1	LAG	754369	8541297	20	SOIL	748769	8518897	12
SOIL	755969	8516497	12	SOIL	754769	8541297	5	LAG	749169	8518897	4
SOIL	766369	8516497	2	SOIL	755169	8541297	5	SOIL	749969	8518897	4
SOIL	766769	8516497	3	LAG	755569	8541297	6	SOIL	750369	8518897	5
SOIL	767169	8516497	3	LAG	755969	8541297	2	LAG	750769	8518897	3
SOIL	767569	8516497	2	LAG	756369	8541297	2	LAG	751169	8518897	60
LAG	767969	8516497	1	LAG	757169	8541297	14	SOIL	751969	8518897	3
LAG	768369	8516497	1	SOIL	751169	8540897	3	SOIL	752369	8518897	3
SOIL	770769	8516497	2	SOIL	751569	8540897	5	SOIL	752769	8518897	2
SOIL	771569	8516497	1	SOIL	751969	8540897	2	LAG	753169	8518897	30
SOIL	766769	8516097	1	SOIL	752369	8540897	2	LAG	748769	8518497	3
LAG	767169	8516097	1	SOIL	752769	8540897	2	LAG	749169	8518497	7
SOIL	767969	8516097	5	SOIL	753169	8540897	5	SOIL	749569	8518497	7
LAG	768369	8516097	2	SOIL	753569	8540897	6	SOIL	749969	8518497	4
SOIL	768769	8516097	30	SOIL	753969	8540897	2	SOIL	750369	8518497	3
SOIL	769969	8516097	4	SOIL	754369	8540897	8	LAG	750769	8518497	1
SOIL	770769	8516097	1	SOIL	754769	8540897	3	LAG	751086	8518538	5
SOIL	771569	8516097	1	SOIL	755169	8540897	2	LAG	751969	8518497	2
LAG	765569	8515697	1	SOIL	755569	8540897	2	SOIL	752369	8518497	2
LAG	765969	8515697	5	LAG	755969	8540897	2	SOIL	752769	8518497	2
LAG	767969	8515697	6	SOIL	756369	8540897	6	LAG	753169	8518497	5
LAG	768369	8515697	6	LAG	757169	8540897	8	SOIL	749169	8518097	4
LAG	768769	8515697	3	LAG	757953	8540943	6	SOIL	749569	8518097	5
LAG	769169	8515697	14	SOIL	751169	8540497	2	SOIL	749969	8518097	5
SOIL	770369	8515697	1	SOIL	751569	8540497	4	SOIL	750369	8518097	4
SOIL	770769	8515697	1	SOIL	751969	8540497	4	SOIL	750769	8518097	10
SOIL	771169	8515697	2	LAG	752369	8540497	7	SOIL	751169	8518097	7
SOIL	771569	8515697	2	LAG	752769	8540497	2	LAG	751569	8518097	3
LAG	763969	8515297	4	SOIL	753169	8540497	5	LAG	751871	8518095	-1
LAG	764369	8515297	-1	SOIL	753569	8540497	2	LAG	752369	8518097	2
LAG	764769	8515297	1	LAG	753969	8540497	3	SOIL	752769	8518097	2
LAG	765169	8515297	2	SOIL	754369	8540497	4	LAG	753169	8518097	1
LAG	765533	8515183	6	SOIL	754769	8540497	2	SOIL	749969	8517697	4
SOIL	766369	8515297	1	SOIL	755169	8540497	4	SOIL	750369	8517697	4
SOIL	768769	8515297	7	LAG	755569	8540497	3	SOIL	750769	8517697	5
SOIL	769169	8515297	7	LAG	755969	8540497	3	SOIL	751169	8517697	30
SOIL	769569	8515297	2	LAG	756369	8540497	2	LAG	751605	8517692	3
SOIL	769969	8515297	3	LAG	756769	8540497	20	LAG	751969	8517697	2
SOIL	770769	8515297	4	SOIL	757169	8540497	169	SOIL	752369	8517697	2
LAG	774057	8515338	1	SOIL	757569	8540497	9	SOIL	752769	8517697	2
LAG	763569	8514897	-1	LAG	757969	8540497	9	LAG	753169	8517697	2
LAG	764369	8514897	1	SOIL	751169	8540097	3	SOIL	755169	8517697	6
LAG	764769	8514897	1	LAG	751569	8540097	97	SOIL	750369	8517297	8
LAG	765169	8514897	4	SOIL	751969	8540097	7	SOIL	750769	8517297	4
SOIL	765569	8514897	2	SOIL	752369	8540097	2	LAG	751107	8517310	9
SOIL	765969	8514897	5	LAG	752769	8540097	3	LAG	751569	8517297	1
LAG	768755	8514921	4	SOIL	753169	8540097	3	SOIL	751969	8517297	4
LAG	769169	8514897	3	LAG	753569	8540097	32	LAG	752384	8517314	2
SOIL	769569	8514897	1	SOIL	753969	8540097	7	SOIL	752769	8517297	1
SOIL	769969	8514897	2	SOIL	754369	8540097	3	LAG	753169	8517297	1
SOIL	773569	8514897	5	LAG	754769	8540097	1	SOIL	755169	8517297	2
LAG	773969	8514897	15	SOIL	755169	8540097	3	LAG	751969	8516897	1
LAG	763569	8514497	2	LAG	755569	8540097	-1	LAG	752433	8516915	2
LAG	763969	8514497	1	LAG	755969	8540097	3	LAG	752681	8516916	-1

For personal use only

Sample Type	Easting	Northing	Au ppb	Sample Type	Easting	Northing	Au ppb	Sample Type	Easting	Northing	Au ppb
SOIL	764369	8514497	1	LAG	756369	8540097	3	LAG	753169	8516897	1
LAG	764769	8514497	1	LAG	756769	8540097	6	SOIL	755169	8516897	7
LAG	765169	8514497	1	LAG	757169	8540097	11	SOIL	751969	8516497	2
SOIL	765569	8514497	4	LAG	757569	8540097	4	LAG	752369	8516497	1
SOIL	768369	8514497	5	SOIL	751169	8539697	3	LAG	752771	8516513	-1
LAG	768775	8514395	6	LAG	751569	8539697	3	SOIL	753169	8516497	2
SOIL	769169	8514497	3	SOIL	751969	8539697	1	SOIL	754769	8516497	2
LAG	769540	8514465	-1	SOIL	752369	8539697	3	SOIL	755169	8516497	2
SOIL	773569	8514497	2	SOIL	752769	8539697	3	LAG	752409	8516143	2
LAG	763569	8514097	2	SOIL	753569	8539697	9	LAG	752769	8516097	1
LAG	764369	8514097	-1	SOIL	753969	8539697	15	LAG	753169	8516097	2
LAG	764789	8514102	1	LAG	754369	8539697	2	LAG	752769	8515697	4
LAG	765169	8514097	-1	LAG	754769	8539697	1	SOIL	753169	8515697	3
SOIL	765969	8514097	2	SOIL	755169	8539697	4	LAG	753169	8515297	2
LAG	766385	8514127	-1	SOIL	755569	8539697	4	LAG	749569	8514497	4
SOIL	766769	8514097	5	LAG	755969	8539697	4	LAG	749569	8514097	3
LAG	768369	8514097	-1	LAG	756769	8539697	12	LAG	749969	8514097	87
LAG	768769	8514097	4	SOIL	757169	8539697	24	SOIL	748369	8513697	6
LAG	769169	8514097	2	SOIL	757569	8539697	19	LAG	748769	8513697	4
LAG	769569	8514097	1	SOIL	757969	8539697	4	LAG	749169	8513697	1
SOIL	769969	8514097	3	SOIL	751169	8539297	3	LAG	749569	8513697	3
LAG	764369	8513697	2	SOIL	751569	8539297	7	SOIL	749969	8513697	3
LAG	765242	8513654	1	LAG	751969	8539297	1	LAG	747569	8513297	3
SOIL	768369	8513697	3	SOIL	752369	8539297	3	SOIL	748369	8513297	1
LAG	768769	8513697	-1	LAG	753169	8539297	3	LAG	748769	8513297	2
SOIL	769169	8513697	43	SOIL	753569	8539297	58	LAG	749169	8513297	4
LAG	769569	8513697	1	SOIL	753969	8539297	8	LAG	749569	8513297	4
LAG	769983	8513726	17	SOIL	754369	8539297	3	LAG	749969	8513297	5
SOIL	771169	8513697	2	SOIL	754769	8539297	3	SOIL	747569	8512897	1
SOIL	771569	8513697	-1	LAG	755169	8539297	1	LAG	748769	8512897	2
SOIL	771969	8513697	1	SOIL	755569	8539297	2	SOIL	749169	8512897	2
LAG	772769	8513697	-1	LAG	755969	8539297	1	SOIL	749969	8512897	1
SOIL	773569	8513697	-1	LAG	756369	8539297	2	SOIL	748369	8511697	2
SOIL	773969	8513697	4	SOIL	756769	8539297	6	SOIL	748769	8511697	3
SOIL	762769	8513297	-1	LAG	757569	8539297	3	SOIL	749969	8511697	16
SOIL	763169	8513297	1	LAG	757969	8539297	3	LAG	750369	8511697	2
SOIL	763569	8513297	-1	LAG	751530	8538895	3	LAG	750769	8511697	3
LAG	764031	8513232	-1	SOIL	751969	8538897	3	LAG	751169	8511697	20
LAG	764769	8513297	-1	LAG	752369	8538897	1425	SOIL	747569	8511297	3
SOIL	765169	8513297	2	SOIL	753169	8538897	10	SOIL	748369	8511297	2
LAG	762769	8512897	-1	SOIL	753569	8538897	27	SOIL	749169	8511297	2
SOIL	763169	8512897	2	LAG	753969	8538897	8	SOIL	749569	8511297	5
LAG	763569	8512897	-1	LAG	754369	8538897	55	SOIL	749969	8511297	6
SOIL	763969	8512897	3	SOIL	754769	8538897	3	LAG	750369	8511297	4
LAG	764369	8512897	2	LAG	755169	8538897	3	LAG	750769	8511297	12
SOIL	765169	8512897	8	SOIL	755569	8538897	2	LAG	751169	8511297	7
SOIL	762769	8512497	4	LAG	755969	8538897	2	SOIL	747969	8510897	2
LAG	763169	8512497	1	LAG	756369	8538897	2	SOIL	748369	8510897	2
SOIL	763569	8512497	8	SOIL	756769	8538897	8	SOIL	749169	8510897	3
SOIL	763969	8512497	3	LAG	757169	8538897	32	SOIL	749569	8510897	7
SOIL	763160	8512165	10	LAG	757569	8538897	3	LAG	750369	8510897	3
LAG	763569	8512097	2	SOIL	751169	8538497	4	LAG	750769	8510897	2
LAG	764430	8512060	5	SOIL	751569	8538497	17	LAG	751569	8510897	3
SOIL	764769	8512097	2	SOIL	751969	8538497	7	LAG	747569	8510497	1
LAG	778369	8526097	-1	LAG	752369	8538497	8	SOIL	747969	8510497	3
LAG	778769	8526097	-1	LAG	752769	8538497	5	SOIL	748769	8510497	2
LAG	779169	8526097	1	LAG	753169	8538497	3	SOIL	749169	8510497	1
LAG	779569	8526097	1	SOIL	753569	8538497	47	SOIL	749569	8510497	7
SOIL	779969	8526097	3	LAG	753969	8538497	7	LAG	749969	8510497	3
SOIL	780369	8526097	4	LAG	754369	8538497	1	LAG	750369	8510497	2
SOIL	781169	8526097	3	LAG	755169	8538497	3	LAG	750769	8510497	23
SOIL	781569	8526097	-1	LAG	755569	8538497	16	LAG	751569	8510497	3
SOIL	781969	8526097	3	LAG	755969	8538497	1	LAG	747969	8510097	1
SOIL	782369	8526097	1	LAG	756369	8538497	6	SOIL	748769	8510097	3
SOIL	782769	8526097	6	LAG	757569	8538497	213	SOIL	749169	8510097	3
SOIL	783169	8526097	-1	SOIL	757969	8538497	4	LAG	749969	8510097	1

For personal use only

Sample Type	Easting	Northing	Au ppb	Sample Type	Easting	Northing	Au ppb	Sample Type	Easting	Northing	Au ppb
LAG	775169	8525697	2	LAG	751169	8538097	3	LAG	750369	8510097	3
SOIL	776369	8525697	1	LAG	751569	8538097	24	LAG	750769	8510097	2
LAG	776769	8525697	-1	SOIL	751969	8538097	5	LAG	751169	8510097	4
SOIL	777969	8525697	2	LAG	752769	8538097	3	LAG	751569	8510097	4
LAG	778369	8525697	-1	LAG	753569	8538097	3	LAG	752005	8510147	-1
LAG	778769	8525697	-1	LAG	753969	8538097	4	SOIL	747569	8509697	2
LAG	779169	8525697	2	SOIL	754369	8538097	3	SOIL	747969	8509697	2
SOIL	779569	8525697	3	SOIL	754769	8538097	3	SOIL	748369	8509697	3
SOIL	779969	8525697	3	LAG	755169	8538097	4	SOIL	749169	8509697	3
LAG	780369	8525697	1	SOIL	755569	8538097	3	SOIL	749569	8509697	3
SOIL	780769	8525697	2	LAG	755969	8538097	2	LAG	749969	8509697	5
LAG	781569	8525697	-1	SOIL	756769	8538097	18	LAG	750369	8509697	3
SOIL	781969	8525697	-1	LAG	757559	8538117	6	LAG	750769	8509697	2
LAG	782369	8525697	-1	LAG	751169	8537697	67	LAG	751169	8509697	3
LAG	782769	8525697	-1	LAG	751569	8537697	9	LAG	752036	8509298	5
SOIL	783169	8525697	1	LAG	751969	8537697	6	SOIL	747569	8509297	2
LAG	774745	8525206	2	LAG	752369	8537697	6	SOIL	747969	8509297	2
LAG	775169	8525297	3	SOIL	752769	8537697	3	LAG	748369	8509297	2
SOIL	775569	8525297	1	LAG	753169	8537697	3	LAG	749199	8509317	3
LAG	775969	8525297	1	LAG	753569	8537697	1	LAG	750369	8509297	3
LAG	776369	8525297	1	SOIL	753969	8537697	3	LAG	750769	8509297	2
SOIL	776769	8525297	2	LAG	754369	8537697	3	LAG	751169	8509297	4
SOIL	777169	8525297	1	LAG	754769	8537697	3	LAG	752369	8509297	1
LAG	777484	8525279	-1	SOIL	755969	8537697	72	LAG	753169	8509297	4
LAG	777969	8525297	-1	LAG	751169	8537297	1	SOIL	747969	8508897	1
LAG	778332	8525311	-1	LAG	751569	8537297	2	SOIL	748369	8508897	3
SOIL	778769	8525297	-1	LAG	751969	8537297	1	SOIL	748769	8508897	3
SOIL	779169	8525297	1	LAG	752369	8537297	3	SOIL	749169	8508897	2
SOIL	779569	8525297	3	SOIL	752769	8537297	7	SOIL	749969	8508897	3
SOIL	779969	8525297	3	LAG	753169	8537297	3	SOIL	750369	8508897	18
LAG	781169	8525297	1	LAG	753569	8537297	2	LAG	751569	8508897	6
SOIL	781969	8525297	1	LAG	753969	8537297	1	LAG	752369	8508897	3
LAG	782369	8525297	-1	SOIL	754369	8537297	3	LAG	753169	8508897	4
LAG	782769	8525297	1	SOIL	754769	8537297	3	SOIL	753569	8508897	2
LAG	783169	8525297	1	SOIL	755969	8537297	5	LAG	753969	8508897	4
SOIL	774769	8524897	5	LAG	756369	8537297	1	SOIL	754369	8508897	1
LAG	775073	8524916	11	SOIL	751169	8536897	6	LAG	754769	8508897	3
LAG	775579	8524978	3	LAG	751569	8536897	32	SOIL	747969	8508497	2
SOIL	775969	8524897	7	LAG	751969	8536897	1	SOIL	748369	8508497	4
SOIL	776369	8524897	-1	LAG	752369	8536897	2	LAG	749208	8508467	2
SOIL	776769	8524897	1	LAG	753169	8536897	3	SOIL	749569	8508497	6
SOIL	777169	8524897	1	SOIL	753569	8536897	16	LAG	750369	8508497	4
LAG	777539	8524925	-1	SOIL	755969	8536897	4	LAG	750769	8508497	118
SOIL	777969	8524897	-1	LAG	756369	8536897	2	LAG	751569	8508497	-1
SOIL	778369	8524897	-1	LAG	751205	8536497	2	LAG	752769	8508497	3
SOIL	778769	8524897	-1	LAG	751569	8536497	3	LAG	753169	8508497	2
SOIL	779169	8524897	5	LAG	751969	8536497	1	LAG	753969	8508497	2
SOIL	779569	8524897	5	SOIL	752769	8536497	3	LAG	754369	8508497	-1
LAG	780769	8524897	-1	SOIL	753169	8536497	3	LAG	754769	8508497	4
LAG	781169	8524897	1	LAG	753569	8536497	5	LAG	755569	8508497	4
LAG	781969	8524897	-1	LAG	753969	8536497	-1	SOIL	747569	8508097	3
SOIL	782369	8524897	2	SOIL	754769	8536497	2	SOIL	747969	8508097	3
LAG	782772	8524854	-1	SOIL	751169	8536097	3	LAG	748769	8508097	7
SOIL	783169	8524897	1	LAG	751569	8536097	-1	SOIL	749169	8508097	3
SOIL	774769	8524497	3	SOIL	751969	8536097	2	SOIL	749569	8508097	5
SOIL	775169	8524497	3	SOIL	752369	8536097	2	LAG	750369	8508097	5
LAG	775569	8524497	1	LAG	752826	8536091	2	LAG	750769	8508097	2
LAG	775969	8524497	1	LAG	753169	8536097	1	SOIL	747569	8507697	2
LAG	776369	8524497	26	LAG	753569	8536097	53	SOIL	748369	8507697	1
SOIL	776769	8524497	4	SOIL	753969	8536097	2	SOIL	748769	8507697	2
SOIL	777169	8524497	2	LAG	754769	8536097	2	LAG	749112	8507691	2
SOIL	777569	8524497	3	SOIL	755169	8536097	4	SOIL	749569	8507697	3
SOIL	777969	8524497	1	SOIL	755569	8536097	2	LAG	750369	8507697	3
SOIL	778369	8524497	3	LAG	755969	8536097	6	LAG	750769	8507697	4
LAG	778711	8524495	1	SOIL	751569	8535697	3	LAG	756369	8507697	3
SOIL	779169	8524497	7	LAG	752842	8535649	1	SOIL	747569	8507297	1

For personal use only

Sample Type	Easting	Northing	Au ppb	Sample Type	Easting	Northing	Au ppb	Sample Type	Easting	Northing	Au ppb
LAG	779569	8524497	2	LAG	753169	8535697	2	SOIL	748369	8507297	2
SOIL	779969	8524497	108	LAG	753569	8535697	2	SOIL	748769	8507297	1
LAG	780769	8524497	-1	LAG	753969	8535697	1	SOIL	749169	8507297	3
LAG	781169	8524497	1	LAG	754369	8535697	2	SOIL	749569	8507297	3
SOIL	781569	8524497	1	SOIL	755169	8535697	3	LAG	749969	8507297	3
SOIL	781969	8524497	2	LAG	755969	8535697	14	LAG	750369	8507297	3
SOIL	782369	8524497	2	LAG	756369	8535697	2	LAG	750769	8507297	4
LAG	782781	8524509	1	LAG	756769	8535697	9	SOIL	756369	8507297	2
LAG	783169	8524497	-1	LAG	757079	8535667	37	LAG	747169	8506897	4
SOIL	774769	8524097	2	LAG	757569	8535697	3	LAG	747593	8506941	5
SOIL	775169	8524097	4	LAG	758369	8535697	10	SOIL	747969	8506897	-1
SOIL	775569	8524097	3	LAG	758769	8535697	3	SOIL	748769	8506897	-1
SOIL	775969	8524097	6	SOIL	759169	8535697	3	SOIL	749169	8506897	1
SOIL	776369	8524097	3	SOIL	759569	8535697	4	SOIL	749569	8506897	2
SOIL	776769	8524097	3	SOIL	759969	8535697	2	LAG	749969	8506897	4
SOIL	777169	8524097	2	SOIL	752769	8535297	3	LAG	750369	8506897	2
SOIL	777569	8524097	2	LAG	753204	8535244	4	LAG	750769	8506897	2
SOIL	777969	8524097	1	LAG	753569	8535297	3	LAG	756369	8506897	3
SOIL	778369	8524097	2	SOIL	753969	8535297	2	LAG	747610	8506472	3
LAG	778769	8524097	-1	SOIL	754369	8535297	3	SOIL	747969	8506497	1
SOIL	779169	8524097	7	SOIL	755169	8535297	2	SOIL	748769	8506497	3
SOIL	779569	8524097	4	LAG	755569	8535297	20	SOIL	749169	8506497	2
LAG	780336	8524041	-1	LAG	755969	8535297	4	LAG	749969	8506497	3
LAG	780699	8524061	1	LAG	756369	8535297	5	LAG	750369	8506497	15
SOIL	781169	8524097	2	LAG	757231	8535291	4	LAG	750769	8506497	2
SOIL	781569	8524097	2	SOIL	759169	8535297	3	LAG	751167	8506410	1
SOIL	781969	8524097	1	SOIL	759569	8535297	2	LAG	751567	8506410	4
SOIL	782369	8524097	2	SOIL	759969	8535297	2	LAG	752367	8506410	3
LAG	782791	8524134	1	LAG	751123	8534884	1	LAG	752767	8506410	3
SOIL	783169	8524097	3	SOIL	751569	8534897	1	LAG	753167	8506410	2
LAG	774369	8523697	8	SOIL	752769	8534897	4	LAG	753567	8506410	40
SOIL	774769	8523697	2	LAG	753137	8534894	3	SOIL	747169	8506097	2
SOIL	775169	8523697	2	LAG	753569	8534897	2	SOIL	748369	8506097	2
SOIL	775569	8523697	4	LAG	754369	8534897	3	SOIL	748769	8506097	2
SOIL	775969	8523697	1	LAG	755569	8534897	5	SOIL	749169	8506097	3
LAG	776369	8523697	2	LAG	756369	8534897	4	LAG	750369	8506097	1
LAG	776769	8523697	1	LAG	756769	8534897	7	LAG	750769	8506097	5
LAG	777150	8523761	14	LAG	757169	8534897	5	LAG	751169	8506097	5
LAG	777527	8523694	1	SOIL	758369	8534897	2	SOIL	751569	8506097	1
SOIL	777969	8523697	5	SOIL	759169	8534897	3	LAG	752769	8506097	3
SOIL	778369	8523697	2	LAG	759569	8534897	1	LAG	753169	8506097	5
LAG	779169	8523697	19	LAG	751114	8534488	2	LAG	753969	8506097	321
LAG	779569	8523697	1	LAG	751558	8534432	2	SOIL	747569	8505697	5
LAG	780369	8523697	-1	SOIL	751969	8534497	-1	SOIL	747969	8505697	3
LAG	780785	8523709	4	LAG	752382	8534403	2	SOIL	748369	8505697	2
LAG	781160	8523712	-1	SOIL	753169	8534497	2	SOIL	748769	8505697	3
SOIL	781569	8523697	2	SOIL	753569	8534497	3	SOIL	749169	8505697	4
LAG	782369	8523697	1	SOIL	753969	8534497	2	SOIL	749569	8505697	2
LAG	782769	8523697	-1	LAG	754369	8534497	1	LAG	750769	8505697	5
LAG	783179	8523633	-1	LAG	755569	8534497	5	LAG	751169	8505697	2
LAG	775969	8523297	4	LAG	756270	8534517	3	LAG	751569	8505697	2
LAG	776369	8523297	1	LAG	756670	8534504	13	LAG	751969	8505697	2
SOIL	776769	8523297	3	LAG	757569	8534497	2	LAG	752369	8505697	3
LAG	777169	8523297	3	LAG	759169	8534497	3	LAG	752792	8505701	2
LAG	777569	8523297	4	LAG	759569	8534497	1	LAG	753169	8505697	2
SOIL	777969	8523297	14	LAG	751169	8534097	3	LAG	753569	8505697	3
SOIL	778769	8523297	2	LAG	751569	8534097	12	LAG	754001	8505709	9
LAG	779169	8523297	1	SOIL	751969	8534097	2	LAG	747169	8505297	19
LAG	779480	8523325	36	LAG	752369	8534097	-1	SOIL	747569	8505297	4
LAG	779969	8523297	-1	LAG	752744	8534119	3	SOIL	747969	8505297	3
LAG	780377	8523392	-1	SOIL	753169	8534097	3	SOIL	748369	8505297	2
LAG	780846	8523297	1	LAG	753569	8534097	3	SOIL	749169	8505297	6
SOIL	781169	8523297	1	LAG	753969	8534097	4	LAG	749569	8505297	5
SOIL	781569	8523297	2	LAG	755083	8534146	3	LAG	750369	8505297	10
SOIL	781969	8523297	2	LAG	755969	8534097	8	LAG	750769	8505297	3
SOIL	782769	8523297	3	LAG	756369	8534097	7	LAG	751169	8505297	4

For personal use only

Sample Type	Easting	Northing	Au ppb	Sample Type	Easting	Northing	Au ppb	Sample Type	Easting	Northing	Au ppb
SOIL	783169	8523297	2	LAG	757169	8534097	5	SOIL	751569	8505297	2
SOIL	774369	8522897	2	LAG	757569	8534097	99	SOIL	752369	8505297	1
SOIL	774769	8522897	3	SOIL	757969	8534097	2	SOIL	752769	8505297	3
SOIL	775169	8522897	2	SOIL	758369	8534097	2	LAG	753969	8505297	4
SOIL	775569	8522897	3	LAG	758769	8534097	3	LAG	747133	8504943	3
SOIL	775969	8522897	1	LAG	759169	8534097	-1	SOIL	747977	8504992	3
SOIL	776369	8522897	2	LAG	759569	8534097	1	SOIL	748369	8504897	2
SOIL	776769	8522897	2	SOIL	759969	8534097	4	LAG	748769	8504897	2
SOIL	777169	8522897	4	LAG	751179	8533758	3	SOIL	749169	8504897	2
SOIL	777569	8522897	2	LAG	751569	8533697	185	LAG	749569	8504897	1
SOIL	777969	8522897	4	LAG	751969	8533697	3	LAG	749969	8504897	4
LAG	778769	8522897	-1	LAG	752369	8533697	3	LAG	750369	8504897	22
SOIL	779169	8522897	2	LAG	752769	8533697	4	LAG	751169	8504897	5
SOIL	780369	8522897	3	LAG	754369	8533697	3	SOIL	752369	8504897	1
LAG	780769	8522897	-1	LAG	755152	8533685	41	LAG	752769	8504897	4
SOIL	781169	8522897	3	LAG	755569	8533697	5	LAG	753237	8504900	2
LAG	781569	8522897	-1	LAG	755969	8533697	5	LAG	753569	8504897	5
LAG	781949	8522881	1	LAG	756769	8533697	4	LAG	754369	8504897	4
SOIL	782769	8522897	2	LAG	757169	8533697	8	LAG	749169	8504497	3
SOIL	783169	8522897	2	LAG	757569	8533697	4	SOIL	749569	8504497	-1
SOIL	774369	8522497	1	LAG	757969	8533697	2	LAG	750369	8504497	8
SOIL	775569	8522497	14	LAG	758769	8533697	1	LAG	751169	8504497	2
SOIL	775969	8522497	2	LAG	759169	8533697	1	LAG	751569	8504497	4
SOIL	776369	8522497	1	LAG	759969	8533697	2	LAG	751969	8504497	5
SOIL	776769	8522497	2	LAG	760369	8533697	1	LAG	752769	8504497	3
SOIL	777569	8522497	2	LAG	761169	8533697	1	LAG	753194	8504547	5
LAG	777958	8522472	2	SOIL	751169	8533297	1	LAG	753640	8504489	4
LAG	778332	8522462	-1	LAG	751596	8533326	3	LAG	753985	8504482	5
SOIL	778769	8522497	5	SOIL	751969	8533297	1	LAG	754381	8504518	3
LAG	779169	8522497	3	SOIL	752369	8533297	4	LAG	749260	8504104	2
SOIL	779569	8522497	4	LAG	752769	8533297	2	LAG	749588	8504106	2
SOIL	779969	8522497	3	LAG	753169	8533297	4	LAG	750369	8504097	6
LAG	780369	8522497	-1	LAG	753969	8533297	3	LAG	750769	8504097	4
LAG	780769	8522497	-1	LAG	755169	8533297	6	LAG	751169	8504097	4
SOIL	781169	8522497	2	LAG	755569	8533297	18	LAG	751569	8504097	4
LAG	781569	8522497	-1	LAG	756769	8533297	5	LAG	751987	8504088	3
SOIL	781969	8522497	2	LAG	757569	8533297	5	SOIL	752369	8504097	-1
LAG	782760	8522605	1	LAG	757969	8533297	3	LAG	753256	8504132	5
SOIL	783169	8522497	1	LAG	758769	8533297	3	LAG	753569	8504097	2
SOIL	775169	8522097	1	LAG	759116	8533280	1	LAG	753969	8504097	2
SOIL	775569	8522097	2	LAG	759592	8533292	3	LAG	754345	8503999	4
SOIL	776369	8522097	14	LAG	759969	8533297	2	LAG	749569	8503697	3
SOIL	776769	8522097	1	LAG	760369	8533297	1	SOIL	749969	8503697	7
SOIL	777969	8522097	3	SOIL	760769	8533297	3	SOIL	750369	8503697	2
SOIL	778369	8522097	10	LAG	761169	8533297	1	LAG	750769	8503697	6
SOIL	778769	8522097	9	SOIL	751169	8532897	2	LAG	751569	8503697	4
SOIL	779569	8522097	4	SOIL	751569	8532897	1	LAG	752369	8503697	4
SOIL	779969	8522097	4	SOIL	751969	8532897	2	SOIL	752769	8503697	1
SOIL	780369	8522097	2	LAG	752369	8532897	3	LAG	753169	8503697	4
SOIL	780769	8522097	1	LAG	752769	8532897	2	LAG	753569	8503697	4
LAG	781169	8522097	2	LAG	753169	8532897	3	LAG	753969	8503697	2
SOIL	781569	8522097	1	SOIL	753969	8532897	2	LAG	754421	8503683	4
LAG	781969	8522097	2	SOIL	754369	8532897	12	LAG	749169	8503297	3
SOIL	782369	8522097	1	LAG	756372	8532934	5	LAG	750369	8503297	4
LAG	782769	8522097	1	LAG	757569	8532897	3	LAG	750769	8503297	7
LAG	783169	8522097	2	LAG	757969	8532897	4	LAG	751169	8503297	3
SOIL	775169	8521697	1	LAG	758385	8532912	2	LAG	751569	8503297	3
SOIL	775569	8521697	1	LAG	759169	8532897	2	LAG	751969	8503297	3
SOIL	775969	8521697	1	LAG	759569	8532897	2	LAG	752369	8503297	3
SOIL	777169	8521697	8	LAG	759969	8532897	2	SOIL	752769	8503297	1
SOIL	777569	8521697	3	LAG	760369	8532897	3	LAG	755641	8503221	7
SOIL	777969	8521697	2	LAG	761169	8532897	-1	LAG	749169	8502897	3
LAG	778369	8521697	-1	SOIL	751169	8532497	2	LAG	749569	8502897	3
SOIL	778769	8521697	4	SOIL	751569	8532497	1	LAG	750369	8502897	4
LAG	779569	8521697	2	LAG	751969	8532497	4	LAG	750769	8502897	3
LAG	779969	8521697	1	LAG	752418	8532463	2	LAG	751169	8502897	8

For personal use only

Sample Type	Easting	Northing	Au ppb	Sample Type	Easting	Northing	Au ppb	Sample Type	Easting	Northing	Au ppb
LAG	780369	8521697	-1	LAG	752769	8532497	2	LAG	751581	8502969	4
LAG	780769	8521697	-1	LAG	753169	8532497	4	LAG	751895	8503059	2
SOIL	781169	8521697	2	LAG	753569	8532497	3	LAG	753169	8502897	2
LAG	781566	8521724	4	LAG	753971	8532460	3	LAG	753569	8502897	2
LAG	781969	8521697	-1	LAG	754369	8532497	7	LAG	753969	8502897	2
LAG	782369	8521697	2	LAG	755569	8532497	4	LAG	754369	8502897	3
SOIL	782769	8521697	3	LAG	755908	8532517	3	LAG	755641	8502821	9
SOIL	783169	8521697	2	LAG	756769	8532497	4	LAG	751169	8502497	6
SOIL	775169	8521297	1	LAG	757569	8532497	3	LAG	751569	8502497	1
SOIL	775569	8521297	2	LAG	758369	8532497	2	LAG	751969	8502497	1
SOIL	775969	8521297	2	LAG	758769	8532497	5	LAG	752369	8502497	3
SOIL	776369	8521297	3	LAG	759182	8532507	-1	LAG	752769	8502497	2
SOIL	776769	8521297	1	LAG	759569	8532497	2	LAG	753169	8502497	3
LAG	777569	8521297	3	LAG	759969	8532497	3	LAG	753569	8502497	2
LAG	777969	8521297	1	SOIL	761169	8532497	8	LAG	753969	8502497	2
LAG	778369	8521297	2	LAG	761569	8532497	1	LAG	754369	8502497	16
LAG	779227	8521282	1	LAG	751169	8532097	3	LAG	754769	8502497	1
LAG	779533	8521305	-1	LAG	751569	8532097	3	LAG	755169	8502497	4
LAG	779939	8521377	-1	SOIL	751969	8532097	2	LAG	755569	8502497	3
LAG	780350	8521287	-1	LAG	752374	8532155	2	LAG	751169	8502097	2
LAG	780769	8521297	2	LAG	752774	8532112	4	LAG	751569	8502097	3
LAG	781077	8521310	-1	SOIL	753169	8532097	2	LAG	752369	8502097	5
LAG	781569	8521297	2	LAG	753569	8532097	2	LAG	752769	8502097	3
SOIL	781969	8521297	1	LAG	753969	8532097	8	LAG	753569	8502097	3
SOIL	782369	8521297	1	LAG	754369	8532097	3	LAG	753969	8502097	3
SOIL	783169	8521297	5	LAG	754767	8532181	7	LAG	754769	8502097	4
SOIL	775969	8520897	4	LAG	755569	8532097	3	LAG	755169	8502097	3
LAG	776369	8520897	1	LAG	755919	8532152	6	LAG	755569	8502097	6
SOIL	776769	8520897	1	LAG	756788	8532074	2	LAG	750769	8501697	3
LAG	777169	8520897	2	LAG	757169	8532097	5	LAG	751169	8501697	2
LAG	779169	8520897	-1	LAG	757569	8532097	2	LAG	751969	8501697	4
LAG	779584	8520793	-1	LAG	758369	8532097	1	LAG	752369	8501697	3
LAG	779991	8520812	3	LAG	758769	8532097	2	LAG	753169	8501697	3
LAG	780402	8520855	2	LAG	759092	8532093	1	LAG	753569	8501697	2
LAG	780748	8520927	-1	LAG	759569	8532097	1	LAG	753969	8501697	2
LAG	781135	8520953	-1	LAG	759969	8532097	2	LAG	754369	8501697	-1
LAG	781571	8520928	1	LAG	760369	8532097	3	LAG	755169	8501697	3
SOIL	782369	8520897	2	LAG	760769	8532097	2	SOIL	755569	8501697	2
LAG	782769	8520897	1	SOIL	761169	8532097	4	SOIL	755969	8501697	3
SOIL	783169	8520897	2	LAG	761969	8532097	3	LAG	750769	8501297	3
SOIL	778769	8520497	3	LAG	762369	8532097	-1	LAG	751569	8501297	4
LAG	779169	8520497	36	LAG	762769	8532097	1	LAG	751969	8501297	1
SOIL	779569	8520497	2	LAG	751169	8531697	3	LAG	752369	8501297	2
LAG	779969	8520497	-1	LAG	751569	8531697	2	LAG	753169	8501297	1
LAG	780410	8520405	-1	LAG	751969	8531697	3	LAG	753969	8501297	1
LAG	780781	8520537	578	LAG	752743	8531654	3	LAG	754369	8501297	1
LAG	781130	8520493	-1	SOIL	753169	8531697	2	LAG	754769	8501297	3
SOIL	781969	8520497	1	SOIL	753569	8531697	5	SOIL	755169	8501297	3
SOIL	782369	8520497	2	SOIL	753969	8531697	1	SOIL	755569	8501297	2
LAG	782769	8520497	-1	LAG	754369	8531697	4	LAG	755969	8501297	4
LAG	783169	8520497	3	LAG	754699	8531712	3	LAG	751569	8500897	1
SOIL	778369	8520097	3	LAG	755169	8531697	5	LAG	752769	8500897	6
LAG	779207	8520132	-1	LAG	755601	8531779	3	LAG	753169	8500897	3
SOIL	779569	8520097	2	LAG	755953	8531780	2	LAG	753969	8500897	5
LAG	780386	8520071	5	LAG	756369	8531697	5	LAG	754369	8500897	2
LAG	780822	8520118	-1	LAG	756769	8531697	3	SOIL	755169	8500897	3
LAG	781569	8520097	2	LAG	757169	8531697	2	SOIL	755569	8500897	3
LAG	781969	8520097	1	LAG	757569	8531697	3	SOIL	753169	8500497	4
LAG	782369	8520097	1	LAG	758369	8531697	2	SOIL	753569	8500497	6
SOIL	782769	8520097	1	LAG	758769	8531697	4	SOIL	753969	8500497	4
LAG	783169	8520097	1	LAG	759569	8531697	1	SOIL	754369	8500497	4
SOIL	778369	8519697	1	SOIL	759969	8531697	2	SOIL	754769	8500497	4
SOIL	778769	8519697	2	LAG	760369	8531697	2	SOIL	755169	8500497	5
SOIL	779169	8519697	1	LAG	760769	8531697	1	SOIL	755569	8500497	9
LAG	779569	8519697	-1	LAG	761169	8531697	1	SOIL	755969	8500497	3
LAG	779969	8519697	4	LAG	761569	8531697	6	LAG	752769	8500097	1

For personal use only

Sample Type	Easting	Northing	Au ppb	Sample Type	Easting	Northing	Au ppb	Sample Type	Easting	Northing	Au ppb
LAG	780369	8519697	-1	LAG	762769	8531697	2	LAG	753169	8500097	20
SOIL	780769	8519697	2	LAG	763169	8531697	3	SOIL	753569	8500097	6
SOIL	781169	8519697	2	SOIL	763569	8531697	3	LAG	753988	8500088	13
SOIL	781569	8519697	13	SOIL	763969	8531697	2	SOIL	754369	8500097	3
SOIL	781969	8519697	1	SOIL	764369	8531697	4	SOIL	754769	8500097	3
SOIL	782369	8519697	3	LAG	764769	8531697	1	SOIL	755169	8500097	3
SOIL	782769	8519697	2	SOIL	765169	8531697	3	SOIL	755569	8500097	4
LAG	783169	8519697	2	SOIL	766769	8531697	1	SOIL	755945	8500126	4
SOIL	778369	8519297	3	SOIL	751169	8531297	-1	SOIL	752769	8499697	3
SOIL	778769	8519297	2	SOIL	751569	8531297	2	SOIL	753169	8499697	4
SOIL	779169	8519297	3	LAG	751969	8531297	2	LAG	753969	8499697	2
SOIL	779569	8519297	3	SOIL	752369	8531297	1	SOIL	754369	8499697	3
LAG	779969	8519297	2	LAG	752769	8531297	1	SOIL	754769	8499697	2
LAG	780769	8519297	2	SOIL	753169	8531297	2	SOIL	755169	8499697	3
LAG	781169	8519297	2	LAG	753569	8531297	3	SOIL	755569	8499697	3
SOIL	781969	8519297	2	LAG	753966	8531305	167	SOIL	753169	8499297	3
SOIL	782369	8519297	2	SOIL	754369	8531297	1	SOIL	753569	8499297	3
SOIL	782769	8519297	2	LAG	754797	8531297	4	SOIL	753969	8499297	5
LAG	783169	8519297	2	LAG	755169	8531297	4	SOIL	754369	8499297	2
SOIL	778369	8518897	3	LAG	755969	8531297	4	SOIL	754769	8499297	4

-ENDS-

Authorised for release by the Board of Directors

For further information, please contact:

Investor enquiries

John Ingram
 MD, Patronus Resources
 +61 8 9242 2227

Media enquiries

Nicholas Read
 Read Corporate
 +61 419 929 046

ABOUT PATRONUS RESOURCES LTD

Patronus Resources (ASX: PTN) is a leading West Australian and Northern Territory gold, base metals and uranium development and exploration company, with a combined gold Mineral Resource exceeding than **1.2Moz gold**. Patronus's 100% owned Cardinia Gold Project (CGP) is located in the highly prospective North-Eastern Goldfields region of Western Australia. The CGP has a 1 Moz gold Mineral Resource defined in both oxide and deeper primary mineralisation at East Cardinia and Mertondale. The Northern Territory Pine Creek Project boasts more than 1,500 square kilometres of prime tenure in the Pine Creek Orogen, which hosts significant gold and world class uranium deposits. Patronus has a current gold MRE of 0.3Moz at its Fountain Head Project and 177kt zinc, 37kt lead, 16Moz silver and 0.2Moz gold at its Iron Blow and Mt Bonnie base metals projects.

With a proven track record of monetisation of assets and a strong balance sheet, PTN is poised to deliver strong growth to PTN shareholders throughout this period of transformational growth.

REFERENCES

1. PNX ASX Announcement 29 January 2019 "Gold mineralisation extended at Cookies Corner, NT"
2. PNX ASX Announcement 31st May 2023 "Multiple surface samples exceed 100 g/t gold at PNX's northern exploration leases"
3. PNX ASX Announcement 25th January 2024 "Northern Leases Gold Exploration, Burnside, NT"

COMPETENT PERSONS STATEMENT

The information contained in this report relating to exploration results relates to information compiled or reviewed by Leah Moore. Ms Moore is a member of the Australian Institute of Geoscientists and is a full-time employee of the company. Ms Moore has sufficient experience of relevance to the styles of mineralisation and the types of deposit under consideration, and to the activities undertaken to qualify as a Competent Person as defined in the 2012 edition of the JORC "Australasian Code for Reporting of Exploration Results, Mineral Resources and Ore Reserves". Ms Moore consents to the inclusion in this report of the matters based on information in the form and context in which it appears.

CAUTIONARY STATEMENT

In relation to the disclosure of visual mineralisation, the Company cautions that visual estimates of sulphide material abundance should never be considered a proxy or substitute for laboratory analysis. Laboratory assay results are required to determine the widths and grade of the visible mineralisation reported in preliminary geological logging. The Company will update the market when laboratory analytical results become available.

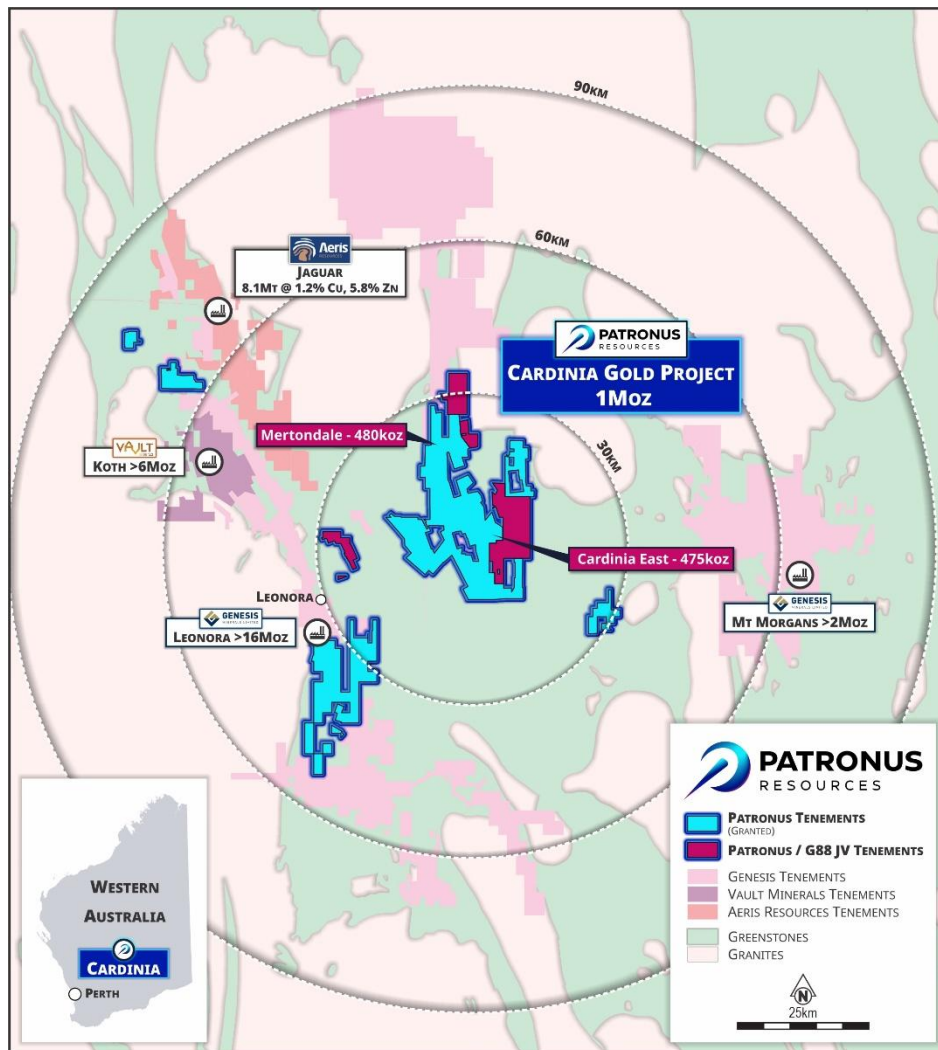


Figure A1 – Regional overview showing PTN tenure in relation to neighbouring production centres at Leonora, WA.

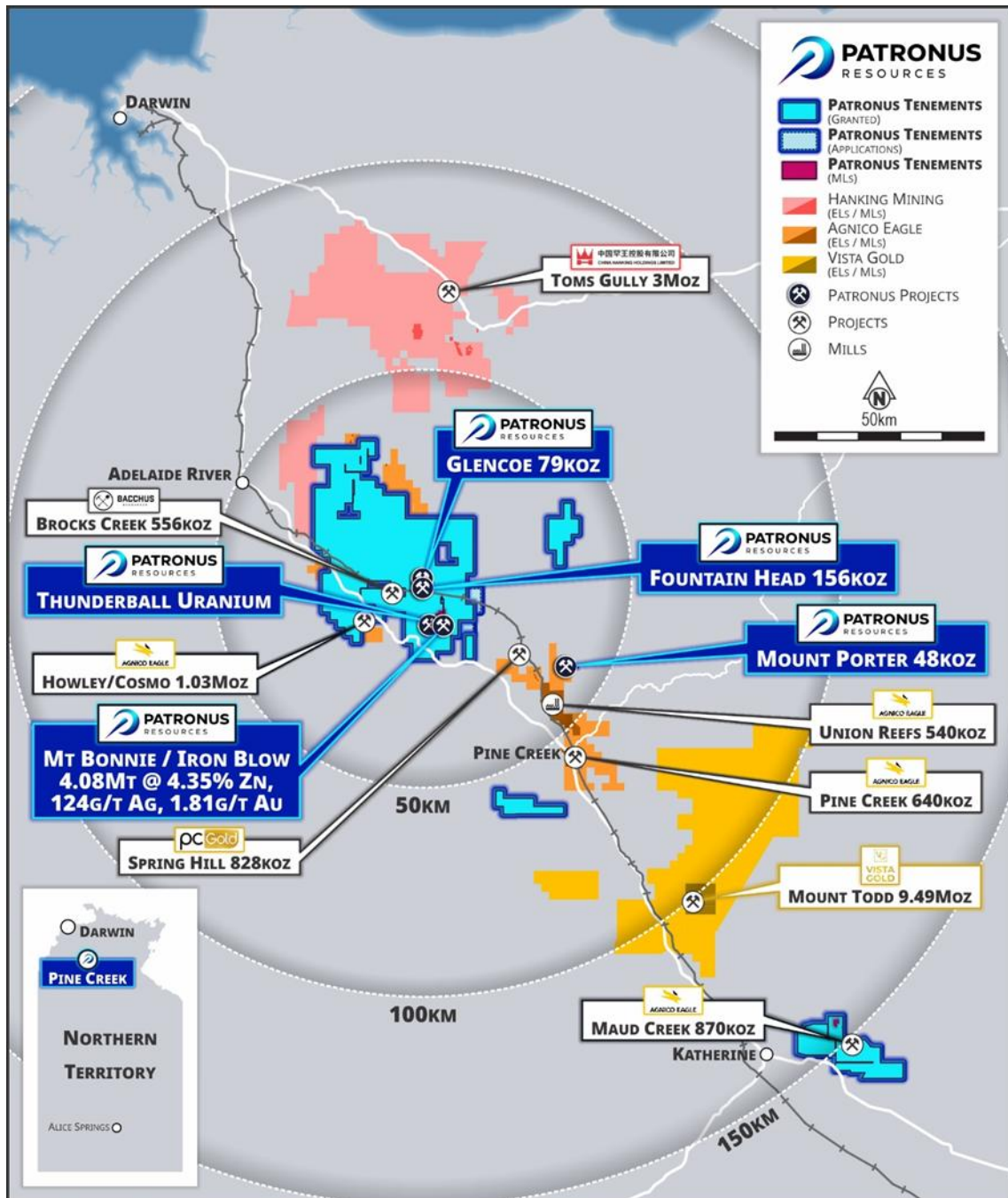


Figure A2 – Regional overview showing PTN tenure in relation to neighbouring projects at Pine Creek in the NT.

For personal use only

Mineral Resources - Gold

Project Area	Measured			Indicated			Inferred			TOTAL		
	Tonnes (Mt)	Grade (g/t Au)	Ounces ('000)	Tonnes (Mt)	Grade (g/t Au)	Ounces ('000)	Tonnes (Mt)	Grade (g/t Au)	Ounces ('000)	Tonnes (Mt)	Grade (g/t Au)	Ounces ('000)
Mertondale												
Mertons Reward	-	-	-	1.5	1.9	90	0.2	1.9	13	1.7	1.9	103
Mertondale 3-4/Nth	-	-	-	1.8	1.6	96	0.8	1.6	42	2.7	1.6	138
Tonto	-	-	-	1.9	1.1	68	1.1	1.2	45	3.0	1.2	113
Mertondale 5	-	-	-	0.8	2.0	49	0.2	1.8	11	1.0	1.9	60
Eclipse	-	-	-	-	-	-	0.8	1.0	24	0.8	1.0	24
Quicksilver	-	-	-	-	-	-	1.2	1.1	42	1.2	1.1	42
Mertondale Total	-	-	-	6.0	1.6	303	4.3	1.3	177	10.4	1.4	480
Cardinia East												
Helens	-	-	-	1.4	1.5	64	1.3	1.4	57	2.7	1.4	121
Helens East	-	-	-	0.4	1.7	24	1.0	1.5	46	1.4	1.6	70
Fiona	-	-	-	0.2	1.3	10	0.1	1.1	3	0.3	1.3	13
Rangoon	-	-	-	1.3	1.3	56	1.5	1.3	65	2.8	1.3	121
Hobby	-	-	-	-	-	-	0.6	1.3	23	0.6	1.3	23
Cardinia Hill	-	-	-	0.5	2.2	38	1.6	1.1	59	2.2	1.4	97
Cardinia U/G	-	-	-	0.0	2.4	1	0.4	2.4	27	0.4	2.4	28
Cardinia East Total	-	-	-	3.9	1.5	193	6.4	1.4	280	10.4	1.4	475
TOTAL WA				9.8	1.6	496	10.8	1.3	457	20.8	1.4	955
Fountain Head												
Fountain Head	-	-	-	0.9	1.4	41	1.1	1.6	56	2.0	1.5	96
Tally Ho	-	-	-	0.9	2.0	59	-	-	-	0.9	2.0	59
Glencoe	0.4	1.32	18	1.2	1.1	43	0.5	1.2	18	2.1	1.2	79
Subtotal Fountain Head	0.4	1.32	18	3.0	1.5	143	1.6	1.4	74	5.0	1.4	234
Mt Porter												
Mt Porter	-	-	-	0.5	2.30	40	0.5	1.90	8	0.70	2.20	48
TOTAL NT	0.4	1.3	18	3.5	1.2	183	2.1	1.2	82	5.7	1.5	282
TOTAL RESOURCES	0.4	1.3	18	13.3	1.6	679	12.9	1.3	539	26.5	1.4	1,237

The information in this table that relates to the Mineral Resources for Mertons Reward, Mert 3-4/Nth and Mert 5 have been extracted from PTN ASX Announcement on 12th Feb 2025 titled 'Mertondale MRE Update'. Resources for Quicksilver, Eclipse, Tonto and Cardinia East have been extracted from the Company's ASX announcement on 3 July 2023 titled "Cardinia Gold Project Mineral Resource Passes 1.5Moz" and are available at www.asx.com. Mineral Resources reported in accordance with JORC 2012 using a 0.4 g/t Au cut-off within AUD2,600 optimisation shells¹. Underground Resources are reported using a 2.0 g/t cut-off grade outside AUD2,600 optimisation shells. The information in this table that relates to the Mineral Resources for Fountain Head and Tally Ho have been extracted from the ASX announcement of PNX Metals Limited (PNX) on 16 June 2020 titled "Mineral Resource Update at Fountain Head" and are reported utilising a cut-off grade of 0.7 g/t Au and can be found at www.asx.com reported under the ASX code 'PNX'. The information in this table that relates to the Mineral Resources for Glencoe have been extracted from the PNX ASX announcement on 30th August 2022 titled "Glencoe Gold MRE Update" and are reported utilising a cut-off grade of 0.7g/t Au and can be found at www.asx.com reported under the ASX code 'PNX'. The information in this table that relates to the Mineral Resources for Mt Porter have been extracted from the PNX ASX announcement titled "PNX acquires the Mt Porter Gold Deposit, NT" on 28th September 2022 and are reported using a cut-off grade of 1.0 g/t Au and can be found at www.asx.com under the ASX code 'PNX'. The information in this table that relates to the Mineral Resources for Fountain Head, Tally Ho, Glencoe and Mt Porter was also reported in the Scheme Booklet dated 17 July 2024 issued by PNX for the scheme of arrangement between PNX and the shareholders of PNX for the acquisition of PNX by the Company. The Scheme Booklet was released to ASX on 18 July 2024 and can be found at www.asx.com under the ASX codes 'PTN' and 'PNX'. The Company confirms that it is not aware of any new information or data that materially affects the information included in the original market announcements and that all material assumptions and technical parameters underpinning the estimates in the relevant market announcements referenced in this release continue to apply and have not materially changed. The Company confirms that the form and context in which the Competent Persons findings are presented have not been materially modified from any of the original announcements.

Mineral Resources – Base Metals

Iron Blow Mineral Resource

JORC Classification	Tonnes (Mt)	Grade						
		Zn (%)	Pb (%)	Cu (%)	Ag (g/t)	Au (g/t)	ZnEq (%)	AuEq (g/t)
Indicated	2.08	5.49	0.91	0.30	143	2.19	13.39	10.08
Inferred	0.45	1.11	0.18	0.07	27	1.71	4.38	3.30
TOTAL	2.53	4.71	0.78	0.26	122	2.10	11.79	8.87
Contained Metal		119kt	18kt	7kt	9.9Moz	171koz	298kt	722koz

Iron Blow Mineral Resources by JORC Classification as at 03 May 2017 estimated utilising a cut-off grade of 1.0 g/t AuEq. See ASX:PNX release 'Hayes Creek Mineral Resources Exceed 1.1Moz Gold Equivalent' 3 May 2017 for details.

Mt Bonnie Mineral Resource

JORC Classification	Tonnes (Mt)	Grade						
		Zn (%)	Pb (%)	Cu (%)	Ag (g/t)	Au (g/t)	ZnEq (%)	AuEq (g/t)
Indicated	1.38	3.96	1.15	0.23	128	1.41	9.87	8.11
Inferred	0.17	2.11	0.87	0.16	118	0.80	6.73	5.53
TOTAL	1.55	3.76	1.12	0.22	127	1.34	9.53	7.82
Contained Metal		58kt	17kt	3kt	6.3Moz	69koz	147kt	389koz

Mt Bonnie Mineral Resources by JORC Classification as at 08 February 2017 estimated utilising a cut-off grade of 0.5 g/t Au for Oxide/Transitional Domain, 1% Zn for Fresh Domain and 50g/t Ag for Ag Zone Domain. See ASX:PNX release 'Upgrade to Mt Bonnie Zinc-Gold-Silver Resource, Hayes Creek' 9 February 2017 for details.

Hayes Creek Mineral Resource (Iron Blow + Mt Bonnie)

JORC Classification	Tonnes (Mt)	Grade						
		Zn (%)	Pb (%)	Cu (%)	Ag (g/t)	Au (g/t)	ZnEq (%)	AuEq (g/t)
Indicated	3.46	4.88	1.01	0.27	137.00	1.88	11.99	9.29
Inferred	0.62	1.39	0.37	0.10	52.00	1.46	5.03	3.91
TOTAL	4.08	4.35	0.91	0.25	124.00	1.81	10.93	8.47
Contained Metal		177kt	37kt	10kt	16Moz	238koz	445kt	1,110koz

Notes: Due to effects of rounding, totals may not represent the sum of all components. Metallurgical recoveries and metal prices have been applied in calculating zinc equivalent (ZnEq) and gold equivalent (AuEq) grades.

At Iron Blow a mineralisation envelope was interpreted for each of the two main lodes, the East Lode (Zn-Au-Ag-Pb) and West Lode (Zn-Au), and four subsidiary lodes with a 1 g/t AuEq cut-off used to interpret and report these lodes. At Mt Bonnie Zn domains are reported above a cut-off grade of 1% Zn, gold domains are reported above a cut-off grade of 0.5 g/t Au and silver domains are reported above a cut-off grade of 50 g/t Ag. To assess the potential value of the total suite of minerals of economic interest, formulae were developed to calculate metal equivalency for Au and Zn. Metal prices were derived from average consensus forecasts from external sources for the period 2017 through 2021 and are consistent with those used in PNX's recently updated Mt Bonnie Mineral Resource Estimate. Metallurgical recovery information was sourced from test work completed at the Iron Blow deposit, including historical test work. Mt Bonnie and Iron Blow have similar mineralogical characteristics and are a similar style of deposit. In PNX's opinion all the metals used in the equivalence calculation have a reasonable potential to be recovered and sold. PNX has chosen to report both the ZnEq and AuEq grades as although individually zinc is the dominant metal by value, the precious metals are the dominant group by value and will be recovered and sold separately to Zn.

The formulae below were applied to the estimated constituents to derive the metal equivalent values:

Gold Equivalent (field = "AuEq") (g/t) = (Au grade (g/t) * (Au price per ounce/31.10348) * Au recovery) + (Ag grade (g/t) * (Ag price per ounce/31.10348) * Ag recovery) + (Cu grade (%) * (Cu price per tonne/100) * Cu recovery) + (Pb grade (%) * (Pb price per tonne/100) * Pb recovery) + (Zn grade (%) * (Zn price per tonne/100) * Zn recovery) / (Au price per ounce/31.10348 * Au recovery)

Zinc Equivalent (field = "ZnEq") (%) = (Au grade (g/t) * (Au price per ounce/31.10348) * Au recovery) + (Ag grade (g/t) * (Ag price per ounce/31.10348) * Ag recovery) + (Cu grade (%) * (Cu price per tonne/100) * Cu recovery) + (Pb grade (%) * (Pb price per tonne/100) * Pb recovery) + (Zn grade (%) * (Zn price per tonne/100) * Zn recovery) / (Zn price per tonne/100 * Zn recovery)

	Unit	Price	Recovery Mt Bonnie	Recovery Iron Blow
Zn	US\$/t	\$2,450	80%	80%
Pb	US\$/t	\$2,100	60%	60%
Cu	US\$/t	\$6,200	60%	60%
Ag	US\$/troy oz	\$20.50	70%	80%
Au	US\$/troy oz	\$1,350	55%	60%

The Company confirms that it is not aware of any new information or data that materially affects the information included in the original market announcements and that all material assumptions and technical parameters underpinning the estimates in the relevant market announcements referenced in this release continue to apply and have not materially changed. The Company confirms that the form and context in which the Competent Persons findings are presented have not been materially modified from any of the original announcements.

For personal use only

Appendix A
JORC 2012 TABLE 1 REPORT
Section 1 & 2

Section 1 Sampling Techniques and Date

(criteria in this section apply to all succeeding sections.)

Criteria	JORC Code Explanation	Commentary
Sampling Techniques	<p><i>Nature and quality of sampling (eg cut channels, random chips, or specific specialised industry standard measurement tools appropriate to the minerals under investigation, such as down hole gamma sondes, or handheld XRF instruments, etc). These examples should not be taken as limiting the broad meaning of sampling.</i></p> <p><i>Include reference to measures taken to ensure sample representivity and the appropriate calibration of any measurement tools or systems used.</i></p> <p><i>Aspects of the determination of mineralisation that are Material to the Public Report.</i></p> <p><i>In cases where 'industry standard' work has been done this would be relatively simple (eg 'reverse circulation drilling was used to obtain 1 m samples from which 3 kg was pulverised to produce a 30g charge for fire assay'). In other cases more explanation may be required, such as where there is coarse gold that has inherent sampling problems. Unusual commodities or mineralisation types (eg submarine nodules) may warrant disclosure of detailed information.</i></p>	<ul style="list-style-type: none"> • Either lag, soil or rock chips were taken at points on a 400m x 400m grid with hand held GPS navigation. • Sample type was determined on ground with lag being the preference for sample medium. If no LAG was present then either soil or a rock chip (if outcrop) taken. • A 2mm and 7mm sieve was used. Material was collected into a dustpan and put through the sieve's. • Any material larger than 7mm, or any organic material, was discarded. • A trowel or scoop was used to collect the remaining material into a pre-numbered calico bag. Sample size between 500g-1.5kg. • Soil samples were placed into numbered Kraft bags with 200-300g size. • Rock chip weights varied between 1-5kg.
Drilling Techniques	<p><i>Drill type (eg core, reverse circulation, open-hole hammer, rotary air blast, auger, Bangka,</i></p>	<ul style="list-style-type: none"> • No drilling occurred.

	<p><i>sonic, etc) and details (eg core diameter, triple or standard tube, depth of diamond tails, facesampling bit or other type, whether core is oriented and if so, by what method, etc).</i></p>	
<p>Drill Sample Recovery</p>	<p><i>Method of recording and assessing core and chip sample recoveries and results assessed.</i></p> <p><i>Measures taken to maximise sample recovery and ensure representative nature of the samples.</i></p> <p><i>Whether a relationship exists between sample recovery and grade and whether sample bias may have occurred due to preferential loss/gain of fine/coarse material.</i></p>	<ul style="list-style-type: none"> • No drill samples.
<p>Logging</p>	<p><i>Whether core and chip samples have been geologically and geotechnically logged to a level of detail to support appropriate Mineral Resource estimation, mining studies and metallurgical studies.</i></p> <p><i>Whether logging is qualitative or quantitative in nature. Core (or costean, channel, etc) photography.</i></p> <p><i>The total length and percentage of the relevant intersections logged.</i></p>	<ul style="list-style-type: none"> • Not applicable. Basic field observations were recorded at each sample site (eg colour, slope, vegetation cover). • Rock chips were recorded with basic lithology and alteration codes and structures where visible.
<p>Sub-sampling Techniques and Sample Preparation</p>	<p><i>If core, whether cut or sawn and whether quarter, half or all core taken.</i></p> <p><i>If non-core, whether riffled, tube sampled, rotary split, etc and whether sampled wet or dry.</i></p> <p><i>For all sample types, the nature, quality and appropriateness of the sample preparation technique.</i></p> <p><i>Quality control procedures adopted for all sub-</i></p>	<ul style="list-style-type: none"> • Either lag, soil or rock chips were taken at points on a 400m x 400m grid with hand held GPS navigation. • Sample type was determined on ground with lag being the preference for sample medium. If no LAG was present then either soil or a rock chip (if outcrop) taken. • A 2mm and 7mm sieve was used, and was based on a baseline study of surface sampling at C6 prospect area. • Material was collected into a dustpan and put through the sieve's. • Any material larger than 7mm, or any organic material, was discarded. • A trowel or scoop was used to collect the remaining material into a pre-numbered calico bag. Sample size was between 500g-1.5kg. • Soil samples were placed into numbered Kraft bags with 200-300g size. • Rock chip weights varied between 1-5kg.

	<p><i>sampling stages to maximise representivity of samples.</i></p> <p><i>Measures taken to ensure that the sampling is representative of the in situ material collected, including for instance results for field duplicate/second-half sampling.</i></p> <p><i>Whether sample sizes are appropriate to the grain size of the material being sampled.</i></p>	
<p>Quality of assay data and laboratory tests</p>	<p><i>The nature, quality and appropriateness of the assaying and laboratory procedures used and whether the technique is considered partial or total.</i></p> <p><i>For geophysical tools, spectrometers, handheld XRF instruments, etc, the parameters used in determining the analysis including instrument make and model, reading times, calibrations factors applied and their derivation, etc.</i></p> <p><i>Nature of quality control procedures adopted (eg standards, blanks, duplicates, external laboratory checks) and whether acceptable levels of accuracy (ie lack of bias) and precision have been established.</i></p>	<ul style="list-style-type: none"> • Field duplicates were collected every 100 samples. • Samples were subjected to four-acid digest (HCl-HNO₃-HF-HClO₄) and analysed using ICP-OES / MS finish, suitable for effective total digestion of most rock-forming minerals. This technique is appropriate for trace-level multi-element soil geochemistry. • ALS undertook internal QAQC protocols including analysis of standards, blanks and duplicates. QAQC results were reviewed and considered acceptable for this early stage exploration program. • No geophysical or handheld XRF were used in this program.
<p>Verification of sampling and assaying</p>	<p><i>The verification of significant intersections by either independent or alternative company personnel.</i></p> <p><i>The use of twinned holes.</i></p> <p><i>Documentation of primary data, data entry procedures, data verification, data storage (physical and electronic) protocols.</i></p> <p><i>Discuss any adjustment to assay data</i></p>	<ul style="list-style-type: none"> • Fieldwork was conducted under supervision of senior geological staff. • Data is preliminary and no independent laboratory verification has yet been conducted.
<p>Location of data points</p>	<p><i>Accuracy and quality of surveys used to locate</i></p>	<ul style="list-style-type: none"> • Field data was recorded using handheld GPS devices and field notebooks, and later entered into a

	<p><i>drill holes (collar and down-hole surveys), trenches, mine workings and other locations used in Mineral Resource estimation.</i></p> <p><i>Specification of the grid system used.</i></p> <p><i>Quality and adequacy of topographic control</i></p>	<p>spreadsheet which was imported into the Database after careful validation.</p>
<p>Data spacing and distribuion</p>	<p><i>Data spacing for reporting of Exploration Results.</i></p> <p><i>Whether the data spacing and distribution is sufficient to establish the degree of geological and grade continuity appropriate for the Mineral Resource and Ore Reserve estimation procedure(s) and classifications applied.</i></p> <p><i>Whether sample compositing has been applied.</i></p>	<ul style="list-style-type: none"> • Point samples were collected on a grid of 400m x 400m in MGA 94 52. • Excluded areas include: non-PTN mining leases, known heritage sites, areas with dense drilling, roads, station homesteads etc.
<p>Orientation of data in relation to geological structure</p>	<p><i>Whether the orientation of sampling achieves unbiased sampling of possible structures and the extent to which this is known, considering the deposit type.</i></p> <p><i>If the relationship between the drilling orientation and the orientation of key mineralised structures is considered to have introduced a sampling bias, this should be assessed and reported if material.</i></p>	<ul style="list-style-type: none"> • Not applicable.
<p>Sample security</p>	<p><i>The measures taken to ensure sample security</i></p>	<ul style="list-style-type: none"> • Samples were transported to ALS Perth via PTN staff delivering to a transport depot in Darwin, and were considered appropriately secure. • On receipt of the samples, the laboratory independently checked the sample submission form to verify samples received and readied the samples for sample preparation. Intertek sample security protocols are of industry standard and deemed acceptable.
<p>Audits or reviews</p>	<p><i>The results of any audits or reviews of sampling techniques and data</i></p>	<ul style="list-style-type: none"> • No external reviews have been conducted as of yet.

Section 2 Reporting of Exploration Results

<p>Mineral tenement and land tenure status</p>	<p><i>Type, reference name/number, location and ownership including agreements or material issues with third parties such as joint ventures, partnerships, overriding royalties, native title interests, historical sites, wilderness or national park and environmental settings.</i></p> <p><i>The security of the tenure held at the time of reporting along with any known impediments to obtaining a licence to operate in the area.</i></p>	<ul style="list-style-type: none"> The Announcement covers granted Licences ML33882, ML33883, EL10120, EL23509, EL25120, EL25379, EL27363, EL31099, EL31893, EL32489, EL33217, EL33479, EL33536, EL33784, ML23839, ML29679, ML30512, ML30936, ML31124, ML33743, ML33897, MLN816, (100% owned by Patronus Resources), and ML29933, ML29937, EL10012, EL10347, EL23431, EL23536, EL23540, EL23541, EL24018, EL24051, EL24058, EL24351, EL24405, EL24409, EL24715, EL25054, EL25295, EL28902, EL33713, EL33718, EL33878, EL9608, ML30293 (90% owned by Patronus Resources and 10% owned by NT Mining Operations Ltd (subsidiary of Agnico Eagle Australia)) (see PNX ASX releases 14 August 2014 and 12 December 2016). All Exploration Leases are situated within Ban Ban, Douglas, Mt Kepler, Mt Ringwood, Douglas, Mary River West pastoral stations. PTN has permission from the pastoral lease owners to access the areas. There are no formal landowner access agreements in place. The tenements are in good standing and no known impediments exist.
<p>Exploration done by other parties</p>	<p><i>Acknowledgment and appraisal of exploration by other parties</i></p>	<ul style="list-style-type: none"> The area is well known for gold mineralisation and has been extensively explored, particularly for alluvial gold, since the 1870's. There are a number of historic gold, copper and base metals mines across the tenement package, as well as uranium deposits. Major explorers in the area have included Croc Gold, Kirkland Lake, and PNX Metals. Historic exploration can be broken up into areas, which were eventually consolidated in 2014; <p>Glencoe/Fountain Head</p> <ul style="list-style-type: none"> Magnum Resources Ltd (1985-1995). Australasia Gold (2006-2011). Newmarket Gold NT (2012-2016). PNX Metals (2018-2023). <p>Thunderball</p> <ul style="list-style-type: none"> The area is well known for gold mineralisation and has been extensively explored, particularly for alluvial-elluvial gold, since the 1870. There are a number of historic gold mines in the immediate area. Very little of the historic work tested for uranium. Significant uranium exploration in the prospect areas has been completed by two companies: <ul style="list-style-type: none"> Thundelarra Exploration (renamed Element 92) (2008-13). Oz Uranium (subsidiary of Rockland Resources) (2013-16).

		<ul style="list-style-type: none"> • PNX was in partnership with Oz Uranium from 2014 (refer PNX ASX release 9 November 2023) and acquired EL23509 as part of an agreement (refer PNX ASX release 28 June 2022). • PTN and PNX merged in September 2024. • No other uranium deposits are known in the immediate area, though there are many uranium prospects/deposits within the greater Pine Creek Orogen. <p>Northern Leases</p> <ul style="list-style-type: none"> • Significant exploration was conducted by four companies: <ul style="list-style-type: none"> ○ WR Grace Australia (1980-85). ○ WMC Resources (1985-1990). ○ Acacia Resources (1995-1999). ○ Territory Uranium Corp (2007-2012). • The Goodall Gold Deposit was discovered by WG Grace Australia and delineated and mines by WMC Resources. • No other deposits are known in te immedidate area, although there are many in the Pine Creel Orogen.
Geology	<i>Deposit type, geological setting and style of mineralisation.</i>	<ul style="list-style-type: none"> • The Pine Creek Orogen (PCO), located on the northern periphery of the North Australian Craton, comprises Neoproterozoic granitic and gneissic basement, unconformably overlain by a thick succession of Paleoproterozoic clastic, carbonate and carbonaceous sedimentary and volcanic rocks that are extensively intruded by syn- to post-tectonic mafic and granitic rocks. • The PCO is subdivided into three domains that have distinct depositional and tectono-thermal histories between 2020-1830 Ma and from west to east are the Litchfield Province, Central Domain and the Nimbuwah Domain. • Located in the Central Domain which is dominated by the Cosmo Supergroup (South Alligator and Finnis River Groups). The Paleoproterozoic sequence comprises a thick succession of carbonaceous shale carbonate rocks, ironstone, and tuff, overlain by phyllite slate greywacke and quartz mica schist. Dolerite sills (Zamu Dolerite and equivalents) intruded the sequence prior to deformation. The Cosmo supergroup hosts most of the significant gold, uranium and base metal deposits in the NT. Regional deformation and sub-greenschist to greenschist metamorphism in the Central Domain is thought to have occurred between 1870-1855 Ma and is constrained by the maximum depositional age of the Burrell Creek Formation and the emplacement of post-orogenic granites of the c.1835 Ma Cullen Supersuite.
Drill hole Information	<i>A summary of all information material to the understanding of the exploration results including a tabulation of the following information for all Material drill holes:</i>	<ul style="list-style-type: none"> • Relevant surface sample information can be found in Table 1 in the body of the announcement.

personal use only

	<ul style="list-style-type: none"> • easting and northing of the drill hole collar • elevation or RL (Reduced Level – elevation above sea level in metres) of the drill hole collar • dip and azimuth of the hole • down hole length and interception depth • hole length. <p>If the exclusion of this information is justified on the basis that the information is not Material and this exclusion does not detract from the understanding of the report, the Competent Person should clearly explain why this is the case.</p>	
<p>Data aggregation methods</p>	<p>In reporting Exploration Results, weighting averaging techniques, maximum and/or minimum grade truncations (eg cutting of high grades) and cut-off grades are usually Material and should be stated.</p> <p>Where aggregate intercepts incorporate short lengths of high grade results and longer lengths of low grade results, the procedure used for such aggregation should be stated and some typical examples of such aggregations should be shown in detail.</p> <p>The assumptions used for any reporting of metal equivalent values should be clearly stated.</p>	<ul style="list-style-type: none"> • Reported surface results have not been composited and are considered ‘as is’.
<p>Relationship between mineralisation widths and intercept lengths</p>	<p>These relationships are particularly important in the reporting of Exploration Results.</p> <p>If the geometry of the mineralisation with respect to the drill hole angle is known, its nature should be reported.</p> <p>If it is not known and only the down hole lengths are reported, there should be a clear</p>	<ul style="list-style-type: none"> • Not applicable yet.

	<i>statement to this effect (eg 'down hole length, true width not known').</i>	
Diagrams	<i>Appropriate maps and sections (with scales) and tabulations of intercepts should be included for any significant discovery being reported. These should include, but not be limited to a plan view of drill hole collar locations and appropriate sectional views.</i>	<ul style="list-style-type: none"> Refer to the body of the announcement for appropriate maps and diagrams.
Balanced reporting	<i>Where comprehensive reporting of all Exploration Results is not practicable, representative reporting of both low and high grades and/or widths should be practiced to avoid misleading reporting of Exploration Results.</i>	<ul style="list-style-type: none"> All data are provided in Table 1 in the body of the announcement.
Other substantive exploration	<i>Other exploration data, if meaningful and material, should be reported including (but not limited to): geological observations; geophysical survey results; geochemical survey results; bulk samples – size and method of treatment; metallurgical test results; bulk density, groundwater, geotechnical and rock characteristics; potential deleterious or contaminating substances.</i>	<ul style="list-style-type: none"> See body of the announcement.
Further work	<p><i>The nature and scale of planned further work (eg tests for lateral extensions or depth extensions or large-scale step-out drilling).</i></p> <p><i>Diagrams clearly highlighting the areas of possible extensions, including the main geological interpretations and future drilling areas, provided this information is not commercially sensitive.</i></p>	<ul style="list-style-type: none"> Next steps include waiting for the remainder of the Phase 1 results to come in, as well as carrying out Infill Phase 2 sampling of the priority areas.

personal use only

