

SYSTEMATIC EXPLORATION CONTINUES TO STRENGTHEN THE BLAFFO GUETTO RESOURCE ZONE

Standout intercept: 16m at 13.2g/t Au from 197m (BGDD25-005)

Further highlights:

13m at 2.8g/t Au from 257m (BGDD25-010)

10m at 2.9g/t Au from 351m (BGDD25-001)

10m at 2.8g/t Au from 407m (BGDD25-008)

7m at 2.8g/t Au from 98m (BGDD25-012)

7m at 1.9g/t Au from 287m (BGDD25-003)

5m at 4.2g/t Au from 353m (BGDD25-007)

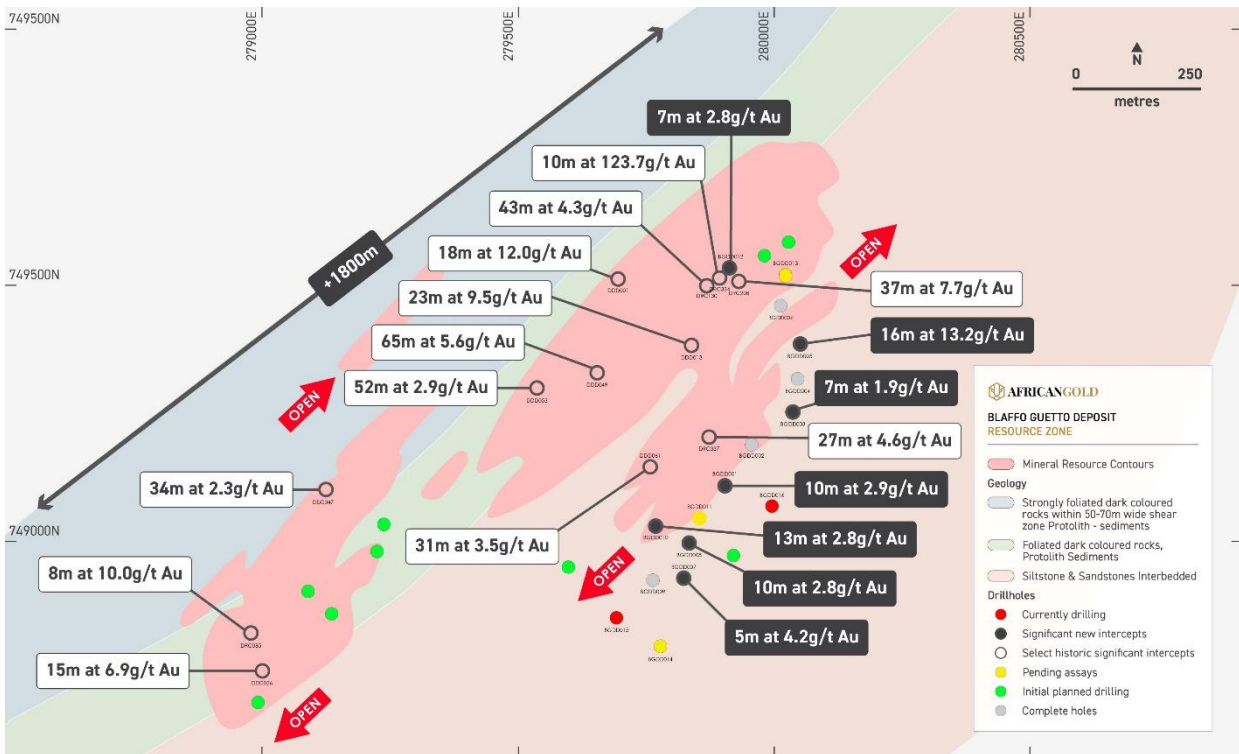


Figure 1: Plan view of Blaffo Guetto mineralisation with key new intercepts highlighted

Drilling confirms consistent grades at near-true thicknesses, strengthens structural and geological understanding, and demonstrates downdip continuity, supporting resource expansion to the east.

African Gold (**ASX: AIG**) (“**African Gold**” or the “**Company**”) is pleased to report the first results from the current drill program at Blaffo Guetto. The program commenced shortly after the announcement of the Mineral Resource Estimate (**MRE**) in June 2025, which reported the Blaffo Guetto Resource at 989,000oz within 12.4 million tonnes at 2.5g/t Au¹. The current >40,000-metre drilling campaign is designed to materially expand the resource footprint and test high-conviction regional targets. Results to date reinforce the Project’s scale, grade and growth potential, with non-headline intervals also adding meaningful ounces to the growing resource base.

African Gold Chief Executive Officer, Adam Oehlman, said: “These initial results from Blaffo Guetto are very encouraging. We are consistently seeing high grades over meaningful widths, which reinforces the scale and quality of the system. Our systematic program is generating high-quality datasets that are building confidence in the geological model and informing the ongoing structural review. With two diamond rigs turning and RC rigs scheduled to commence in November on priority regional targets, we are well positioned to grow the Blaffo Guetto resource and advance additional discoveries across the broader Didievi project area. Our funding position supports an accelerated program, resulting in a steady cadence of assay results and market updates, with a focus on the key value levers of drilling, studies and project execution milestones.”

Current activity and near-term work

Despite the wet season, progress has been solid. Two diamond rigs are currently drilling on the Blaffo Guetto resource, with two RC rigs scheduled to mobilise in November to test priority regional targets.

Funding and cadence

The Company remains well-funded, with approximately A\$16 million in cash and liquid assets, enabling accelerated activity and a steady cadence of assay and market updates.

Technical workstreams

A structural review is underway to refine targeting and optimise follow-up drilling and resource expansion. In parallel, key workstreams are advancing, including metallurgical testwork to support the Scoping Study, environmental baseline assessments, and broader critical-path activities.

Partnerships and support

African Gold acknowledges the continued support of its major shareholder, Montage Gold, which is advancing the Koné Gold Project in Côte d’Ivoire. With Montage’s exploration team executing the Didievi program, the Company is well supported to continue its growth trajectory.

¹ AIG ASX Announcement dated 23 June 2025: Blaffo Guetto’s Inferred Resource Surges 119% to 989,000oz within 12.4 million tonnes at 2.5g/t Au. Inferred Resource of 989,000oz within 12.4 million tonnes at 2.5g/t Au (0.8g/t cut-off).

Didievi – Côte d'Ivoire's Next Multi-Million-Ounce Gold Project

The Didievi Project is emerging as one of Côte d'Ivoire's most exciting gold opportunities.

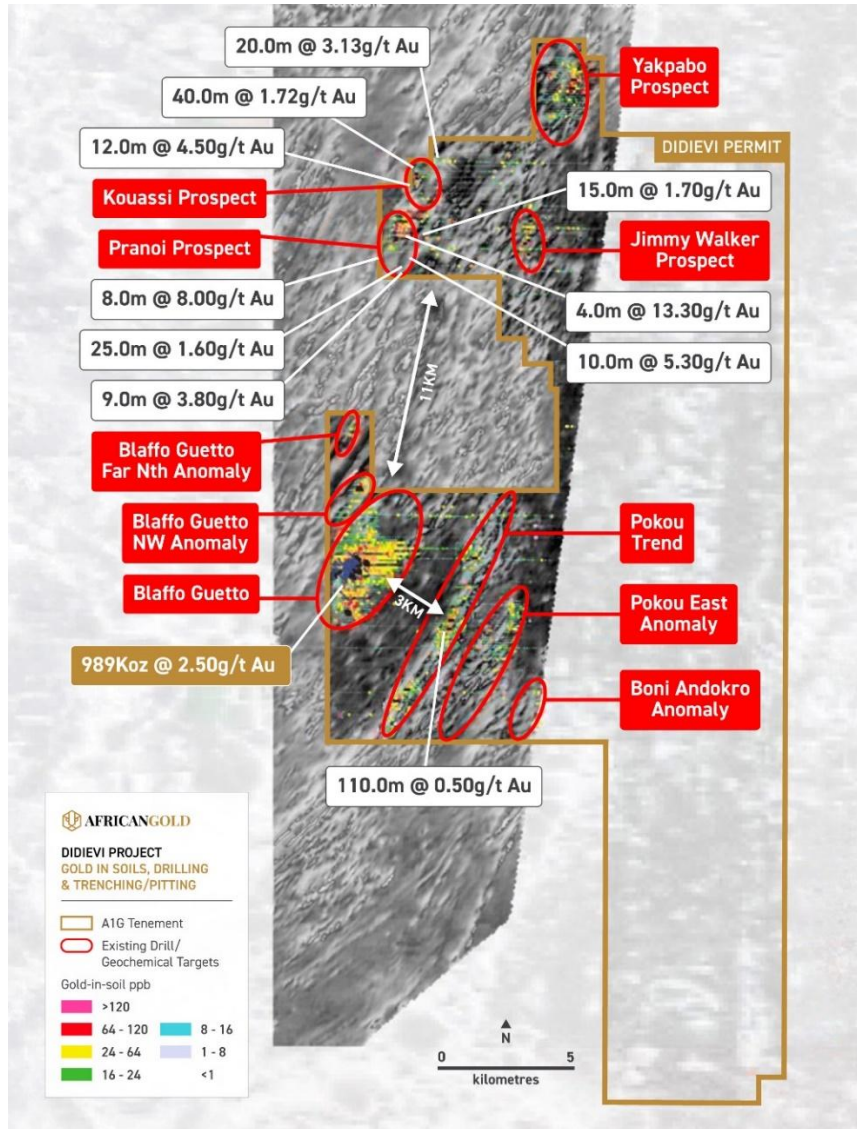


Figure 2: Planview of Didievi tenement with prospects highlighted

Blaffo Guetto remains the cornerstone prospect with close to 1 million ounces already defined at an average grade of 2.5g/t from surface; however, recent drilling at Pranoi has confirmed more than 600 metres of continuous mineralisation along a potential 1.5-kilometre strike, while early work on the 9-kilometre Pokou Trend has already delivered significant intercepts despite limited drilling. These discoveries, combined with eight additional drill-ready targets, underscore the district-scale potential of Didievi to host a multi-million-ounce gold resource.

For personal use only

For personal use only

In addition to scale, Didievi offers rare development flexibility. The Project sits within trucking distance of approximately 8 million tonnes of existing processing capacity, providing a clear pathway to near-term production alongside the potential to support a future standalone operation.

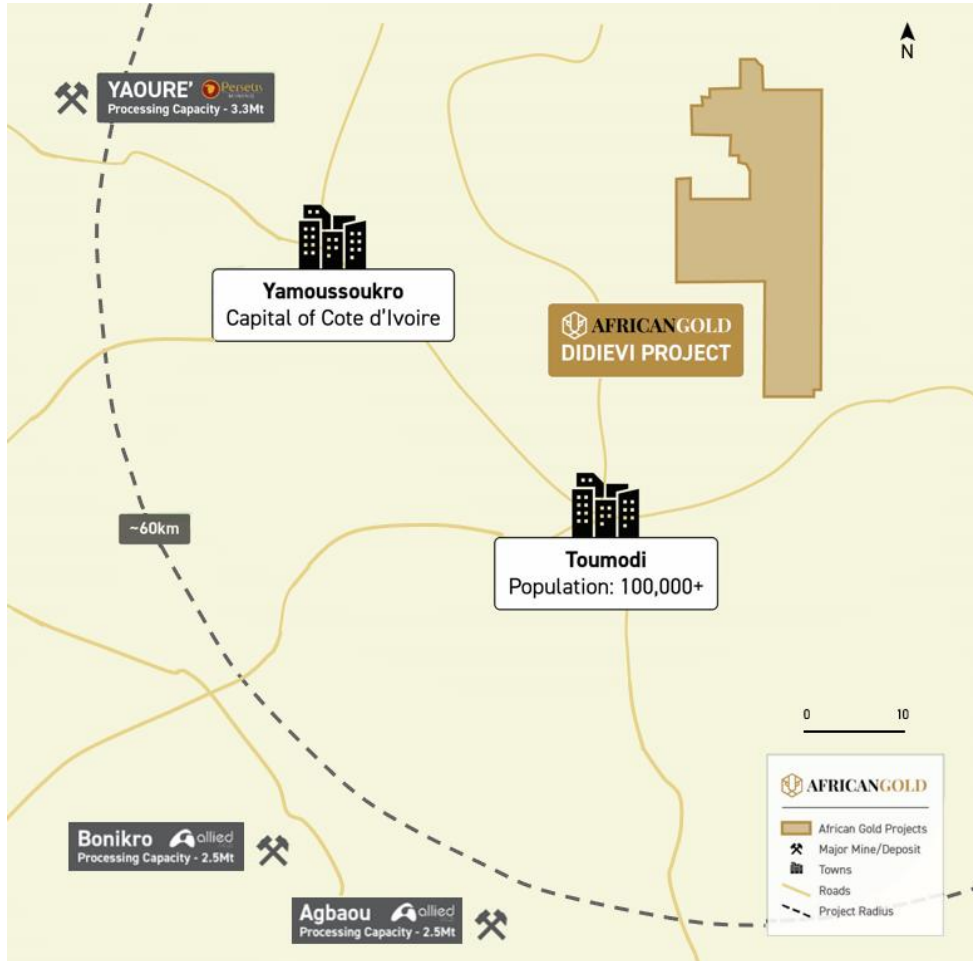


Figure 3: Strategic location of the Didievi tenement

African Gold continues methodical exploration across the broader project area, with the dual objective of growing resources and unlocking the full value of this underexplored, highly prospective gold corridor.

This announcement has been approved for release by the Board.

For further information, please contact:

Mr Adam Oehlman
 Chief Executive Officer
 E: admin@african-gold.com

Competent Person's Statements

The information contained in this announcement that relates to new exploration results for the Didievi Project, Cote d'Ivoire, is based on and fairly reflects, information compiled by Dr Marat Abzalov, who is a fellow of the Australasian Institute of Mining and Metallurgy. Dr Abzalov, via his company Massa Geoservices, has sufficient experience which is relevant to the style of mineralisation and type of deposit under consideration and to the activity he is undertaking to qualify as a Competent Person as defined in the 2012 Edition of the 'Australian Code for Reporting of Exploration Results, Mineral Resources and Ore Reserves'. Dr Abzalov consents to the inclusion in this announcement of the matters based on his information on the form and context in which it appears. Dr Abzalov holds shares and options in African Gold Limited.

The mineral resource estimate referred to in this announcement was reported by the Company in accordance with Listing Rule 5.8 on 23 June 2025. The Company confirms it is not aware of any new information or data that materially affects the mineral resources estimate included in the previous announcement and that all material assumptions and technical parameters underpinning the mineral resource estimate in the previous announcement continue to apply and have not materially changed.

The historical exploration results referred to in this announcement were reported in accordance with Listing Rule 5.7 on 11 August 2021, 8 September 2021, 7 October 2024, 15 October 2024, 31 March 2025, 7 April 2025, 6 May 2025 and 23 June 2025. The Company confirms it is not aware of any new information that materially affects these results

Appendix 1: Drill collar details and intercept information

Table 1: Drill Collar Locations Blaffo Guetto

HOLE_ID	TYPE	EAST	NORTH	RL	LENGTH (m)	DIP	AZI	Status
BGDD25-001	Diamond core	279903	749116	209	423	-55	317	Complete
BGDD25-002	Diamond core	279960	749201	206	434.3	-55	317	Complete
BGDD25-003	Diamond core	280043	749258	212	346.8	-55	317	Complete
BGDD25-004	Diamond core	280050	749324	220	325.2	-55	317	Complete
BGDD25-005	Diamond core	280056	749391	229	276.5	-55	317	Complete
BGDD25-006	Diamond core	280019	749467	239	216.3	-55	317	Complete
BGDD25-007	Diamond core	279830	748937	217	449.7	-55	317	Complete
BGDD25-008	Diamond core	279837	749003	219	440	-55	317	Complete
BGDD25-009	Diamond core	279767	748932	223	430	-55	317	Complete
BGDD25-010	Diamond core	279770	749037	225	420	-55	317	Complete
BGDD25-011	Diamond core	279856	749056	216	420	-55	317	Assays pending
BGDD25-012	Diamond core	279931	749526	247	150	-55	317	Complete
BGDD25-013	Diamond core	280024	749535	255	200	-55	317	Assays pending
BGDD25-014	Diamond core	279783	748804	217	590	-55	317	Assays pending
BGDD25-015	Diamond core	279699	748858	232	363	-55	317	Drilling
BGDD25-016	Diamond core	279923	748984	209	298	-55	317	Drilling

Table 2: New Significant Intercepts Mineralised (cut-off of 0.5g/t Au)

HOLE_ID	FROM	TO	LENGTH	Au (g/t)
BGDD25-001	63	65	2	2.6
BGDD25-001	96	101	5	2.1
BGDD25-001	215	219	4	1.9
BGDD25-001	226	231	4	1.6
BGDD25-001	351	361	10	2.8
BGDD25-001	394	396	2	0.6
BGDD25-002	156	160	4	1.7
BGDD25-002	266	276	10	0.9
BGDD25-002	278	281	2	0.6
BGDD25-002	292	295	4	2.0
BGDD25-003	144	146	2	0.6
BGDD25-003	287	294	7	1.9
BGDD25-005	162	165	3	2.6
BGDD25-005	197	213	16	13.2
BGDD25-007	353	359	5	4.2

For personal use only

BGDD25-008	299	302	3	2.4
BGDD25-008	407	417	10	2.8
BGDD25-009	327	332	5	1.6
BGDD25-009	428	431	3	1.0
BGDD25-010	216	218	2	1.2
BGDD25-010	257	270	13	2.8
BGDD25-010	380	383	2	0.8
BGDD25-012	41	47	6	1.0
BGDD25-012	98	105	7	2.8

For personal use only

Appendix 2: JORC Tables

JORC (2012) TABLE 1 Checklist of Assessment and Reporting Criteria


Section 1 – Sampling Techniques and Data

Criteria	Explanation	Details of the Reported Project																																																																																																																																																																											
(1.1) Sampling techniques	Nature and quality of sampling (eg cut channels, random chips, or specific specialized industry standard measurement tools appropriate to the minerals under investigation, such as down hole gamma sondes, or handheld XRF instruments, etc). These examples should not be taken as limiting the broad meaning of sampling.	<ul style="list-style-type: none"> The new drilling data includes diamond drill core samples collected from the recently drilled 12 drillholes – BGDD25-001 to BGDD-010 and BGDD012 (Table 1.1-1). Drillholes, BGDD25-011, BGDD25-013 and BG25014, have been completed but assays were not received by the date of reporting. Drillholes BGDD-015 and BGDD-016 are currently being drilled. The all reported drillholes were drilled at the Blaffo Guetto deposit of the African Gold Ltd. These drillholes were drilled between July and September of 2025 with an objective to extend the mineralised domains and infill gaps in the Mineral Resources of the Blaffo Guetto deposit estimated in 2025 and referred here as MRE2025 (ASX 2025, June 23) Total length of the completed drillholes is 5,783m, average length 361m (Table 1.1-1): <p><i>Table 1.1-1: Drillholes reported in the current ASX release.</i></p> <table border="1"> <thead> <tr> <th>HOLE_ID</th> <th>TYPE</th> <th>EAST</th> <th>NORTH</th> <th>RL</th> <th>LENGTH (m)</th> <th>DIP</th> <th>AZI</th> <th>Status</th> </tr> </thead> <tbody> <tr><td>BGDD25-001</td><td>Diamond core</td><td>279903</td><td>749116</td><td>209</td><td>423</td><td>-55</td><td>317</td><td>Complete</td></tr> <tr><td>BGDD25-002</td><td>Diamond core</td><td>279960</td><td>749201</td><td>206</td><td>434.3</td><td>-55</td><td>317</td><td>Complete</td></tr> <tr><td>BGDD25-003</td><td>Diamond core</td><td>280043</td><td>749258</td><td>212</td><td>346.8</td><td>-55</td><td>317</td><td>Complete</td></tr> <tr><td>BGDD25-004</td><td>Diamond core</td><td>280050</td><td>749324</td><td>220</td><td>325.2</td><td>-55</td><td>317</td><td>Complete</td></tr> <tr><td>BGDD25-005</td><td>Diamond core</td><td>280056</td><td>749391</td><td>229</td><td>276.5</td><td>-55</td><td>317</td><td>Complete</td></tr> <tr><td>BGDD25-006</td><td>Diamond core</td><td>280019</td><td>749467</td><td>239</td><td>216.3</td><td>-55</td><td>317</td><td>Complete</td></tr> <tr><td>BGDD25-007</td><td>Diamond core</td><td>279830</td><td>748937</td><td>217</td><td>449.7</td><td>-55</td><td>317</td><td>Complete</td></tr> <tr><td>BGDD25-008</td><td>Diamond core</td><td>279837</td><td>749003</td><td>219</td><td>440</td><td>-55</td><td>317</td><td>Complete</td></tr> <tr><td>BGDD25-009</td><td>Diamond core</td><td>279767</td><td>748932</td><td>223</td><td>430</td><td>-55</td><td>317</td><td>Complete</td></tr> <tr><td>BGDD25-010</td><td>Diamond core</td><td>279770</td><td>749037</td><td>225</td><td>420</td><td>-55</td><td>317</td><td>Complete</td></tr> <tr><td>BGDD25-011</td><td>Diamond core</td><td>279856</td><td>749056</td><td>216</td><td>420</td><td>-55</td><td>317</td><td>Assays pending</td></tr> <tr><td>BGDD25-012</td><td>Diamond core</td><td>279931</td><td>749526</td><td>247</td><td>150</td><td>-55</td><td>317</td><td>Complete</td></tr> <tr><td>BGDD25-013</td><td>Diamond core</td><td>280024</td><td>749535</td><td>255</td><td>200</td><td>-55</td><td>317</td><td>Assays pending</td></tr> <tr><td>BGDD25-014</td><td>Diamond core</td><td>279783</td><td>748804</td><td>217</td><td>590</td><td>-55</td><td>317</td><td>Assays pending</td></tr> <tr><td>BGDD25-015</td><td>Diamond core</td><td>279699</td><td>748858</td><td>232</td><td>363</td><td>-55</td><td>317</td><td>Drilling</td></tr> <tr><td>BGDD25-016</td><td>Diamond core</td><td>279923</td><td>748984</td><td>209</td><td>298</td><td>-55</td><td>317</td><td>Drilling</td></tr> <tr><td colspan="5">Total</td><td>5,783</td><td colspan="3"></td></tr> <tr><td colspan="5">Average</td><td>361</td><td colspan="3"></td></tr> </tbody> </table>	HOLE_ID	TYPE	EAST	NORTH	RL	LENGTH (m)	DIP	AZI	Status	BGDD25-001	Diamond core	279903	749116	209	423	-55	317	Complete	BGDD25-002	Diamond core	279960	749201	206	434.3	-55	317	Complete	BGDD25-003	Diamond core	280043	749258	212	346.8	-55	317	Complete	BGDD25-004	Diamond core	280050	749324	220	325.2	-55	317	Complete	BGDD25-005	Diamond core	280056	749391	229	276.5	-55	317	Complete	BGDD25-006	Diamond core	280019	749467	239	216.3	-55	317	Complete	BGDD25-007	Diamond core	279830	748937	217	449.7	-55	317	Complete	BGDD25-008	Diamond core	279837	749003	219	440	-55	317	Complete	BGDD25-009	Diamond core	279767	748932	223	430	-55	317	Complete	BGDD25-010	Diamond core	279770	749037	225	420	-55	317	Complete	BGDD25-011	Diamond core	279856	749056	216	420	-55	317	Assays pending	BGDD25-012	Diamond core	279931	749526	247	150	-55	317	Complete	BGDD25-013	Diamond core	280024	749535	255	200	-55	317	Assays pending	BGDD25-014	Diamond core	279783	748804	217	590	-55	317	Assays pending	BGDD25-015	Diamond core	279699	748858	232	363	-55	317	Drilling	BGDD25-016	Diamond core	279923	748984	209	298	-55	317	Drilling	Total					5,783				Average					361			
HOLE_ID	TYPE	EAST	NORTH	RL	LENGTH (m)	DIP	AZI	Status																																																																																																																																																																					
BGDD25-001	Diamond core	279903	749116	209	423	-55	317	Complete																																																																																																																																																																					
BGDD25-002	Diamond core	279960	749201	206	434.3	-55	317	Complete																																																																																																																																																																					
BGDD25-003	Diamond core	280043	749258	212	346.8	-55	317	Complete																																																																																																																																																																					
BGDD25-004	Diamond core	280050	749324	220	325.2	-55	317	Complete																																																																																																																																																																					
BGDD25-005	Diamond core	280056	749391	229	276.5	-55	317	Complete																																																																																																																																																																					
BGDD25-006	Diamond core	280019	749467	239	216.3	-55	317	Complete																																																																																																																																																																					
BGDD25-007	Diamond core	279830	748937	217	449.7	-55	317	Complete																																																																																																																																																																					
BGDD25-008	Diamond core	279837	749003	219	440	-55	317	Complete																																																																																																																																																																					
BGDD25-009	Diamond core	279767	748932	223	430	-55	317	Complete																																																																																																																																																																					
BGDD25-010	Diamond core	279770	749037	225	420	-55	317	Complete																																																																																																																																																																					
BGDD25-011	Diamond core	279856	749056	216	420	-55	317	Assays pending																																																																																																																																																																					
BGDD25-012	Diamond core	279931	749526	247	150	-55	317	Complete																																																																																																																																																																					
BGDD25-013	Diamond core	280024	749535	255	200	-55	317	Assays pending																																																																																																																																																																					
BGDD25-014	Diamond core	279783	748804	217	590	-55	317	Assays pending																																																																																																																																																																					
BGDD25-015	Diamond core	279699	748858	232	363	-55	317	Drilling																																																																																																																																																																					
BGDD25-016	Diamond core	279923	748984	209	298	-55	317	Drilling																																																																																																																																																																					
Total					5,783																																																																																																																																																																								
Average					361																																																																																																																																																																								

For personal use only

	<p><i>Include reference to measures taken to ensure sample representivity and the appropriate calibration of any measurement tools or systems used.</i></p>	<ul style="list-style-type: none"> The diamond drill core was oriented, marked, logged, and split in half using a diamond core saw before being sampled. Sample intervals are in a range 0.5–1.5m, average 1.1m. Drilling and sampling procedures are as follows: the diamond core was recovered using a wireline technique and then it was marked on a the intervals of 1m. Shorter intervals, 0.5 – 1m, were used when sampling had to be adjusted to the geological contacts. A longer interval, 1.5m, was used for the parts of the core where geology was monotonous. The marked core was cut in half by a diamond saw, split and sampled. Drilling and sampling are matching the industry standard practices and quality of the obtained samples were found an appropriate for Mineral Resource and Ore Reserves estimation
	<p><i>Aspects of the determination of mineralisation that are Material to the Public Report. In cases where 'industry standard' work has been done this would be relatively simple (eg 'reverse circulation drilling was used to obtain 1 m samples from which 3 kg was pulverised to produce a 30 g charge for fire assay'). In other cases more explanation may be required, such as where there is coarse gold</i></p>	<p>The determination of mineralisation has been made by a combination of geological observations (logging and mapping) in conjunction with assay results from the surface drilling.</p> <p>Drilling and sampling have been done following best practice operating procedures of the mining industry and in good accordance with the industry standards. This included the following:</p> <ul style="list-style-type: none"> Diamond core drilling was performed using NTW size drill core, 3-4 kg samples were collected, representing approximately 1m intervals of the drill core. Sampling was made honouring the geological contacts. Each sample was cut in a half using a diamond saw, collected half core was further processed and assayed for gold. <p>Mineralised intercepts have been estimated using the Economic Composite calculation tool from Leapfrog Geo software, with Advanced options. Input parameters were the following:</p> <ul style="list-style-type: none"> 0.5 g/t Au as the cut-off value Minimum ore composite length : 2m Maximum consecutive waste: 2m <p>Internal dilution length may vary and be adjusted by hand locally to reflect better continuity, where geological continuity increased confidence and overall composite grade allowed it.</p>

For personal use only

	<p>that has inherent sampling problems. Unusual commodities or mineralisation types (eg submarine nodules) may warrant disclosure of detailed information.</p>	
<p>Drilling techniques (1.2.)</p>	<p>Drill type (eg core, reverse circulation, open-hole hammer, rotary air blast, auger, Bangka, sonic, etc) and details (eg core diameter, triple or standard tube, depth of diamond tails, face-sampling bit or other type, whether core is oriented and if so, by what method, etc).</p>	<ul style="list-style-type: none"> The reported drilling results were obtained by a diamond core drilling carried out by Easy Drill, which used the portable drill rigs, NOCK 800 (ver.3 and 4) (Fig. 1.2-1).  <p>Fig. 1.2-1: Drill rig NOCK 800 used by African Gold Ltd in 2025</p> <ul style="list-style-type: none"> Most of the diamond core drilling was made using HQ size drill bits from surface and for drilling the pre-collar through weathered rocks (laterite, saprolite and transition), switching to NTW diameter when reaching fresh rock. Diamond drilling was oriented. Orientation was made using the REFLEX DOWNHOLE CORE ORIENTATION UNIT. Name of the instrument: REFLEX ACT III RD NTW CORE ORIENTATION KIT REFLEX reference: AURUMI5052024_2. Serial numbers: Act32139, Act36243, Act3c1113

For personal use only

<i>Drill sample recovery (1.3.)</i>	<i>Method of recording and assessing core and chip sample recoveries and results assessed.</i>	<ul style="list-style-type: none"> • Drill core losses were recorded using the linear method, based on comparison of the recovered core length vs nominal length of the drilled interval. • No significant sample losses were noted (90% below 30cm)
	<i>Measures taken to maximise sample recovery and ensure representative nature of the samples.</i>	<ul style="list-style-type: none"> • Core recovery was supervised by the field geologists and drillers were requested to adjust drilling parameters where this found appropriate to do.
	<i>Whether a relationship exists between sample recovery and grade and whether sample bias may have occurred due to preferential loss/gain of fine/coarse material.</i>	<ul style="list-style-type: none"> • No significant sampling issues were noted, and it is therefore considered that both sample recovery and quality is adequate for the Mineral Resource and Ore Reserves estimation
<i>Logging (1.4.)</i>	<i>Whether core and chip samples have been geologically and geotechnically logged to a level of detail to support appropriate Mineral Resource estimation,</i>	<ul style="list-style-type: none"> • All drill samples were geologically logged by experienced qualified geologists. • The level of geological and geotechnical logging was adequate to support Mineral Resource estimation and applicable for the mining and metallurgical studies

For personal use only

	<p>mining studies and metallurgical studies.</p>																
	<p>Whether logging is qualitative or quantitative in nature. Core (or costean, channel, etc) photography.</p>	<ul style="list-style-type: none"> Geological logging used a standardized logging system. It was essentially qualitative and descriptive in nature. Geotechnical logging was semi-quantitative, recording the following parameters: core loss per drill run, drilling diameter, RQD (10cm), weathering Index (W1 to W6), resistance index (R0 to R6), joints count and description. Structural measurements (Dip and Azi) were quantitative and made using a special device colloquially referred as a "rocket launcher". 															
	<p>The total length and percentage of the relevant intersections logged.</p>	<ul style="list-style-type: none"> The total length of the reported drillholes is 5,783m. 100% of the drillholes, including mineralised intervals and their host rocks, will be logged. At the time of this release was prepared logging of the drillholes was in-progress. 															
<p>Sub-sampling techniques and sample preparation (1.5.)</p>	<p>If core, whether cut or sawn quarter, half or all core taken</p>	<ul style="list-style-type: none"> Drill core was split in half using a diamond core saw 															
	<p>If non-core, whether riffled, tube sampled, rotary split, etc and whether sampled wet or dry.</p>	<ul style="list-style-type: none"> Not applicable. Current ASX release contains only the diamond drill core drilling data. 															
	<p>For all sample types, the nature, quality and appropriateness of the sample preparation technique.</p>	<ul style="list-style-type: none"> Sample preparation was made at the MSA-LAB in Yamoussoukro, Ivory Coast. The preparation procedure consists of crushing the entire sample (3-4 kg) to 1mm at 80% pass, and then splitting the crushed material, collecting a c.300g aliquot for assaying for Au using the Photon assay instrument. Samples selected for multispectral analysis (ICP-OES for multi – elements) for pulverized to 75 microns <table border="1" data-bbox="581 1564 1497 1810"> <thead> <tr> <th colspan="2">SAMPLE PREPARATION</th> </tr> <tr> <th>METHOD CODE</th> <th>DESCRIPTION</th> </tr> </thead> <tbody> <tr> <td>ADM-300</td> <td>Single charge for each batch of samples submitted</td> </tr> <tr> <td>CPA-Jar</td> <td>Unit charge per CPA Jar</td> </tr> <tr> <td>CRU-999</td> <td>Crush to client specification</td> </tr> <tr> <td>PLG-100</td> <td>Log Sample - No preparation required</td> </tr> <tr> <td>PPU-530</td> <td>Pulverize 1000g to 85% -75 µm</td> </tr> <tr> <td>SPL-425</td> <td>Split 1000g material (Rotary Split)</td> </tr> </tbody> </table>	SAMPLE PREPARATION		METHOD CODE	DESCRIPTION	ADM-300	Single charge for each batch of samples submitted	CPA-Jar	Unit charge per CPA Jar	CRU-999	Crush to client specification	PLG-100	Log Sample - No preparation required	PPU-530	Pulverize 1000g to 85% -75 µm	SPL-425
SAMPLE PREPARATION																	
METHOD CODE	DESCRIPTION																
ADM-300	Single charge for each batch of samples submitted																
CPA-Jar	Unit charge per CPA Jar																
CRU-999	Crush to client specification																
PLG-100	Log Sample - No preparation required																
PPU-530	Pulverize 1000g to 85% -75 µm																
SPL-425	Split 1000g material (Rotary Split)																

For personal use only

		<p>CRU-999: Crush entire Sample to 1mm at 80% passing</p> <p>Assessment of the appropriateness of the sample preparation techniques</p> <ul style="list-style-type: none"> Sample sizes and laboratory preparation techniques corresponds to the common industry practices and considered to be appropriate for Mineral Resource estimation of the orogenic gold deposits.
	<p><i>Quality control procedures adopted for all sub-sampling stages to maximise representivity of samples.</i></p>	<ul style="list-style-type: none"> Laboratories used sieving tests to assure particle size is matching to the certified parameters of the sample preparation protocol. This analysis is conducted routinely by the laboratory personnel and represents operational practice of the laboratory. The sieving test is performed in each batch to ensure the correct grind size is achieved.
	<p><i>Measures taken to ensure that the sampling is representative of the in situ material collected, including for instance results for field duplicate/second-half sampling.</i></p>	<ul style="list-style-type: none"> Duplicates of the coarse rejects (-1mm material after first crush) were systematically collected and analyzed. Results of the duplicate analysis show a good repeatability of the original sample assays
	<p><i>Whether sample sizes are appropriate to the grain size of the material being sampled.</i></p>	<ul style="list-style-type: none"> The drillhole samples are 3-4 kg. This size is appropriate to the grain size of the mineralisation being sampled. Review of the petrographic data of the Blaffo Guetto deposit and the duplicate samples study, undertaken during MRE2025 (ASX 2025, June 23), have shown that the obtained samples are representative for the Blaffo Guetto deposit. Estimated precision error was less than 20%, which concurs with a relatively low nugget effect (19%) of the gold variograms (Fig. 1.5-1). <div data-bbox="565 1465 945 1810" data-label="Figure"> </div> <p>Fig. 1.5-1: Variogram of the Gaussian transformed Au g/t values, lode 177 (MRE2025)</p>

For personal use only

		<p>data, ASX 2025, June 23)</p> <ul style="list-style-type: none"> Additional petrographic studies have been undertaken in June 2025 that has confirmed representativity and appropriateness of the sampling size and sampling techniques
<p>Quality of assay data and laboratory tests (1.6.)</p>	<p>The nature, quality and appropriateness of the assaying and laboratory procedures used and whether the technique is considered partial or total.</p>	<ul style="list-style-type: none"> The samples were assayed for Au by Chrysos Photon Assay instrument. This is a relatively new method which at present is broadly used in the mining industry and has become a modern standard of the gold mining industry. The method uses 300g aliquot which is superior to a conventional fire-assay method that uses 50g aliquots. This is a total recovery technique.
	<p>For geophysical tools, spectrometers, handheld XRF instruments, etc, the parameters used in determining the analysis including instrument make and model, reading times, calibrations factors applied and their derivation, etc.</p>	<ul style="list-style-type: none"> Not applicable – no such tools used.
	<p>Nature of quality control procedures adopted (eg standards, blanks, duplicates, external laboratory</p>	<ul style="list-style-type: none"> QAQC procedures used at this phase of drilling include 4% standards (OREAS) and 4% blanks. Certified standard samples and blanks (Fig.1.6-1) did not reveal issues that could affect quality of the sample assay results. Duplicate samples were not analysed at this stage, however the project team assured that the representative samples will be selected and analyzed during the this phase of drilling.

For personal use only

checks) and whether acceptable levels of accuracy (ie lack of bias) and precision have been established.

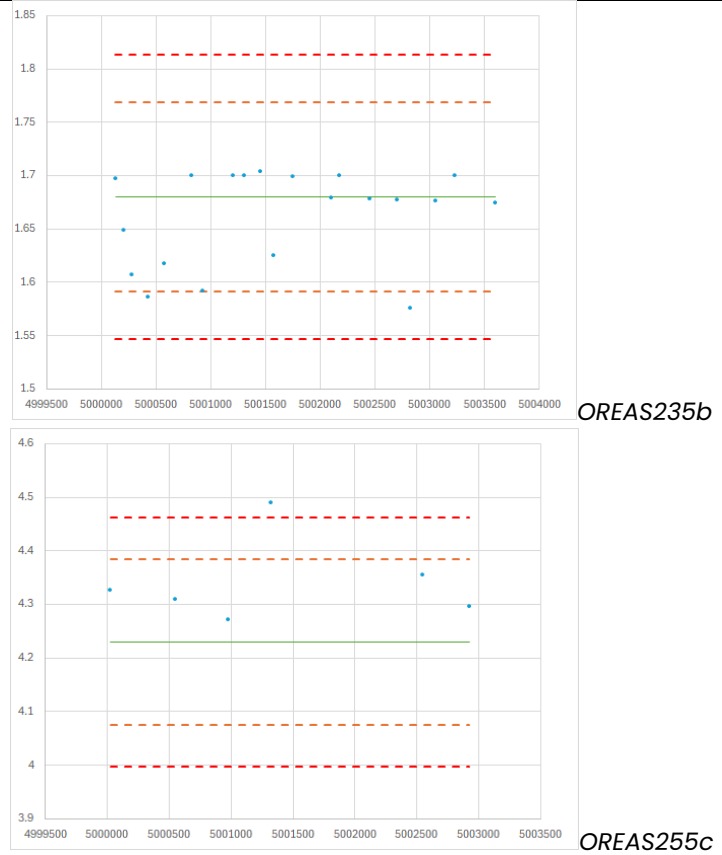
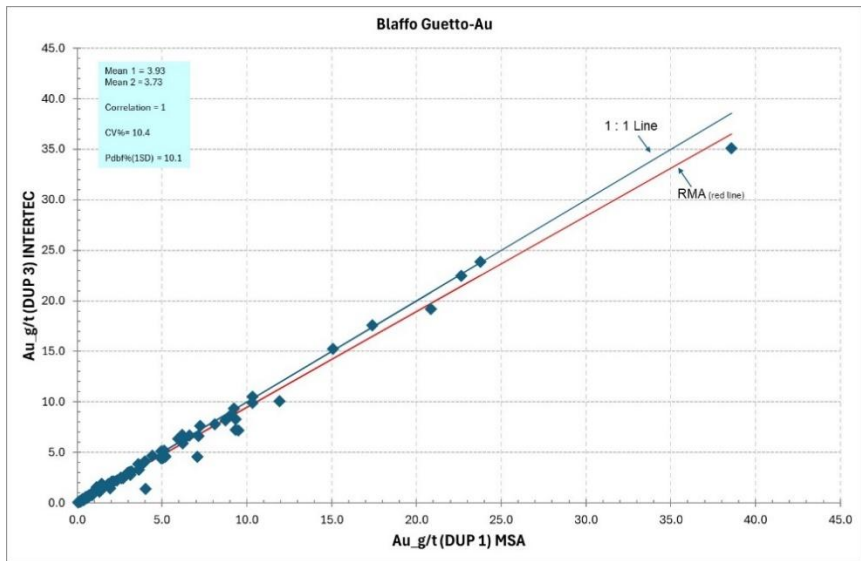


Fig.1.6-1: QAQC diagrams. Blaffo - Guetto deposit. CRM samples analysis results.

The blanks are used systematically with every batch of the samples. One blank sample is inserted for every 25 samples analysed, thus this is a 4% of the blank samples of the total drill core samples analysed, this is the as percentage of the CRM materials used for QAQC analyses.

A fine sand is used as the blank samples, which are inserted with the drill core sample bags. Blank samples did not reveal significant contamination, except the one batch case, which will be reviewed and reported later.

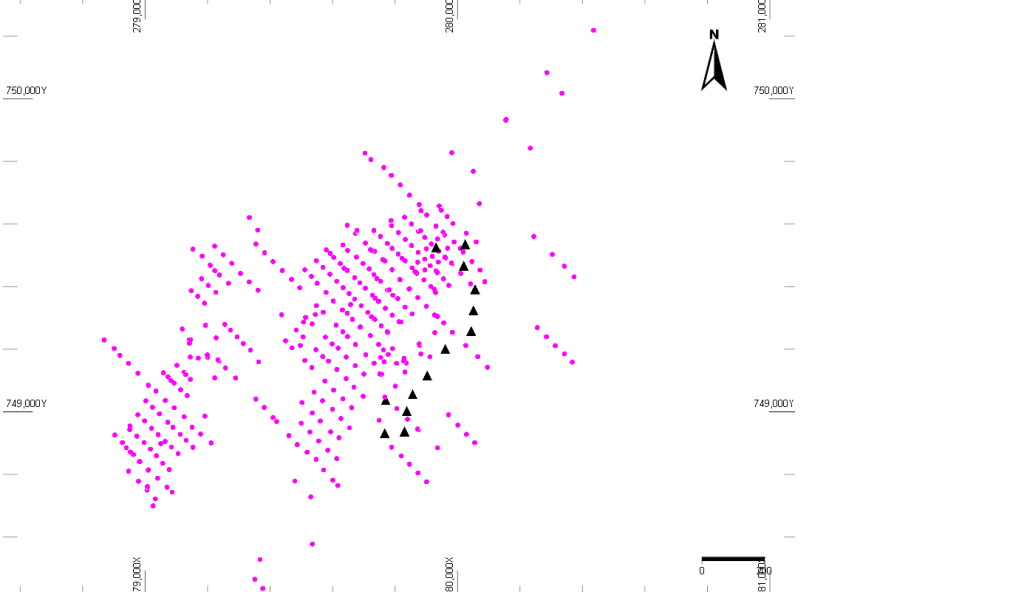
For personal use only

<p>Verification of sampling and assaying (1.7.)</p>	<p>The verification of significant intersections by either independent or alternative company personnel.</p>	<ul style="list-style-type: none"> The QAQC procedures used at the previous drilling campaigns have included systematic assaying of the sample duplicates (-1mm material) for all samples that have returned the high-grade results including their lower grade halo. The significant intersections were additionally verified by assaying the duplicate samples in the external laboratory. This verification was made by delivering duplicate samples to the Intertek Genalysis laboratory, based in Perth, Australia. Results. Comparison of the results has confirmed their good matching. Correlation coefficient of the two sets of the assays is 1.0 and the estimated precision error is 10.4% (CV = 10.4%) (Fig.1.7-1). It is intended to use this approach regarding the new drilling data too. It is planned to collect and analyze duplicates samples. <div data-bbox="565 688 1421 1245" data-label="Figure">  </div> <p>Fig 1.7-1. External duplicates analysis undertaken in 2024. Scatter-diagram of the duplicates analyzed in the Intertek Genalysis laboratory, Perth, Australia plotted vs. original samples analyzed at the MSA laboratory (Yamoussoukro, Cote d'Ivoire). The diagram contains 97 pairs of samples. CV% presents a samples precision estimated using methodology explained in Abzalov (2008, 2016).</p>
<p>The use of twinned holes.</p>		<ul style="list-style-type: none"> Twin holes were not used
<p>Documentation of primary data, data entry procedures, data verification, data storage (physical and</p>		<ul style="list-style-type: none"> The earlier drilled drillholes (e.g. 2006-2010) have been logged with paper logging sheets and then uploaded into the company database. The drillholes logging procedures, used at this phase of drilling consisted of logging done on paper then enter in Exceled. The log data, after their preliminary analysis by the project team, have been then transferred to a database administrator for the final review of the data and uploading into the database. Assay results were received from laboratory in Yamoussoukro by email, reviewed by database administrator and uploaded into the companies

	<i>electronic) protocols.</i>	<p>database.</p> <ul style="list-style-type: none"> African Gold Ltd have used relational database built using the Microsoft ACCESS
	<i>Discuss any adjustment to assay data.</i>	Not applicable. No adjustments were made to the data
<i>Location of data points (1.8.)</i>	<i>Accuracy and quality of surveys used to locate drill holes (collar and down-hole surveys), trenches, mine workings and other locations used in Mineral Resource estimation.</i>	<ul style="list-style-type: none"> All drill collars were originally located with a handheld GPS and after drilling were resurveyed.
	<i>Specification of the grid system used.</i>	<ul style="list-style-type: none"> All data location is in UTM WGS84 Zone30N grid system
	<i>Quality and adequacy of topographic control.</i>	<ul style="list-style-type: none"> A detailed digital topography model (DTM) of the deposit was generated using a LiDAR drone survey method. The collar coordinates of the drillholes, reported in this ASX release, are based on the measurements made using the hand-held GPS The collars will be draped on the DTM surface, for controlling the Z coordinate of the collars.
<i>Data spacing and distribution (1.9.)</i>	<i>Data spacing for reporting of Exploration Results.</i>	<ul style="list-style-type: none"> Drillholes collars are distributed following a grid of approximately 50x50 to 50 x 25m (Fig. 1.9-1).
	<i>Whether the data spacing and distribution is sufficient to establish the degree of geological and grade continuity appropriate for the Mineral Resource and Ore Reserve</i>	

For personal use only

For personal use only

	<p>estimation procedure(s) and classifications applied.</p>	 <p>Fig 1.9-1: The collars of the drillholes used for estimation Resources of the Blaffo Guetto deposit (MRE2025, ASX 2025, June 23) shown as the pink dots, and the new drillholes (black triangles), reported in the current ASX release.</p> <ul style="list-style-type: none"> • New drilling, reported in this ASX release, essentially follow the existing drillholes grid, that was established at the project during previous exploration campaigns, locally extending it and/or infilling (Fig. 1.9-1). • Depth of the reported drilling was in the range 150.5 – 550.9m, average 360.4m. • The given drill spacings and the depth of drilling is matching to that was used for estimation Resources in 2025 (MRE2025, ASX 2025, June 23) and is considered as sufficient to establish the degree of geological and grade continuity appropriate for the Mineral Resource and Ore Reserve estimation procedure(s) and classifications applied.
	<p>Whether sample compositing has been applied.</p>	<ul style="list-style-type: none"> • Drill core was sampled at the regular intervals, 0.5m to 1.0m, geologically monotonous rocks were sampled using 1.5m intervals. Average length of samples 1.1m • No physical compositing of the samples was used.
<p>Orientation of data in relation to geological structure (1.10.)</p>	<p>Whether the orientation of sampling achieves unbiased sampling of possible structures and the extent to which this is</p>	<ul style="list-style-type: none"> • Orientation of the drillhole intersections (Azi and Dip of the drillholes) is adequate for 3D geological modelling and Resource estimation and cannot be source of the sampling bias

For personal use only

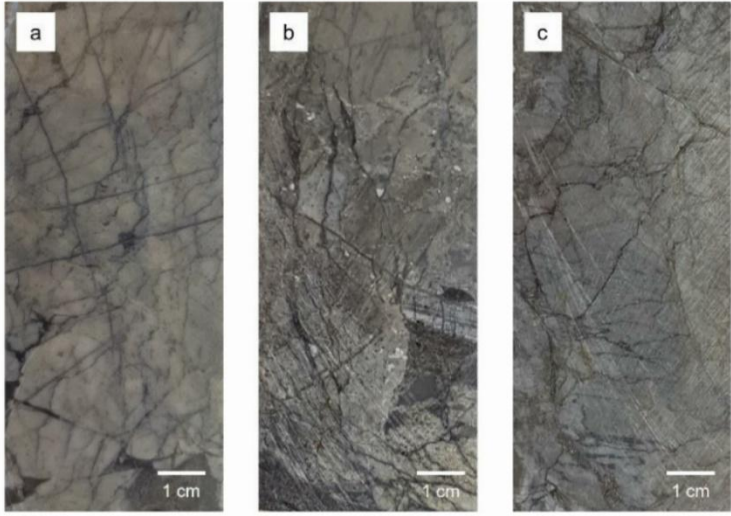
	<p><i>known, considering the deposit type.</i></p> <p><i>If the relationship between the drilling orientation and the orientation of key mineralised structures is considered to have introduced a sampling bias, this should be assessed and reported if material.</i></p>	<ul style="list-style-type: none"> • Orientation of the drillhole intersections is adequate for 3D geological modelling and Resource estimation and cannot be source of the sampling bias
<p><i>Sample security (1.11.)</i></p>	<p><i>The measures taken to ensure sample security</i></p>	<ul style="list-style-type: none"> • The company personnel have guarded samples during drilling and sampling. • The collected and safely stored on-site samples have been delivered by the authorised people, usually the company personnel, to the MSA laboratory, where they were securely stored in the laboratory facilities.
<p><i>Audits or reviews (1.12.)</i></p>	<p><i>The results of any audits or reviews of sampling techniques and data.</i></p>	<ul style="list-style-type: none"> • The MSA laboratory was visited in 2025 by the company personnel, including Oehlman (CEO of the AIG), D.Sie (Project geologist), M. Abzalov (consultant) and C.Raulet (Group Senior Geologist). • Laboratory procedures were reviewed by Dr.M.Abzalov and found to match the mining industry's best practices. • No audits were completed.

JORC (2012) TABLE 1 Checklist of Assessment and Reporting Criteria
Section 2 – Reporting of Exploration Results

Criteria of JORC Code 2012	Explanation given in the JORC Code 2012	Details of the Reported Project																																						
Mineral tenement and land tenure status (2.1)	Type, reference name/number, location and ownership including agreements or material issues with third parties such as joint ventures, partnerships, overriding royalties, native title interests, historical sites, wilderness or national park and environmental settings.	<ul style="list-style-type: none"> African Gold Mali SARL has entered into a number of agreements with companies – details are provided in ASX releases dated 4 July 2019; 5 September 2019 and 27 November 2021. Details of the permits are shown in the Table 2.1-1 <p>Table 2.1-1: Permits obtained and applied by African Gold Ltd for Gold exploration and mining in Cote d'Ivoire</p> <table border="1"> <thead> <tr> <th>Permit</th> <th>Permit type</th> <th>Date Granted</th> <th>Area (km²)</th> <th>Duration</th> </tr> </thead> <tbody> <tr> <td>Didievi</td> <td rowspan="8">Permis de recherche (Gold)</td> <td>18 Nov 2019</td> <td>391</td> <td>4 + 3+ 3 years</td> </tr> <tr> <td>Agboville</td> <td>25 Oct 2017</td> <td>395</td> <td>4 + 3+ 3 years</td> </tr> <tr> <td>Sikensi</td> <td>19 Oct 2016</td> <td>397</td> <td>4 + 3+ 3 years</td> </tr> <tr> <td>Konahiri Nord</td> <td>12 Jan 2022</td> <td>391</td> <td>4 + 3+ 3 years</td> </tr> <tr> <td>Konahiri Sud</td> <td>Application TBA</td> <td>255</td> <td>4 + 3+ 3 years</td> </tr> <tr> <td>Koyekro</td> <td>Application TBA</td> <td>290</td> <td>4 + 3+ 3 years</td> </tr> <tr> <td>Azaguire</td> <td>Application TBA</td> <td>397</td> <td>4 + 3+ 3 years</td> </tr> <tr> <td>Gomon</td> <td>Application TBA</td> <td>212</td> <td>4 + 3+ 3 years</td> </tr> </tbody> </table>	Permit	Permit type	Date Granted	Area (km ²)	Duration	Didievi	Permis de recherche (Gold)	18 Nov 2019	391	4 + 3+ 3 years	Agboville	25 Oct 2017	395	4 + 3+ 3 years	Sikensi	19 Oct 2016	397	4 + 3+ 3 years	Konahiri Nord	12 Jan 2022	391	4 + 3+ 3 years	Konahiri Sud	Application TBA	255	4 + 3+ 3 years	Koyekro	Application TBA	290	4 + 3+ 3 years	Azaguire	Application TBA	397	4 + 3+ 3 years	Gomon	Application TBA	212	4 + 3+ 3 years
Permit	Permit type	Date Granted	Area (km ²)	Duration																																				
Didievi	Permis de recherche (Gold)	18 Nov 2019	391	4 + 3+ 3 years																																				
Agboville		25 Oct 2017	395	4 + 3+ 3 years																																				
Sikensi		19 Oct 2016	397	4 + 3+ 3 years																																				
Konahiri Nord		12 Jan 2022	391	4 + 3+ 3 years																																				
Konahiri Sud		Application TBA	255	4 + 3+ 3 years																																				
Koyekro		Application TBA	290	4 + 3+ 3 years																																				
Azaguire		Application TBA	397	4 + 3+ 3 years																																				
Gomon		Application TBA	212	4 + 3+ 3 years																																				
	The security of the tenure held at the time of reporting along with any known impediments to obtaining a licence to operate in the area.	<ul style="list-style-type: none"> There are no known issues affecting the security of title or impediments to operating in the area. 																																						
Exploration done by other parties (2.2)	Acknowledgment and appraisal of exploration by other parties.	<p>Details of exploration by the previous groups has been reported to the ASX in 4 July 2019; 5 September 2019 and 27 November 2021 and briefly summarised here.</p> <p>Didievi Permit – Cote d'Ivoire:</p> <ul style="list-style-type: none"> Regional surveys by Glencore and Equigold and then by Lihir and Newcrest include geological mapping, surface geochemical sampling, airborne magnetic and radiometric data and remote sensing data. This was done 																																						

For personal use only

For personal use only

		<p>during 2006 and 2012 and included several exploration campaigns.</p> <ul style="list-style-type: none"> • Work by Glencore and Equigold focused on the western part of the current permit consisted of acquisition of the high-resolution airborne magnetic and radiometric data, broad (800m x 50m & 200m) spaced soil sampling followed up with infill sampling on 9 discrete areas, limited trenching, rock chip sampling, RAB, RC and diamond drilling. During this time Equigold made two discoveries, namely Blaffo Guetto (BG) and Pranoi. • From 2008 the exploration was focused almost exclusively on the Blaffo Guetto, where a total of 312 RC holes and 23 diamond holes were drilled for 26,850m and 4,275m respectively • At the Pranoi a total of 73 RAB, 7 RC and 1 diamond hole were drilled for 2,368m, 940m and 350m respectively (best intercept 13.0 at 2.65g/t Au). • At Jonny Walker 7 RC holes were drilled and at geochemical anomalies DAS005 and DSA003 10 and 15 RAB holes respectively.
<p>Geology (2.3)</p>	<p>Deposit type, geological setting and style of mineralisation.</p>	<ul style="list-style-type: none"> • In Côte d'Ivoire – the area under consideration is situated within the central portion of the Oumé-Fetekro Birimian greenstone belt. The belt is striking North-East to South-West direction. These belts belong to the Proterozoic basement in the Baoulé-Mossi domain of the West African Craton (WAC) formed between 2.2 and 1.9 Ga. The belt is almost 300 km long and 40 to 5km width extends from south of Dabakala (north of the belt) to Divo (south of the belt). Around the parallel 7°, it is divided in two parts. • Blaffo Guetto prospect is situated in the southern Oumé-Hiré portion. The supracrustal geology of this greenstone belt, that is present within the prospect area includes schist and quartzite and also sandstone and conglomerates aligned NE-SW and intruded by the different mafic intrusions and the felsic porphyries. Gold lodes are hosted in the intensely altered and deformed rocks that are characterized by broad distribution of the mm-scale stockwork quartz veinlets (Fig. 2.3 – 1) <div data-bbox="581 1241 1307 1753" style="display: flex; justify-content: space-around;">  </div> <p>DDD029, 160.8 m; 0.08 g/t DDD029, 146.2 m; 0.32 g/t DDD029, 250.4 m; 6.9 g/t</p> <p>Fig. 2.3-1: Host rocks of the gold mineralisation, Blaffo Guetto prospect. (a) barren; (b) low-grade; (c) high-grade</p>

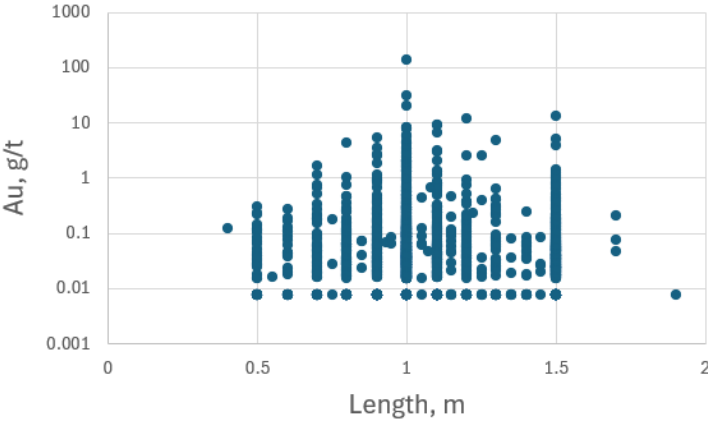
For personal use only

Drill hole Information (2.4)	A summary of all information material to the understanding of the exploration results including a tabulation of the following information for all Material drill holes:	Current ASX release presents 7 recently completed diamond core drillholes Table 2.4-1: Location of the drill hole collars (UTM, WGS84, zone30 North) and the depth of drilling. <table border="1" data-bbox="570 338 1533 1031"> <thead> <tr> <th>HOLE_ID</th> <th>TYPE</th> <th>EAST</th> <th>NORTH</th> <th>RL</th> <th>LENGTH (m)</th> <th>DIP</th> <th>AZI</th> <th>Status</th> </tr> </thead> <tbody> <tr><td>BGDD25-001</td><td>Diamond core</td><td>279903</td><td>749116</td><td>209</td><td>423</td><td>-55</td><td>317</td><td>Complete</td></tr> <tr><td>BGDD25-002</td><td>Diamond core</td><td>279960</td><td>749201</td><td>206</td><td>434.3</td><td>-55</td><td>317</td><td>Complete</td></tr> <tr><td>BGDD25-003</td><td>Diamond core</td><td>280043</td><td>749258</td><td>212</td><td>346.8</td><td>-55</td><td>317</td><td>Complete</td></tr> <tr><td>BGDD25-004</td><td>Diamond core</td><td>280050</td><td>749324</td><td>220</td><td>325.2</td><td>-55</td><td>317</td><td>Complete</td></tr> <tr><td>BGDD25-005</td><td>Diamond core</td><td>280056</td><td>749391</td><td>229</td><td>276.5</td><td>-55</td><td>317</td><td>Complete</td></tr> <tr><td>BGDD25-006</td><td>Diamond core</td><td>280019</td><td>749467</td><td>239</td><td>216.3</td><td>-55</td><td>317</td><td>Complete</td></tr> <tr><td>BGDD25-007</td><td>Diamond core</td><td>279830</td><td>748937</td><td>217</td><td>449.7</td><td>-55</td><td>317</td><td>Complete</td></tr> <tr><td>BGDD25-008</td><td>Diamond core</td><td>279837</td><td>749003</td><td>219</td><td>440</td><td>-55</td><td>317</td><td>Complete</td></tr> <tr><td>BGDD25-009</td><td>Diamond core</td><td>279767</td><td>748932</td><td>223</td><td>430</td><td>-55</td><td>317</td><td>Complete</td></tr> <tr><td>BGDD25-010</td><td>Diamond core</td><td>279770</td><td>749037</td><td>225</td><td>420</td><td>-55</td><td>317</td><td>Complete</td></tr> <tr><td>BGDD25-011</td><td>Diamond core</td><td>279856</td><td>749056</td><td>216</td><td>420</td><td>-55</td><td>317</td><td>Assays pending</td></tr> <tr><td>BGDD25-012</td><td>Diamond core</td><td>279931</td><td>749526</td><td>247</td><td>150</td><td>-55</td><td>317</td><td>Complete</td></tr> <tr><td>BGDD25-013</td><td>Diamond core</td><td>280024</td><td>749535</td><td>255</td><td>200</td><td>-55</td><td>317</td><td>Assays pending</td></tr> <tr><td>BGDD25-014</td><td>Diamond core</td><td>279783</td><td>748804</td><td>217</td><td>590</td><td>-55</td><td>317</td><td>Assays pending</td></tr> <tr><td>BGDD25-015</td><td>Diamond core</td><td>279699</td><td>748858</td><td>232</td><td>363</td><td>-55</td><td>317</td><td>Drilling</td></tr> <tr><td>BGDD25-016</td><td>Diamond core</td><td>279923</td><td>748984</td><td>209</td><td>298</td><td>-55</td><td>317</td><td>Drilling</td></tr> <tr><td colspan="5" style="text-align: right;">Total</td><td>5,783</td><td colspan="3"></td></tr> <tr><td colspan="5" style="text-align: right;">Average</td><td>361</td><td colspan="3"></td></tr> </tbody> </table>	HOLE_ID	TYPE	EAST	NORTH	RL	LENGTH (m)	DIP	AZI	Status	BGDD25-001	Diamond core	279903	749116	209	423	-55	317	Complete	BGDD25-002	Diamond core	279960	749201	206	434.3	-55	317	Complete	BGDD25-003	Diamond core	280043	749258	212	346.8	-55	317	Complete	BGDD25-004	Diamond core	280050	749324	220	325.2	-55	317	Complete	BGDD25-005	Diamond core	280056	749391	229	276.5	-55	317	Complete	BGDD25-006	Diamond core	280019	749467	239	216.3	-55	317	Complete	BGDD25-007	Diamond core	279830	748937	217	449.7	-55	317	Complete	BGDD25-008	Diamond core	279837	749003	219	440	-55	317	Complete	BGDD25-009	Diamond core	279767	748932	223	430	-55	317	Complete	BGDD25-010	Diamond core	279770	749037	225	420	-55	317	Complete	BGDD25-011	Diamond core	279856	749056	216	420	-55	317	Assays pending	BGDD25-012	Diamond core	279931	749526	247	150	-55	317	Complete	BGDD25-013	Diamond core	280024	749535	255	200	-55	317	Assays pending	BGDD25-014	Diamond core	279783	748804	217	590	-55	317	Assays pending	BGDD25-015	Diamond core	279699	748858	232	363	-55	317	Drilling	BGDD25-016	Diamond core	279923	748984	209	298	-55	317	Drilling	Total					5,783				Average					361			
HOLE_ID	TYPE	EAST	NORTH	RL	LENGTH (m)	DIP	AZI	Status																																																																																																																																																																					
BGDD25-001	Diamond core	279903	749116	209	423	-55	317	Complete																																																																																																																																																																					
BGDD25-002	Diamond core	279960	749201	206	434.3	-55	317	Complete																																																																																																																																																																					
BGDD25-003	Diamond core	280043	749258	212	346.8	-55	317	Complete																																																																																																																																																																					
BGDD25-004	Diamond core	280050	749324	220	325.2	-55	317	Complete																																																																																																																																																																					
BGDD25-005	Diamond core	280056	749391	229	276.5	-55	317	Complete																																																																																																																																																																					
BGDD25-006	Diamond core	280019	749467	239	216.3	-55	317	Complete																																																																																																																																																																					
BGDD25-007	Diamond core	279830	748937	217	449.7	-55	317	Complete																																																																																																																																																																					
BGDD25-008	Diamond core	279837	749003	219	440	-55	317	Complete																																																																																																																																																																					
BGDD25-009	Diamond core	279767	748932	223	430	-55	317	Complete																																																																																																																																																																					
BGDD25-010	Diamond core	279770	749037	225	420	-55	317	Complete																																																																																																																																																																					
BGDD25-011	Diamond core	279856	749056	216	420	-55	317	Assays pending																																																																																																																																																																					
BGDD25-012	Diamond core	279931	749526	247	150	-55	317	Complete																																																																																																																																																																					
BGDD25-013	Diamond core	280024	749535	255	200	-55	317	Assays pending																																																																																																																																																																					
BGDD25-014	Diamond core	279783	748804	217	590	-55	317	Assays pending																																																																																																																																																																					
BGDD25-015	Diamond core	279699	748858	232	363	-55	317	Drilling																																																																																																																																																																					
BGDD25-016	Diamond core	279923	748984	209	298	-55	317	Drilling																																																																																																																																																																					
Total					5,783																																																																																																																																																																								
Average					361																																																																																																																																																																								
	Easting and Northing of the drill hole collar.	<ul style="list-style-type: none"> This is presented in the table 2.4-1. 																																																																																																																																																																											
	Elevation or RL (Reduced Level – elevation above sea level in metres) of the drill hole collar.	<ul style="list-style-type: none"> This is presented in the table 2.4-1. 																																																																																																																																																																											
	dip and azimuth of the hole.	<ul style="list-style-type: none"> The reported drillholes were drilled toward north-east, 317° azimuth, dipping at -55°. 																																																																																																																																																																											
	down hole length and interception depth	<ul style="list-style-type: none"> Gold mineralisation was intersected at the depth changing from a close to the surface (Drillhole BGDD25-004, intersection 3.5m@0.48g/t Au from 9.3m) to 391.4m (Drillhole BGDD25-004, intersection 3.5m@0.48g/t Au from 9.3m) (Table 2.4-2). List of the intersections was presented in the body of the ASX report 																																																																																																																																																																											
	hole length.	<ul style="list-style-type: none"> Length is in the range of 150.5 – 550.9m, average 360.4m (Table 2.4-1). 																																																																																																																																																																											

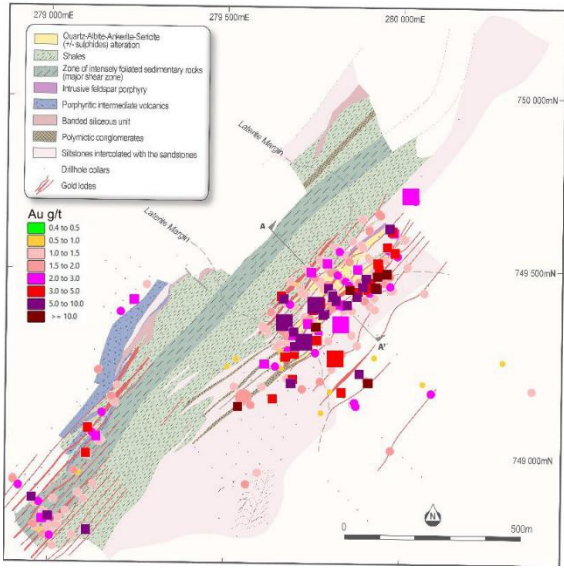
For personal use only

	<p><i>If the exclusion of this information is justified on the basis that the information is not Material and this exclusion does not detract from the understanding of the report, the Competent Person should clearly explain why this is the case.</i></p>	<ul style="list-style-type: none"> • Not applicable. All relevant information is included in the current report
<p><i>Data aggregation methods (2.5)</i></p>	<p><i>In reporting Exploration Results, weighting averaging techniques, maximum and/or minimum grade truncations (eg cutting of high grades) and cut-off grades are usually Material and should be stated.</i></p>	<ul style="list-style-type: none"> • Mineralised intercepts are defined on the drilled cross-sections where grade is >0.5g/t Au and thickness >2m as these intercepts can be correlated between cross-sections presenting a set of the continues mineralised zone in the context of this mineralised system. • Mineralised intersections are defined using 0.5 g/t Au as the cut-off value • Intersections can include internal dilution. Continues dilution should be not more than 2 m, more dilution is only allowed locally by hand when geological continuity is proven and not impacting significantly the overall composite grade • Minimum intercept width is 2 m • Minimum intercept grade : 0.5 g/t Au • High-grade cutting was NOT applied for estimating the mineralised intersections grade.
	<p><i>Where aggregate intercepts incorporate short lengths of high grade results and longer lengths of low grade</i></p>	<ul style="list-style-type: none"> • Not applicable. The samples were from 0.5 to 1,5m long, with a majority of the samples fall into the range 0.8-1.2m (Fig. 2.5-1) • Analysis of the data did not reveal relationships of the high-grade assays with the certain length classes of the samples (Fig. 2.5-1).

For personal use only

	<p>results, the procedure used for such aggregation should be stated and some typical examples of such aggregations should be shown in detail.</p>	 <p>Fig. 2.5-1: The grade (Au g/t) of the samples vs. their length (m).</p>
	<p>The assumptions used for any reporting of metal equivalent values should be clearly stated.</p>	<ul style="list-style-type: none"> • Not applicable. Only gold grade is reported, metal equivalents were not estimated.
<p>Relationship between mineralisation widths and intercept lengths (2.6)</p>	<p>These relationships are particularly important in the reporting of Exploration Results.</p> <p>If the geometry of the mineralisation with respect to the drill hole angle is known, its nature should be reported.</p>	<ul style="list-style-type: none"> • The relationship between mineralisation widths and intercept lengths is unclear. • Analysis of these relationships was obscured by including into intersections their internal waste intervals, and was complicated by an excessive scatter of the grade and thickness values. • The geometry of the mineralisation was interpreted and used for construction of the wireframes for the MRE2025 Resource estimate (ASX 2025, June 23). Based on the MRE2025 model, the gold lodes are striking toward the North-East (Fig. 2.6-1) with the average strike azimuth approximately 43° and dipping steeply, close to a vertically down. Locally, the dips can deviate toward the north-west and/or south-east, which is caused by the anastomosing shears surrounding the rigid blocks of the porphyry intrusions and also could be caused by folding of the host strata. The latter was inferred from presence of the parasitic folds, which were deduced from the variable directions of the foliations observed in the drill core. • In general, the reported drilling intersects the lodes at the angles varying in the range of 60° - 90° (MRE2025, ASX 2025, June 23), hence length of the intercept intervals locally can exceed the actual thickness of the lodes. • High-grade mineralisation is distributed in the central part of the

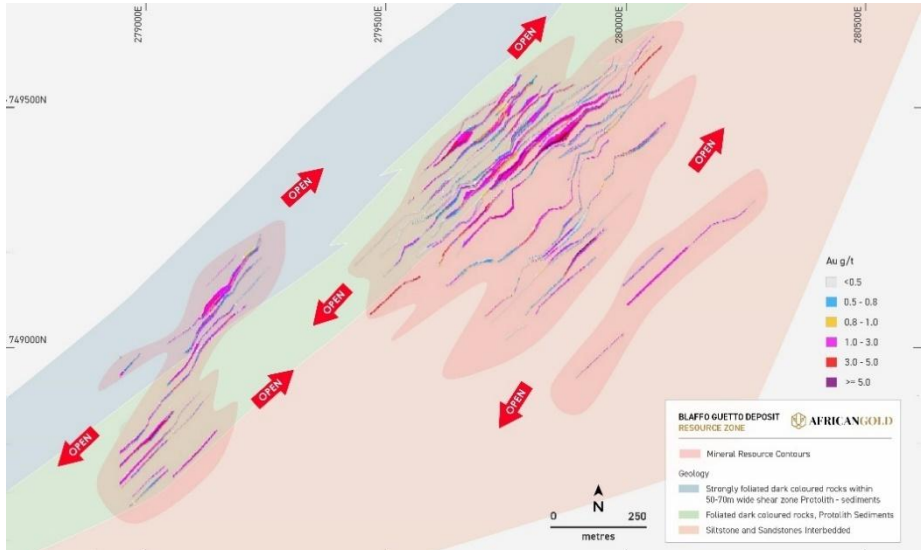
For personal use only

		<p>mineralised zone and commonly is surrounded by a halo of the lower grade mineralisation (Fig. 2.6-1).</p>  <p>Fig. 2.6-1: Significant intersections projected on the geological map of the Blaffo Guetto deposit, MRE2025 data (ASX 2025, June 23).</p>
	<p><i>If it is not known and only the down hole lengths are reported, there should be a clear statement to this effect (eg 'down hole length, true width not known').</i></p>	<ul style="list-style-type: none"> • Current report presents the downhole length. True width not known.
<p>Diagrams (2.7)</p>	<p><i>Appropriate maps and sections (with scales) and tabulations of intercepts should be included for any significant discovery being reported These should</i></p>	<ul style="list-style-type: none"> • The appropriate maps, sections and diagrams are present in the current report.

For personal use only

	<p><i>include, but not be limited to a plan view of drill hole collar locations and appropriate sectional views.</i></p>	
<p><i>Balanced reporting (2.8)</i></p>	<p><i>Where comprehensive reporting of all Exploration Results is not practicable, representative reporting of both low and high grades and/or widths should be practiced to avoid misleading reporting of Exploration Results.</i></p>	<ul style="list-style-type: none"> • The current announcement that reports a new drilling data obtained at the Blaffo Guetto deposit is made as a balanced reporting. • The report includes information of all drillholes, drilled and completed after the MRE2025 (ASX 2025, June 23), when mineral Resources of the deposit were estimated and reported.
<p><i>Other substantive exploration data (2.9)</i></p>	<p><i>Other exploration data, if meaningful and material, should be reported including (but not limited to): geological observations; geophysical survey results; geochemical survey results; bulk samples – size and method of</i></p>	<ul style="list-style-type: none"> • All relevant data have been reported with MRE2025 Resource estimate (ASX 2025, June 23). No new data, except the presented here drillholes, were obtained since the last report

For personal use only

	<p>treatment; metallurgical test results; bulk density, groundwater, geotechnical and rock characteristics; potential deleterious or contaminating substances.</p>	
<p>Further work (2.10)</p>	<p>The nature and scale of planned further work (eg tests for lateral extensions or depth extensions or large-scale step-out drilling).</p>	<p>African Gold Ltd is planning additional exploration activities at the Blaffo Guetto prospect, with the objective of further increasing the existing Mineral Resource base. Exploration programs scheduled for 2025 will include a combination of techniques, such as:</p> <ul style="list-style-type: none"> • Diamond and Reverse Circulation (RC) drilling to test extensions of known mineralisation and identify new zones (Figs. 2.10-1 and 2.10-2).
	<p>Diagrams clearly highlighting the areas of possible extensions, including the main geological interpretations and future drilling areas, provided this information is not commercially sensitive.</p>	 <p>Fig. 2.10-1: Generalised map of the Blaffo Guetto deposit showing the interpreted high grade mineralised trends representing the brown-field exploration targets of the post MRE2025 program</p>

For personal use only

