

ASX Release

15 October 2025

VHM Defines Significant Exploration Target

VHM Limited (ASX: VHM) is pleased to announce a major update to its Exploration Target for the Goschen tenements, reinforcing the scale and strategic potential of this globally significant rare earth and mineral sands province.

In addition to the Company's Global Resource Estimate of 890 million tonnes (Mt) grading 2.9% Total Heavy Minerals (THM) and containing 26Mt of THM released on 15 October 2025, VHM has re-evaluated the exploration potential of the Goschen Area.

The updated Exploration Target is estimated at a range of:

- **Tonnage:** 1.5 billion to 4.0 billion tonnes
- **Total Heavy Mineral (THM) Grade:** 2.2% to 3.5%
- **Total Heavy Mineral tonnage:** 50Mt to 90Mt
- **Valuable Heavy Mineral (VHM) Content:** 28Mt to 76Mt¹

The THM assemblage² includes:

- **Zircon:** 16% – 27%
- **Ilmenite:** 19% – 26%
- **Rutile:** 9% – 16%
- **Monazite + Xenotime:** 2.5% – 5.1%

The potential quantity and grade of the Exploration Target is conceptual in nature. There has been insufficient exploration to estimate a Mineral Resource, and it is uncertain if further exploration will result in the estimation of a Mineral Resource. The Exploration Target has been prepared and reported in accordance with the **JORC Code (2012 Edition)**.

Key Investor Benefits

- **Tier-One Asset Potential:** The scale and grade of the Exploration Target position Goschen as one of Australia's most promising long life mineral sands developments
- **Long-Term Production Horizon:** Demonstrated potential to materially grow the scale and life of the operation decades beyond the current 20 year plan
- **High-Value Mineral Assemblage:** Elevated concentrations of neodymium / praseodymium and dysprosium / terbium bearing minerals monazite and xenotime alongside zircon, rutile and ilmenite supports diversified revenue streams across multiple industrial sectors
- **Low Sovereign Risk:** Located in Victoria, Australia, with strong support from the Victorian Government. Goschen benefits from a stable regulatory environment and established infrastructure in immediate proximity

¹ VHM = Currently saleable minerals as listed in Table 1

² Assemblage ranges based on Goschen Mineral Resource data variability

- **Advanced Approvals:** Environment Effects Statement (EES) endorsement received December 2024³, Mining Licence received April 2025⁴, EPBC approval received September 2025⁵, remaining secondary approvals advancing
- **Alignment with Global Trends:** Monazite content supports rare earth recovery, aligning VHM with global demand for critical minerals in clean energy and technology

CEO Andrew King says “VHM Limited has significant tenure in the Loddon-Mallee region, which is considered highly prospective for rare earth and mineral sands elements. This new Exploration Target quantifies the potential size of the project, in addition to our existing already substantial Mineral Resources. Our strategy to grow the resource base will be to systematically explore our tenements using state of the art geophysics and tried and tested drilling techniques, when cashflow from operations is sufficient. We will prioritise higher grade targets indicated by the Company’s existing dataset.”

Goschen Exploration Target (GET 2025) additional to Resources

| Exploration Target Range | Low Case | High Case |
|--------------------------|----------|-----------|
| Tonnage (Mt) | 1,500 | 4,000 |
| THM Grade (%) | 3.5 | 2.2 |
| THM Tonnes (Mt) | 50 | 90 |
| Slimes (%) | 20 | 21 |
| Oversize (%) | 3 | 4 |
| Zircon Tonnes (Mt)* | 8 | 24 |
| Rutile Tonnes (Mt)* | 5 | 14 |
| Leucoxene Tonnes (Mt)* | 4 | 11 |
| Ilmenite Tonnes (Mt)* | 10 | 23 |
| Monazite Tonnes (Mt)* | 1.2 | 3.8 |
| Xenotime Tonnes (Mt)* | 0.1 | 0.7 |
| Total VHM (Mt) | 28 | 76 |

Table 1 Goschen 2025 Exploration Target Ranges

Note:

* Valuable Heavy Mineral

Any discrepancies in totals are due to rounding

Since VHM last reviewed the exploration potential of its tenements (Goschen Exploration Target 2022 – GET2022 reported in the IPO 2023) it has undertaken significant work including the Estimation of Mineral Resources for the Area 2, Area 4, Cannie and Nowie deposits. Subsequently, a review was undertaken to update and refine the understanding of mineralisation across the Goschen Project area. This work builds upon the previously reported GET 2022, incorporating new (VHM) drilling data and a revised treatment of absent analytical values to improve geological and mineralogical accuracy.

The GET 2025 is based on a comprehensive dataset comprising 1,652 drill holes (571 historic and 1,081 VHM-acquired), supported by LiDAR topography and mineral assemblage analysis.

The target encompasses mineralisation additional to that classified within the Cannie, Nowie, Area 2, Area 3 Extended, Area 4, and Area 1 Mineral Resource Estimates and is restricted to the VHM tenements in the vicinity of the Goschen Project as **shown by the grey shaded area**

³ See Company ASX release dated 10 December 2024

⁴ See Company ASX release dated 11 April 2025

⁵ See Company ASX release dated 19 September 2025

in Figure 1. Outside of the grey area there is potential to further expand the target with future assessments.

The mineralisation domains modelled in the previous estimate (GET2022) were preserved, comprising domains defined for both offshore “sheet” style mineralisation and strandline deposits.

The GET 2025 estimate used both company and historical third-party drilling sourced from the GeoVic public dataset to determine potential grade ranges. Where grades were not reported in the historical data, they were set to absent values, excluding them from grade estimations to avoid biasing local grade distributions. Volumes and tonnes were determined using the interpreted domains and appropriate THM grade cut-offs were applied to generate a range of potential volumes. The GET 2025 estimate is summarised in Table 1.

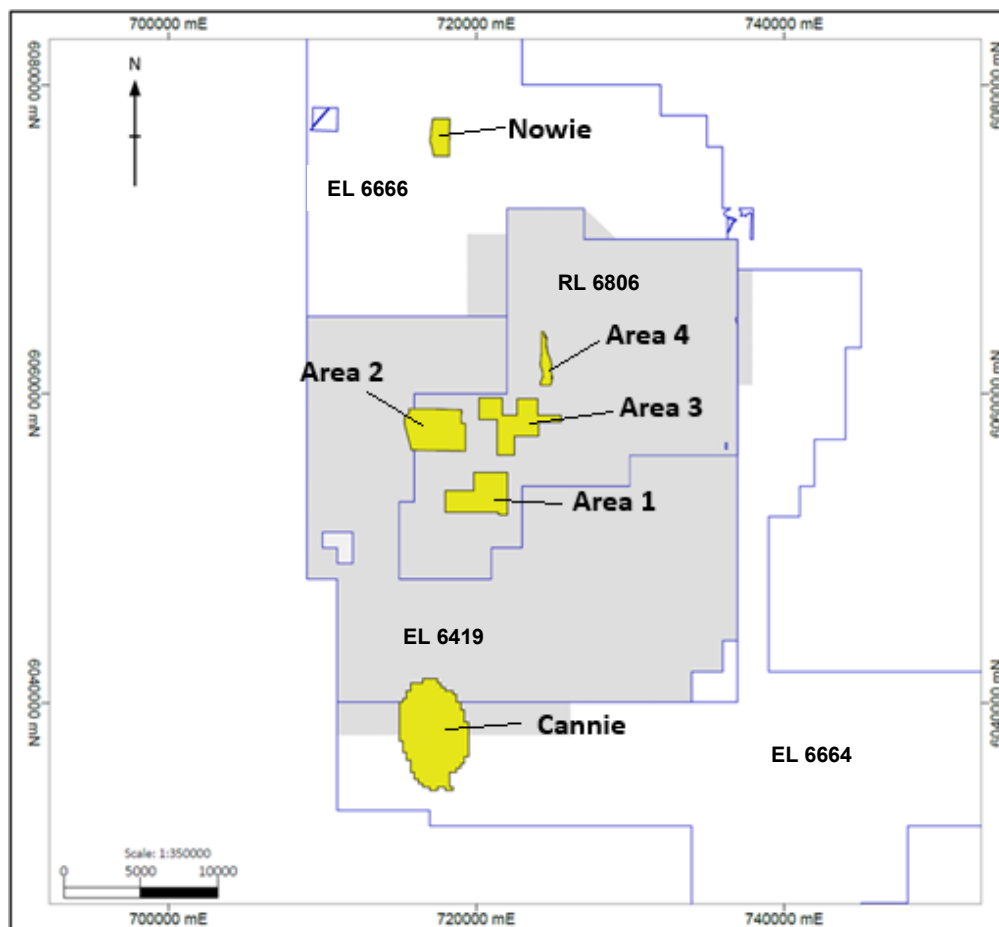



Figure 1: Goschen Exploration Target (grey) in relation to declared Mineral Resource Areas

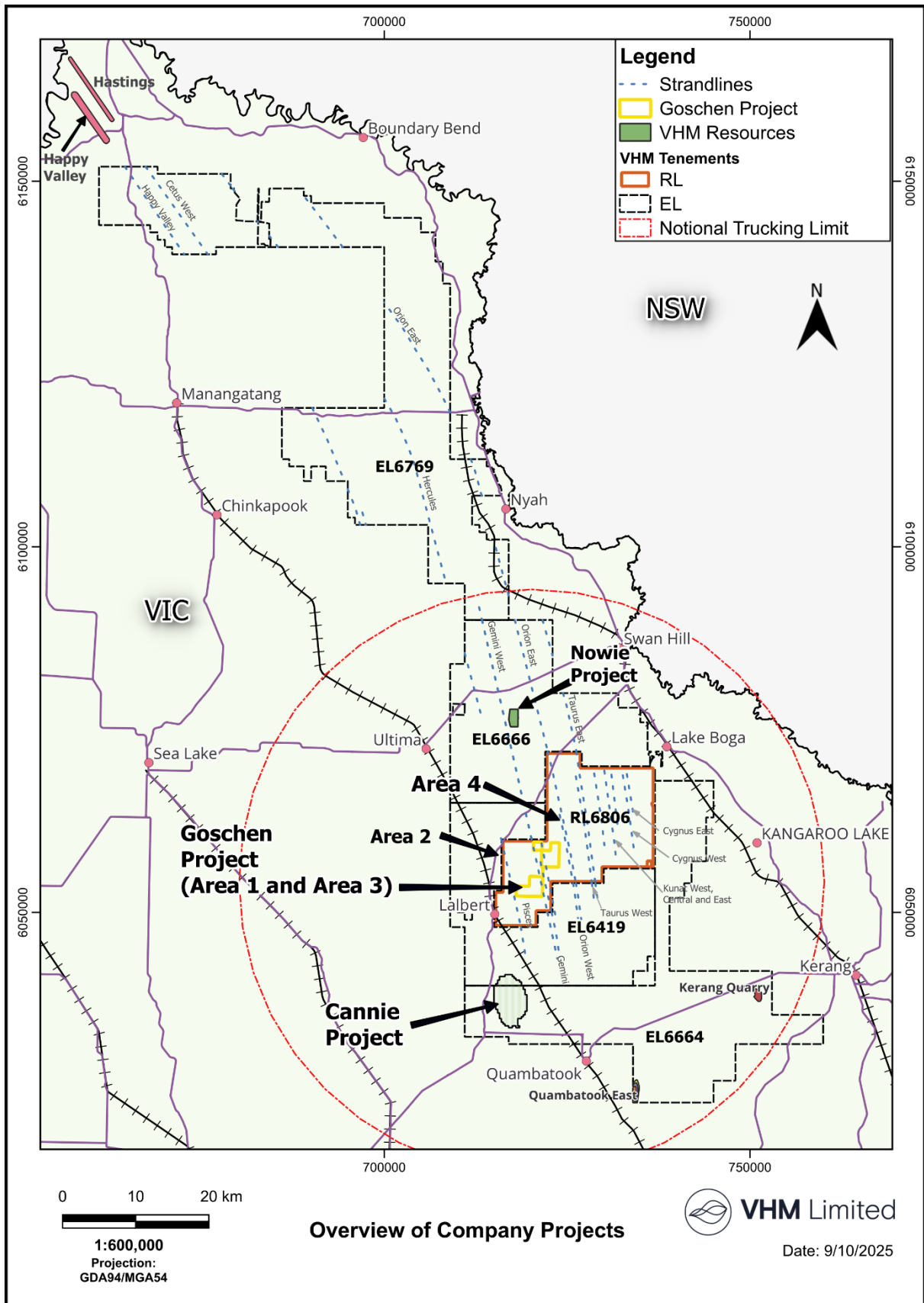


Systematic drill testing of the Exploration Target area is planned in the coming years as Goschen Project advances toward production and positive cash flow. VHM has completed aerial magnetic surveys over its entire tenement package. When integrated with the results of the GET analysis, these datasets identify several compelling targets for future drill testing. Exploration will be prioritised to test higher-grade strand style targets, subject to accessibility and other logistical considerations.

The Goschen Exploration Target 2025 area is located entirely within the notional trucking distance from the planned Goschen Processing Plant. Further afield, VHM's tenure extends approximately 100km along strike of the GET area to the north (Figure 2). Aerial magnetic anomalies combined with historical drilling in these areas indicate prospectivity for both strandline and offshore-style mineralisation, supporting the potential for further discoveries from future systematic exploration.

For personal use only

Figure 2: Overview of VHM Tenure and Projects



For personal use only

Competent Person Statement

The information in this Report that relates to the Goschen Exploration Target 2025 is based on data compiled by Ms Emily Henry.

Ms Henry is a full-time employee of Exora Consulting Pty Ltd, contracted through Right Solutions Australia Pty Ltd, and engaged by VHM Ltd to provide geological consulting services. She has sufficient experience relevant to the style of mineralisation and type of deposit under consideration to qualify as a Competent Person as defined in the 2012 Edition of the Australasian Code for Reporting of Exploration Results, Mineral Resources and Ore Reserves (JORC Code).

Ms Henry is a Member of the Australasian Institute of Mining and Metallurgy (AusIMM) and consents to the inclusion of the information in this report in the form and context in which it appears.

About VHM

VHM Limited (ASX:VHM) is a rare earth and mineral sands company developing the Goschen Rare Earth and Mineral Sands Project, which is located in the Loddon Mallee Region of Victoria.

The Goschen Project is a Tier 1 integrated rare earth and mineral sands project with globally significant mineral assemblage

The key attributes of the Goschen Project include:

- Advanced Approvals: Environment Effects Statement (EES) endorsement received December 2024⁶, Mining Licence received April 2025⁷, EPBC approval received September 2025⁸, remaining secondary approvals advancing
- Clear pathway to production through a staged development strategy
- Dual commodity asset which will generate revenue from two independent product streams with rare earths and Heavy Minerals Concentrates including zircon and titanium
- Compelling mineral assemblage and mineralisation – a unique orebody with both light (Neodymium and Praseodymium) and heavy (Dysprosium and Terbium) rare earths mineralised in sands
- Simple operating methodologies – shallow-pit mined via truck-shovel with conventional processing flowsheet
- VHM owns 100% of the Goschen Project - strategically located in Victoria's infrastructure-rich Loddon Mallee region, with direct access to road, rail and port facilities

ENDS

This announcement is approved by the VHM Board of Directors.

For Further Information Contact:

Andrew King

Chief Executive Officer

E: investor@vhmltd.com.au

⁶ See Company ASX release dated 10 December 2024

⁷ See Company ASX release dated 11 April 2025

⁸ See Company ASX release dated 19 September 2025



Appendix A
JORC Code (2012) Table 1 Report

For personal use only

JORC Table 1

Section 1 Sampling Techniques and Data

(Criteria in this section apply to all succeeding sections.)

| Criteria | JORC Code explanation | Commentary |
|---------------------|---|---|
| Sampling techniques | <ul style="list-style-type: none"> • Nature and quality of sampling (eg cut channels, random chips, or specific specialised industry standard measurement tools appropriate to the minerals under investigation, such as down hole gamma sondes, or handheld XRF instruments, etc). These examples should not be taken as limiting the broad meaning of sampling. • Include reference to measures taken to ensure sample representivity and the appropriate calibration of any measurement tools or systems used. • Aspects of the determination of mineralisation that are Material to the Public Report. • In cases where 'industry standard' work has been done this would be relatively simple (eg 'reverse circulation drilling was used to obtain 1 m samples from which 3 kg was pulverised to produce a 30 g charge for fire assay'). In other cases more explanation may be required, such as where there is coarse gold that has inherent sampling problems. Unusual commodities or mineralisation types (eg submarine nodules) may warrant disclosure of detailed information. | <p>Goschen Exploration Target 2025 estimate is based on drill data completed by the company, VHM Limited, and on historic data.</p> <p>Not all sampling techniques are recorded for historic data.</p> <p>Historic drill samples are variable but majority are over 1 m intervals.</p> <p>Sample representativeness was not recorded in the available logs.</p> <p>Drillholes are typically vertical and perpendicular to the interpreted flat lying mineralisation.</p> <p>Aircore drilling completed by the VHM Limited was used to obtain samples at one metre intervals for 2017, 2018, 2019 and 2023 drilling. The following information covers the sampling process:</p> <ul style="list-style-type: none"> • the full one-metre drill samples were split down to approximately ~1000 to ~2500 g by rotary splitter mounted on the drilling rig. • each one-metre composite sub-sample was homogenized by manually mixing the sample within the sample bag; • Bulk sample reject for each meter was retained. • a sample of sand of approximately twenty grams is scooped from the sample bag for visual estimation of heavy mineral and slimes content and also sample description. The same mass of sample is consistently used for each panned sample to ensure calibration is maintained for consistency in visual estimation; • sample logging software is used at the drill rig for recording sample intervals and descriptions. • The sample bag is sealed and dispatched to a commercial laboratory for analysis. • The laboratory sample was oven dried at 105 degrees for a minimum of 2 hours (and then re-dried for up to 12 hours if required), and split down to 100-gram sub samples via a rotating splitter fed by a vibrating screen. A laboratory repeat was taken at ~ 1 in 25 samples. <p>Two sample preparation mythologies have been utilised across VHM Limited drill data.</p> |

| Criteria | JORC Code explanation | Commentary |
|-----------------------------------|--|--|
| | | <p>The first sample preparation methodology involves the following process:</p> <ul style="list-style-type: none"> All drill hole sub-samples were screened using vibrating screens with a top screen of either one or two millimetre mesh and a bottom screen of 38 µm. Oversize (+1 or 2 mm fraction) was removed and -38 µm fraction (SLIMES) discarded. The sand fraction (1 or 2 mm to +38 µm) was then submitted for heavy liquid separation using TBE to determine total heavy mineral content. <p>The second more recent sample preparation methodology involves the following process:</p> <ul style="list-style-type: none"> All drill hole sub-samples were screened using vibrating screens with a top screen of either one or two millimetre mesh and a bottom screen of 20 µm. Oversize (+1 or 2 mm fraction) was removed and -20 µm fraction (SLIMES) discarded. The sand fraction (1 or 2 mm to +20 µm) was then submitted for heavy liquid separation using TBE to determine total heavy mineral content. Duplicates were taken at the drill rig by hanging sample bags side-by-side on the rotary splitter at a rate of ~1 in 20. Duplicates were taken within mineralisation zones as the waste material was excluded from sampling. Commercially obtained standards were inserted by the laboratory at a rate of ~ 1 in 40. |
| <p><i>Drilling techniques</i></p> | <ul style="list-style-type: none"> <i>Drill type (eg core, reverse circulation, open-hole hammer, rotary air blast, auger, Bangka, sonic, etc) and details (eg core diameter, triple or standard tube, depth of diamond tails, face-sampling bit or other type, whether core is oriented and if so, by what method, etc).</i> | <p>Historical data used for the Exploration Target are from samples obtained by reverse circulation and aircore drilling.</p> <p>Wallis Drilling was the contractor used for the 2017, 2018, 2019 and 2023 drilling and sampling programs upon which the Goschen Exploration Target 2025 was based.</p> <ul style="list-style-type: none"> Aircore drilling, which is a standard technique for the heavy mineral sand industry, was used. Aircore drilling is a form of reverse circulation drilling where the sample is collected at the face and returned inside the inner tube. All drillholes were vertical and were drilled using NQ-sized drill string and bits. |

| Criteria | JORC Code explanation | Commentary |
|-----------------------|--|---|
| | | <ul style="list-style-type: none"> Drill rods were three metres long. |
| Drill sample recovery | <ul style="list-style-type: none"> Method of recording and assessing core and chip sample recoveries and results assessed. Measures taken to maximise sample recovery and ensure representative nature of the samples. Whether a relationship exists between sample recovery and grade and whether sample bias may have occurred due to preferential loss/gain of fine/coarse material. | <p>Drill sample recovery of the historical data was not recorded in the available documentation.</p> <p>For VHM Limited drill holes, drill sample recovery is monitored by recording sample condition from 'dry good' to 'wet poor'.</p> <p>While initially collaring the hole, limited sample recovery can occur in the initial 0 m to 1 m sample interval owing to sample and air loss into the surrounding loose soil. The initial 0 m to 1 m sample interval is drilled very slowly in order to achieve optimum sample recovery.</p> <p>Each entire one-metre sample apart from the sub-sample taken for logging and analysis) is collected at the drill rig in large numbered plastic bags for dispatch to the initial split preparation facility.</p> <p>At the end of each drill rod, the drill string is cleaned by blowing down with air to remove any clay and silt potentially built up in the sample tubes.</p> <p>The twin-tube aircore drilling technique is known to provide high quality samples from the face of the drill hole (in ideal conditions).</p> |
| Logging | <ul style="list-style-type: none"> Whether core and chip samples have been geologically and geotechnically logged to a level of detail to support appropriate Mineral Resource estimation, mining studies and metallurgical studies. Whether logging is qualitative or quantitative in nature. Core (or costean, channel, etc) photography. The total length and percentage of the relevant intersections logged. | <p>Historic Data</p> <ul style="list-style-type: none"> Drillholes were typically logged on paper logs over 1 m intervals and recorded rock type, colour and visual estimate of heavy minerals. Logging is quantitative, based on visual field estimates. No photography was undertaken The majority of drillholes were logged in their entirety. <p>VHM Data</p> <ul style="list-style-type: none"> Each aircore sample was qualitatively logged into a field-validated data capture software package, and later uploaded to the AcQuire database prior to 2022 and uploaded into the MX Deposit Database during 2023. VHM Limited completed a database migration from AcQuire to MX Deposit during H4 of 2022 The samples were logged for lithology, colour, grainsize, sorting, hardness, sample condition, washability, estimated heavy mineral content, estimated slimes content and any relevant |

| Criteria | JORC Code explanation | Commentary |
|--|--|---|
| | | <p>comments - such as slope, vegetation, or cultural activity.</p> <ul style="list-style-type: none"> • Every drill hole was logged in full. • Logging is undertaken with reference to a Drilling Guideline with codes prescribed and guidance on description to ensure consistent and systematic data collection. • Downhole gamma probe logging was completed in 2019 program. This technique provided spatial occurrence of VHM mineral concentrations based on occurrence of radioactive minerals associated with VHM deposits. |
| <p><i>Sub-sampling techniques and sample preparation</i></p> | <ul style="list-style-type: none"> • <i>If core, whether cut or sawn and whether quarter, half or all core taken.</i> • <i>If non-core, whether riffled, tube sampled, rotary split, etc and whether sampled wet or dry.</i> • <i>For all sample types, the nature, quality and appropriateness of the sample preparation technique.</i> • <i>Quality control procedures adopted for all sub-sampling stages to maximise representivity of samples.</i> • <i>Measures taken to ensure that the sampling is representative of the in situ material collected, including for instance results for field duplicate/second-half sampling.</i> • <i>Whether sample sizes are appropriate to the grain size of the material being sampled.</i> | <p>Historic Data</p> <ul style="list-style-type: none"> • No core drilling was completed. • Sub-sampling techniques and sample preparation were appropriate for the time when the samples were collected. • Details of quality control procedures and data are not available for the majority of the historic data. <p>VHM Data</p> <ul style="list-style-type: none"> • The one-metre sample interval is rotary split at the drill rig. A total of ~1.2 kg to ~2.5 kg of each sample was placed into calico sample bags and exported to Diamantina Laboratory or ALS Laboratory for THM analysis. • The water table depth, if intersected, was noted in all geological logs and when water injection was required to aid sample recovery the sample was logged as 'wet poor'. • Almost all of the samples are silty sand, sand, sandy clay, clayey sand, or clay and this sample preparation method is considered appropriate. • The sample sizes were deemed suitable to reliably capture THM, slime, and oversize characteristics, based on industry experience of the geologists involved and consultation with laboratory staff. • Field duplicates of the samples were completed at a frequency of 1 per 20 primary samples. • Bulk sample rejects (5kg to 8kg) retained for further testwork. |
| <p><i>Quality of assay data and</i></p> | <ul style="list-style-type: none"> • <i>The nature, quality and appropriateness of the assaying and laboratory procedures used and whether the technique is considered partial or total.</i> | <p>Historical Assay and laboratory procedures were appropriate for the time when the samples were collected and analysed.</p> <p>Details of quality control procedures and data are not available for the</p> |

| Criteria | JORC Code explanation | Commentary |
|------------------|--|---|
| laboratory tests | <ul style="list-style-type: none"> For geophysical tools, spectrometers, handheld XRF instruments, etc, the parameters used in determining the analysis including instrument make and model, reading times, calibrations factors applied and their derivation, etc. Nature of quality control procedures adopted (eg standards, blanks, duplicates, external laboratory checks) and whether acceptable levels of accuracy (ie lack of bias) and precision have been established. | <p>majority of the historic data.</p> <p>The 2017, 2018, 2019 and 2023 programs completed the following;</p> <ul style="list-style-type: none"> The wet panning at the drill site provides an estimate of the THM% which is sufficient for the purpose of determining approximate concentrations of THM in the first instance. <p>Aircore sample:</p> <ul style="list-style-type: none"> The individual one-metre aircore sub-samples were assayed by either Diamantina Laboratories or ALS Global in Perth, Western Australia. Samples were initially oven dried at 105 degrees celsius for 2 hours (and then up to 12 hours for very wet samples) After drying samples were reduced on a rotary splitter by 15%. Samples were then riffle split to 100 g sub-splits (weighed and captured) and then left to soak overnight. All samples were then wet washed and sieved on vibrating screens using a top screen of +1 or +2 mm to remove the very coarse sand, pebbles or grits. The bottom screen used either a 20 or 38 µm mesh for removal and determination of the -SLIMES fraction. The remaining sand fraction was then submitted to heavy liquid separation (HLS) process using either centrifuge assisted separation (ALS-20 micron), or static-gravity drop. (Diamantina – all) The laboratories used TBE as the heavy liquid medium – with density range between 2.92 and 2.96 g/ml. The density of the heavy liquid was checked every day (This is an industry standard technique). Field duplicates of the samples were collected and submitted for assay at a frequency of 1 per 20 primary samples; Both Laboratories completed their own internal QA/QC checks that included laboratory standards every 40th sample and a Laboratory repeat every 25th sample prior to the results being released; Analysis of QA/QC samples show the laboratory data to be of |

| Criteria | JORC Code explanation | Commentary |
|---|---|---|
| | | <p>acceptable accuracy and precision;</p> <ul style="list-style-type: none"> The adopted QA/QC protocols are acceptable for this stage of test work. Assay methodology research and development was completed in parallel using samples from various areas of the Goschen Deposit using different THM assaying and mineral assemblage analytical methods. This included round robin submissions to different assay laboratories. Testwork included analysis of different analytical methods to determine appropriate THM analytical method |
| <p><i>Verification of sampling and assaying</i></p> | <ul style="list-style-type: none"> <i>The verification of significant intersections by either independent or alternative company personnel.</i> <i>The use of twinned holes.</i> <i>Documentation of primary data, data entry procedures, data verification, data storage (physical and electronic) protocols.</i> <i>Discuss any adjustment to assay data.</i> | <p>The historical drill data has not been verified.</p> <p>Available historic logs do not record verification of sampling and assaying.</p> <p>All results were checked by the company's Geology Manager.</p> <ul style="list-style-type: none"> The company's representatives including Geology Manager and Information Systems Manager made periodic visits to Diamantina Laboratories to observe sample processing and procedure. <p>A process of laboratory data validation using mass balance is undertaken to identify entry errors or questionable data.</p> <p>Field and laboratory duplicate data pairs (THM/OS/SLIME) of each batch are plotted to identify potential quality control issues.</p> <p>Standard Reference Material sample results are checked from each sample batch to ensure they are within tolerance (<3SD) and that there is no bias.</p> <p>The field and laboratory data were exported from the VHM's database and imported into Datamine, which is appropriate for this stage in the program. Data validation criteria are included to check for overlapping sample intervals, end of hole match between 'Lithology', 'Sample', 'Survey' files and other common errors.</p> |
| <p><i>Location of data points</i></p> | <ul style="list-style-type: none"> <i>Accuracy and quality of surveys used to locate drill holes (collar and down-hole surveys), trenches, mine workings and other locations used in Mineral Resource estimation.</i> <i>Specification of the grid system used.</i> | <p>Available historic logs do not record accuracy of quality of surveys.</p> <p>A digital topographic surface was generated by VHM Limited from data collected during a LIDAR survey commissioned by VHM. Historic Drillhole collars were pressed to the LiDAR survey surface for the</p> |

| Criteria | JORC Code explanation | Commentary |
|--|--|---|
| | <ul style="list-style-type: none"> • <i>Quality and adequacy of topographic control.</i> | <p>Exploration Target estimate.</p> <p>VHM Limited Drill hole collar locations were surveyed by an independent surveyor using industry standard equipment. Three permanent survey marks in the area provided survey control, allowing for repeatable and accurate survey readings across the project area.</p> <p>The datum used is GDA 94 and coordinates are projected as MGA zone 54.</p> |
| <i>Data spacing and distribution</i> | <ul style="list-style-type: none"> • <i>Data spacing for reporting of Exploration Results.</i> • <i>Whether the data spacing and distribution is sufficient to establish the degree of geological and grade continuity appropriate for the Mineral Resource and Ore Reserve estimation procedure(s) and classifications applied.</i> • <i>Whether sample compositing has been applied.</i> | <ul style="list-style-type: none"> • 1,652 drill holes were used to inform the Exploration Target. 571 were completed as historic drill holes, 1081 were drilled by VHM Limited. • Data spacing and distribution is sufficient to establish the degree of geological and grade continuity appropriate for an Exploration Target. • Mineral assemblage samples were collected over composited intervals representing the mineralised horizon. • For estimation the total heavy mineral (THM), slimes, oversize and mineral assemblage data was composited to 1 m sample intervals. |
| <i>Orientation of data in relation to geological structure</i> | <ul style="list-style-type: none"> • <i>Whether the orientation of sampling achieves unbiased sampling of possible structures and the extent to which this is known, considering the deposit type.</i> • <i>If the relationship between the drilling orientation and the orientation of key mineralised structures is considered to have introduced a sampling bias, this should be assessed and reported if material.</i> | <ul style="list-style-type: none"> • The mineralisation in the Goschen Exploration Target area is a largely flat-lying (with some soft sediment deformation across a basement fault) sedimentary package. • Drilling is vertical and is perpendicular to the flat-lying mineralised horizon resulting in unbiased true widths and no bias is anticipated |
| <i>Sample security</i> | <ul style="list-style-type: none"> • <i>The measures taken to ensure sample security.</i> | <ul style="list-style-type: none"> • Sample security measures for the historical data are not known. • VHM Ltd Aircore samples were stored on site (at a dedicated warehouse in Kerang, Victoria). • The samples were then dispatched to Perth using Swan Hill Freight agents and delivered directly to the Diamantina Laboratory and the ALS Laboratory. • The laboratory inspected the packages and did not report tampering of the samples |
| <i>Audits or reviews</i> | <ul style="list-style-type: none"> • <i>The results of any audits or reviews of sampling techniques and data.</i> | <p>Audits or reviews of sampling techniques or data have not been completed</p> |

Section 2 Reporting of Exploration Results
(Criteria listed in the preceding section also apply to this section.)

| Criteria | JORC Code explanation | Commentary |
|--|--|---|
| <i>Mineral tenement and land tenure status</i> | <ul style="list-style-type: none"> • <i>Type, reference name/number, location and ownership including agreements or material issues with third parties such as joint ventures, partnerships, overriding royalties, native title interests, historical sites, wilderness or national park and environmental settings.</i> • <i>The security of the tenure held at the time of reporting along with any known impediments to obtaining a licence to operate in the area.</i> | <ul style="list-style-type: none"> • The exploration work was completed on tenements that are 100% owned by VHM Ltd in Victoria, Australia. • The drill samples for the Exploration Target estimate were drilled and collected from retention licence 6806 which was previously exploration licence 5520. • The exploration license original date of grant was 10/10/2014 with an expiry date of 09/10/2019. A Retention Licence to replace the exploration licence was granted by Earth Resources Regulation, which is the responsible statutory body and part of Victorian Department of Jobs, Precincts and Regions, in January 2020. No agreements are in place that affect the licence. • The licence is in good standing and there are no known impediments |
| <i>Exploration done by other parties</i> | <ul style="list-style-type: none"> • <i>Acknowledgment and appraisal of exploration by other parties.</i> | <ul style="list-style-type: none"> • Historic exploration work was completed by previous exploration companies including Austiex (1977 - 1978), CRA Exploration (1981 - 1987), Renison Goldfields Consolidated (1980 - 1991), W J Holdings (1998), RZM Group (1999), Basin Minerals (2001), Providence Gold and Minerals (2004 – 2005), and Iluka (2009). • The Company has obtained the hardcopy reports and maps in relation to this information as part of its historical review in preparation for their current work program. • The historic data comprises surface sampling, limited aircore drilling and mapping. • The current exploration target is based on historic exploration as well as drilling conducted by VHM Ltd |
| <i>Geology</i> | <ul style="list-style-type: none"> • <i>Deposit type, geological setting and style of mineralisation.</i> | <p>The heavy mineral sands at the Goschen Project is a fine-grained deposit hosted within the offshore depositional paleo-environment of the Loxton Sand. The Loxton Sand is common within the Murray Basin and hosts all known mineral sand deposits in the Basin. Alluvial sediments of the Shepparton Formation have been deposited over the Loxton Sand and the Bookpurnong Formation consisting of shallow marine clays and marls is positioned below within the lithological sequence.</p> |
| <i>Drill hole Information</i> | <ul style="list-style-type: none"> • <i>A summary of all information material to the understanding of the exploration results including a tabulation of the following information for all Material drill holes:</i> | <ul style="list-style-type: none"> • Exploration results from the historical drilling are not being reported. • A list of the drillhole locations is included in Appendix A of this |

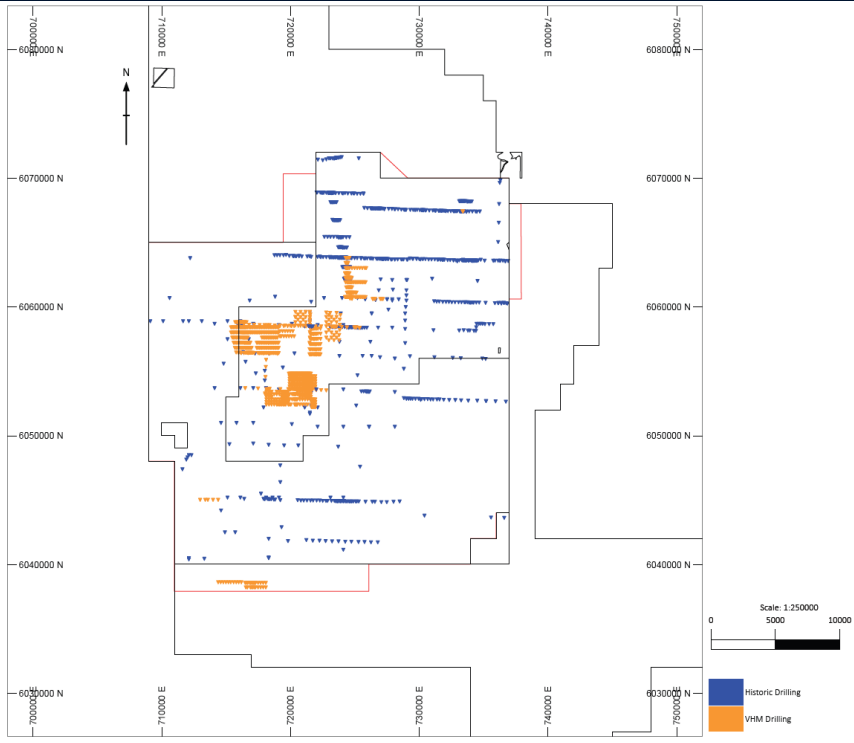
| Criteria | JORC Code explanation | Commentary |
|--|---|---|
| | <ul style="list-style-type: none"> ○ easting and northing of the drill hole collar ○ elevation or RL (Reduced Level – elevation above sea level in metres) of the drill hole collar ○ dip and azimuth of the hole ○ down hole length and interception depth ○ hole length. <ul style="list-style-type: none"> ● If the exclusion of this information is justified on the basis that the information is not Material and this exclusion does not detract from the understanding of the report, the Competent Person should clearly explain why this is the case. | <p>report.</p> <ul style="list-style-type: none"> ● Company completed LiDAR survey of the Goschen Exploration Target Area. All drill hole collar RLs adjusted to Lidar surface ● VHM Limited hole collars surveyed both by GPS and surveyor ● Holes were drilled vertically ● 2019 drill holes were surveyed by downhole Gamma Probe ● Drill hole depth cross verified with drilling reports and geologist log for each hole ● The field and laboratory data were imported into VHM's MX Deposit database |
| Data aggregation methods | <ul style="list-style-type: none"> ● In reporting Exploration Results, weighting averaging techniques, maximum and/or minimum grade truncations (eg cutting of high grades) and cut-off grades are usually Material and should be stated. ● Where aggregate intercepts incorporate short lengths of high grade results and longer lengths of low grade results, the procedure used for such aggregation should be stated and some typical examples of such aggregations should be shown in detail. ● The assumptions used for any reporting of metal equivalent values should be clearly stated. | No data aggregation methods were utilised, no top cuts |
| Relationship between mineralisation widths and intercept lengths | <ul style="list-style-type: none"> ● These relationships are particularly important in the reporting of Exploration Results. ● If the geometry of the mineralisation with respect to the drill hole angle is known, its nature should be reported. ● If it is not known and only the down hole lengths are reported, there should be a clear statement to this effect (eg 'down hole length, true width not known'). | <p>Mineralised intercepts are essentially true thicknesses in all cases as the vertical drilling is perpendicular to the flat-lying mineralisation.</p> <p>Downhole widths are reported</p> |
| Diagrams | <ul style="list-style-type: none"> ● Appropriate maps and sections (with scales) and tabulations of intercepts should be included for any significant discovery being reported These should include, but not be limited to a plan view of drill hole collar locations and appropriate sectional views. | Plan view of drilling distribution is provided below: |

personal use only

Criteria

JORC Code explanation

Commentary



Balanced reporting

- Where comprehensive reporting of all Exploration Results is not practicable, representative reporting of both low and high grades and/or widths should be practiced to avoid misleading reporting of Exploration Results.

Exploration Target ranges have been reported to reflect the potential variability in tonnage and grade across the project area. The grade range is based on Total Heavy Mineral (THM) cut-off values between approximately 1.0% and 2.5% THM, which are considered reasonable based on geological continuity, mineral assemblage, and economic parameters derived from the Company's Definitive Feasibility Study. These ranges are intended to provide a balanced view of the potential scale and quality of mineralisation, acknowledging both upside and downside scenarios.

Other substantive exploration data

- Other exploration data, if meaningful and material, should be reported including (but not limited to): geological observations; geophysical survey results; geochemical survey results; bulk samples – size and method of treatment; metallurgical test results; bulk density, groundwater, geotechnical and rock characteristics; potential

- Detailed mineral assemblage work was undertaken on VHM Ltd composite samples for the Goschen Project by ALS Metallurgy Services, Perth and by Bureau Veritas in Adelaide. ALS applied an integrated mineralogical approach using both XRF Analysis (XRF) and Quantitative Evaluation of Minerals by Scanning

| Criteria | JORC Code explanation | Commentary |
|----------|--|---|
| | <p><i>deleterious or contaminating substances.</i></p> | <p>Electron Microscopy (QEMSCAN). Bureau Veritas also use QEMSCAN for mineralogical determinations but use a combination of XRF and laser ablation techniques for chemical assay. These techniques were used to gain a quantitative understanding of the elemental composition and mineralogical assemblage</p> <ul style="list-style-type: none"> • The XRF and Laser ablation techniques provide measurements of relative elemental abundances (down to limits of a few parts per million) which allows for a quantifiable basis for determination of mineralogy, provenance, depositional environment, and diagenetic history. The XRF analysis was utilised to apply assay data to the geological model for grade interpretation. • The QEMScan method of analysis required the samples to be screened into +150 µm and -150 µm screen fraction prior to sample preparation and QEMScan analysis. • Sample preparation required each sup-sample was mixed with size-graded, high purity graphite to ensure particle separation and discourage density segregation. These sample-graphite mixtures were then set into moulds using a two-part epoxy resin, producing a representative sub-sample of randomly orientated particles. Once cured, the resin blocks were then cut to expose a fresh surface which is then gradually ground and polished. Once QA/QC checks are completed the sections are then carbon coated for electron beam conductivity and presented to QEMScan for analysis. • The samples were analysed using QEMScan technology in Field Scan Mode (FS) and Particle Mineralogical Analysis (PMA) mode. • For the samples acquired in 2019 detailed sachet scanning of heavy mineral sinks from the drill assay process was carried out to determine regions of gross mineralogy as well as an overall consideration of valuable heavy mineral (VHM) content. Other considerations undertaken during this sachet logging were the presence of iron oxide coatings on THM, and any gross composition of trash HM. Sachet logging then had partial input into the geological/mineralogical/THM grade interpretation which then assisted with domain control for modelling, as well as providing guidance for the allocation of mineral assemblage |

| Criteria | JORC Code explanation | Commentary |
|----------------------------|---|---|
| | | <p>composites where it wasn't possible to get gamma data due to hole collapse.</p> <ul style="list-style-type: none"> • Pre-2019 composite samples were generated solely on heavy mineral grades, which were used to generate geological domain boundaries. These composite samples frequently include zones of high gangue content and iron cemented sand. As a result, many of the early composites are not representative of the true mineralized zones and mineralogical results are down-graded by trash and iron oxide. Many of these sample were, therefore, omitted from the dataset used to inform the resource estimate. • Once the sample compositing was completed, the sample identification and mineral assemblage composite number was submitted to the labs listed above for mineralogical determination. • In 2018, a 1.8t bulk sample was created by compositing 343, 5-6kg, excess drill cuttings from the mineralised zones of 86 holes which were drilled in 2017. The bulk sample was treated to a program of work to remove oversize and de-slime the parent sample in preparation for metallurgical testwork. The testwork was undertaken by Mineral Technologies. • In addition to a THM head-grade, and slimes and oversize content details, the testwork produced a concentrate whose mineral assemblage was determined by ALS using QEMSCAN as described above. |
| <p><i>Further work</i></p> | <ul style="list-style-type: none"> • <i>The nature and scale of planned further work (eg tests for lateral extensions or depth extensions or large-scale step-out drilling).</i> • <i>Diagrams clearly highlighting the areas of possible extensions, including the main geological interpretations and future drilling areas, provided this information is not commercially sensitive.</i> | <p>Additional work is required to provide further detailed information on the mineral assemblage of the THM.</p> <p>Further drilling may be planned if an economic analysis of the exploration target provides justification for such work</p> |

Appendix B – Drill Hole Information

VHM Drill Collar Information

Table 2 VHM Drill Hole Information within the Exploration Target Boundary not previously released

| Hole ID | Easting (GDA94) | Northing (GDA94) | Elevation (m) | Depth (m) | Drill Date | Location |
|-----------|--------------------|---------------------|------------------|--------------|------------|----------|
| VHM0852 | 719300.5 | 6057700.0 | 94.0 | 45 | 25/02/2019 | Area 2 |
| VHM1042 | 719200.0 | 6057702.8 | 93.3 | 48 | 2/04/2019 | Area 2 |
| VHM0011 | 721228.0 | 6058482.0 | 103.0 | 50 | 31/03/2017 | Area 3 |
| VHM0020 | 723419.0 | 6058431.0 | 111.5 | 42 | 2/02/2018 | Area 3 |
| VHM0022 | 725138.0 | 6058390.0 | 102.0 | 51 | 31/03/2017 | Area 3 |
| VHM0023 | 724970.0 | 6058395.0 | 104.0 | 54 | 30/03/2017 | Area 3 |
| VHM0024 | 725069.0 | 6058392.0 | 102.0 | 21 | 30/03/2017 | Area 3 |
| VHM0025 | 725358.0 | 6058376.0 | 102.0 | 27 | 30/03/2017 | Area 3 |
| VHM0026 | 725405.0 | 6058381.0 | 103.0 | 54 | 30/03/2017 | Area 3 |
| VHM0035 | 721520.0 | 6059594.0 | 101.5 | 36 | 18/11/2017 | Area 3 |
| VHM0035RE | 721520.0 | 6059594.0 | 101.5 | 39 | 21/11/2017 | Area 3 |
| VHM0036 | 721539.0 | 6059396.0 | 103.3 | 36 | 18/11/2017 | Area 3 |
| VHM0036RE | 721539.0 | 6059396.0 | 103.3 | 36 | 21/11/2017 | Area 3 |
| VHM0037 | 721533.0 | 6059200.0 | 104.3 | 36 | 18/11/2017 | Area 3 |
| VHM0037RE | 721533.0 | 6059200.0 | 104.3 | 24 | 21/11/2017 | Area 3 |
| VHM0038 | 721529.0 | 6059007.0 | 106.3 | 42 | 18/11/2017 | Area 3 |
| VHM0038RE | 721529.0 | 6059007.0 | 106.3 | 42 | 21/11/2017 | Area 3 |
| VHM0039 | 721524.0 | 6058803.0 | 108.7 | 42 | 18/11/2017 | Area 3 |
| VHM0039RE | 721524.0 | 6058803.0 | 108.7 | 42 | 21/11/2017 | Area 3 |
| VHM0040 | 721530.0 | 6058599.0 | 107.4 | 42 | 18/11/2017 | Area 3 |
| VHM0040RE | 721530.0 | 6058599.0 | 107.4 | 42 | 21/11/2017 | Area 3 |
| VHM0041 | 721522.0 | 6058016.0 | 107.6 | 42 | 26/11/2017 | Area 3 |
| VHM0042 | 721516.0 | 6057606.0 | 108.0 | 42 | 26/11/2017 | Area 3 |
| VHM0043 | 721503.0 | 6057211.0 | 107.4 | 42 | 26/11/2017 | Area 3 |
| VHM0052 | 719204.0 | 6058546.0 | 88.6 | 42 | 25/11/2017 | Area 3 |
| VHM0053 | 719599.0 | 6058540.0 | 91.5 | 48 | 2/02/2018 | Area 3 |
| VHM0054 | 720000.0 | 6058521.0 | 98.3 | 48 | 25/11/2017 | Area 3 |
| VHM0055 | 720404.0 | 6058548.0 | 90.5 | 33 | 20/11/2017 | Area 3 |
| VHM0056 | 720623.0 | 6058529.0 | 92.7 | 39 | 20/11/2017 | Area 3 |
| VHM0057 | 720801.0 | 6058523.0 | 95.2 | 36 | 20/11/2017 | Area 3 |
| VHM0058 | 721001.0 | 6058518.0 | 99.6 | 42 | 20/11/2017 | Area 3 |
| VHM0059 | 721204.0 | 6058524.0 | 103.3 | 42 | 20/11/2017 | Area 3 |
| VHM0060 | 721397.0 | 6058514.0 | 105.5 | 42 | 22/11/2017 | Area 3 |
| VHM0061 | 721970.0 | 6058465.0 | 115.0 | 45 | 25/11/2017 | Area 3 |
| VHM0062 | 722404.0 | 6058465.0 | 116.5 | 45 | 25/11/2017 | Area 3 |
| VHM0063 | 722799.0 | 6058478.0 | 114.9 | 42 | 17/11/2017 | Area 3 |
| VHM0064 | 723199.0 | 6058454.0 | 112.8 | 42 | 24/11/2017 | Area 3 |
| VHM0065 | 723298.0 | 6058454.0 | 112.3 | 42 | 24/11/2017 | Area 3 |
| VHM0066 | 723397.0 | 6058454.0 | 111.6 | 42 | 24/11/2017 | Area 3 |
| VHM0067 | 723502.0 | 6058451.0 | 110.8 | 42 | 24/11/2017 | Area 3 |
| VHM0068 | 723600.0 | 6058448.0 | 110.9 | 42 | 24/11/2017 | Area 3 |
| VHM0069 | 724007.0 | 6058415.0 | 107.0 | 42 | 24/11/2017 | Area 3 |
| VHM0070 | 724404.0 | 6058412.0 | 102.5 | 36 | 24/11/2017 | Area 3 |
| VHM0085 | 720397.0 | 6059603.0 | 89.3 | 39 | 19/11/2017 | Area 3 |
| VHM0086 | 720810.0 | 6059606.0 | 92.7 | 39 | 19/11/2017 | Area 3 |
| VHM0087 | 721200.0 | 6059599.0 | 97.8 | 36 | 18/11/2017 | Area 3 |
| VHM0087RE | 721200.0 | 6059599.0 | 97.8 | 36 | 21/11/2017 | Area 3 |
| VHM0088 | 720397.0 | 6059198.0 | 89.4 | 30 | 19/11/2017 | Area 3 |
| VHM0088RE | 720397.0 | 6059198.0 | 89.4 | 22 | 21/11/2017 | Area 3 |

For personal use only

| Hole ID | Easting (GDA94) | Northing (GDA94) | Elevation (m) | Depth (m) | Drill Date | Location |
|---------|--------------------|---------------------|------------------|--------------|------------|----------|
| VHM0089 | 720796.0 | 6059199.0 | 93.0 | 39 | 19/11/2017 | Area 3 |
| VHM0090 | 721196.0 | 6059198.0 | 99.0 | 39 | 19/11/2017 | Area 3 |
| VHM0091 | 720398.0 | 6058802.0 | 90.0 | 36 | 20/11/2017 | Area 3 |
| VHM0092 | 720795.0 | 6058771.0 | 93.7 | 39 | 20/11/2017 | Area 3 |
| VHM0093 | 721201.0 | 6058801.0 | 101.0 | 39 | 19/11/2017 | Area 3 |
| VHM0094 | 722791.0 | 6058802.0 | 114.9 | 45 | 22/11/2017 | Area 3 |
| VHM0095 | 722795.0 | 6059541.0 | 114.9 | 45 | 22/11/2017 | Area 3 |
| VHM0096 | 723096.0 | 6059534.0 | 113.4 | 45 | 22/11/2017 | Area 3 |
| VHM0097 | 722804.0 | 6059199.0 | 114.9 | 45 | 22/11/2017 | Area 3 |
| VHM0098 | 723603.0 | 6059522.0 | 107.6 | 42 | 22/11/2017 | Area 3 |
| VHM0099 | 723204.0 | 6059199.0 | 112.7 | 42 | 22/11/2017 | Area 3 |
| VHM0100 | 723600.0 | 6059202.0 | 109.3 | 36 | 23/11/2017 | Area 3 |
| VHM0101 | 723199.0 | 6058799.0 | 113.1 | 42 | 23/11/2017 | Area 3 |
| VHM0102 | 723594.0 | 6058801.0 | 109.7 | 42 | 23/11/2017 | Area 3 |
| VHM0103 | 722798.0 | 6057995.0 | 114.5 | 42 | 23/11/2017 | Area 3 |
| VHM0104 | 723200.0 | 6058000.0 | 112.6 | 42 | 23/11/2017 | Area 3 |
| VHM0105 | 723594.0 | 6057992.0 | 110.4 | 36 | 23/11/2017 | Area 3 |
| VHM0106 | 722801.0 | 6057602.0 | 114.6 | 42 | 24/11/2017 | Area 3 |
| VHM0107 | 723197.0 | 6057594.0 | 113.0 | 42 | 23/11/2017 | Area 3 |
| VHM0108 | 723601.0 | 6057600.0 | 110.3 | 42 | 23/11/2017 | Area 3 |
| VHM0109 | 720605.0 | 6059400.0 | 90.5 | 45 | 28/11/2017 | Area 3 |
| VHM0110 | 721000.0 | 6059397.0 | 96.1 | 37 | 29/11/2017 | Area 3 |
| VHM0111 | 720602.0 | 6058992.0 | 90.0 | 39 | 28/11/2017 | Area 3 |
| VHM0112 | 721000.0 | 6059000.0 | 97.0 | 45 | 28/11/2017 | Area 3 |
| VHM0113 | 722998.0 | 6059350.0 | 114.1 | 45 | 29/11/2017 | Area 3 |
| VHM0115 | 723906.0 | 6059344.0 | 104.1 | 36 | 29/11/2017 | Area 3 |
| VHM0116 | 722997.0 | 6059000.0 | 113.7 | 45 | 29/11/2017 | Area 3 |
| VHM0117 | 723399.0 | 6058996.0 | 111.2 | 45 | 29/11/2017 | Area 3 |
| VHM0118 | 723859.0 | 6059000.0 | 105.9 | 36 | 29/11/2017 | Area 3 |
| VHM0119 | 722998.0 | 6058593.0 | 113.9 | 45 | 29/11/2017 | Area 3 |
| VHM0121 | 723857.0 | 6058602.0 | 108.5 | 39 | 29/11/2017 | Area 3 |
| VHM0122 | 722998.0 | 6058202.0 | 114.0 | 39 | 30/11/2017 | Area 3 |
| VHM0124 | 723848.0 | 6058196.0 | 109.0 | 39 | 30/11/2017 | Area 3 |
| VHM0126 | 723399.0 | 6057801.0 | 111.8 | 45 | 30/11/2017 | Area 3 |
| VHM0127 | 723801.0 | 6057800.0 | 107.3 | 36 | 30/11/2017 | Area 3 |
| VHM0128 | 723002.0 | 6057408.0 | 113.5 | 42 | 30/11/2017 | Area 3 |
| VHM0129 | 723394.0 | 6057401.0 | 111.5 | 42 | 30/11/2017 | Area 3 |
| VHM0130 | 723797.0 | 6057398.0 | 106.2 | 36 | 30/11/2017 | Area 3 |
| VHM0588 | 721499.8 | 6056300.2 | 115.8 | 36 | 22/01/2019 | Area 3 |
| VHM0589 | 721550.2 | 6056300.2 | 116.3 | 36 | 22/01/2019 | Area 3 |
| VHM0590 | 721600.1 | 6056299.8 | 116.9 | 39 | 22/01/2019 | Area 3 |
| VHM0591 | 721649.9 | 6056300.4 | 117.6 | 39 | 22/01/2019 | Area 3 |
| VHM0592 | 721699.3 | 6056300.7 | 118.6 | 42 | 23/01/2019 | Area 3 |
| VHM0593 | 721800.4 | 6056300.0 | 120.6 | 45 | 23/01/2019 | Area 3 |
| VHM0594 | 721850.3 | 6056299.9 | 121.5 | 42 | 23/01/2019 | Area 3 |
| VHM0595 | 721899.4 | 6056300.3 | 122.2 | 42 | 23/01/2019 | Area 3 |
| VHM0596 | 721949.3 | 6056300.0 | 123.2 | 48 | 23/01/2019 | Area 3 |
| VHM0597 | 721999.7 | 6056299.8 | 124.2 | 51 | 23/01/2019 | Area 3 |
| VHM0598 | 722049.8 | 6056300.0 | 125.3 | 51 | 23/01/2019 | Area 3 |
| VHM0599 | 722149.7 | 6056300.1 | 127.0 | 51 | 24/01/2019 | Area 3 |
| VHM0600 | 722249.0 | 6056300.3 | 127.1 | 51 | 24/01/2019 | Area 3 |
| VHM0601 | 722349.3 | 6056300.0 | 127.0 | 51 | 24/01/2019 | Area 3 |
| VHM0602 | 722274.2 | 6056300.1 | 127.0 | 18 | 24/01/2019 | Area 3 |
| VHM0603 | 722223.0 | 6056299.2 | 127.3 | 18 | 24/01/2019 | Area 3 |
| VHM0604 | 721550.3 | 6057100.6 | 114.0 | 51 | 24/01/2019 | Area 3 |
| VHM0605 | 721520.3 | 6057100.9 | 113.6 | 33 | 24/01/2019 | Area 3 |

For personal use only

| Hole ID | Easting (GDA94) | Northing (GDA94) | Elevation (m) | Depth (m) | Drill Date | Location |
|---------|--------------------|---------------------|------------------|--------------|------------|----------|
| VHM0606 | 721600.4 | 6057100.4 | 115.1 | 36 | 25/01/2019 | Area 3 |
| VHM0607 | 721649.7 | 6057100.1 | 115.7 | 36 | 25/01/2019 | Area 3 |
| VHM0608 | 721700.0 | 6057100.7 | 116.6 | 36 | 25/01/2019 | Area 3 |
| VHM0609 | 721749.7 | 6057100.1 | 117.6 | 36 | 25/01/2019 | Area 3 |
| VHM0610 | 721799.4 | 6057100.4 | 118.6 | 36 | 25/01/2019 | Area 3 |
| VHM0611 | 721849.6 | 6057100.0 | 119.5 | 36 | 25/01/2019 | Area 3 |
| VHM0612 | 721897.8 | 6057100.3 | 120.8 | 39 | 26/01/2019 | Area 3 |
| VHM0613 | 721951.1 | 6057100.1 | 122.3 | 39 | 26/01/2019 | Area 3 |
| VHM0614 | 722050.0 | 6057100.2 | 124.3 | 42 | 26/01/2019 | Area 3 |
| VHM0615 | 722149.4 | 6057100.0 | 125.2 | 45 | 26/01/2019 | Area 3 |
| VHM0616 | 722350.3 | 6057099.8 | 125.2 | 45 | 26/01/2019 | Area 3 |
| VHM0617 | 721549.9 | 6057899.9 | 114.6 | 36 | 26/01/2019 | Area 3 |
| VHM0618 | 721600.1 | 6057900.6 | 115.4 | 36 | 26/01/2019 | Area 3 |
| VHM0619 | 721651.2 | 6057900.1 | 116.3 | 36 | 27/01/2019 | Area 3 |
| VHM0620 | 721699.9 | 6057900.0 | 117.3 | 39 | 27/01/2019 | Area 3 |
| VHM0621 | 721750.4 | 6057900.0 | 118.1 | 42 | 27/01/2019 | Area 3 |
| VHM0622 | 721799.3 | 6057900.0 | 118.5 | 48 | 27/01/2019 | Area 3 |
| VHM0623 | 721797.0 | 6057900.0 | 113.1 | 33 | 27/01/2019 | Area 3 |
| VHM0624 | 721849.8 | 6057900.1 | 118.9 | 48 | 27/01/2019 | Area 3 |
| VHM0625 | 721894.2 | 6057900.2 | 119.8 | 48 | 27/01/2019 | Area 3 |
| VHM0626 | 721949.2 | 6057899.7 | 120.6 | 45 | 28/01/2019 | Area 3 |
| VHM0627 | 722000.2 | 6057900.3 | 121.5 | 42 | 28/01/2019 | Area 3 |
| VHM0628 | 722050.0 | 6057900.0 | 122.5 | 48 | 28/01/2019 | Area 3 |
| VHM0629 | 722149.8 | 6057899.8 | 124.2 | 48 | 28/01/2019 | Area 3 |
| VHM0630 | 722351.1 | 6057900.3 | 124.8 | 48 | 28/01/2019 | Area 3 |
| VHM0719 | 721500.0 | 6056700.0 | 111.0 | 36 | 9/02/2019 | Area 3 |
| VHM0720 | 721601.6 | 6056700.3 | 109.8 | 36 | 9/02/2019 | Area 3 |
| VHM0721 | 721699.2 | 6056700.1 | 111.0 | 36 | 9/02/2019 | Area 3 |
| VHM0722 | 721799.6 | 6056700.0 | 112.3 | 36 | 9/02/2019 | Area 3 |
| VHM0723 | 721900.8 | 6056699.9 | 113.6 | 42 | 9/02/2019 | Area 3 |
| VHM0724 | 722050.6 | 6056700.3 | 114.6 | 51 | 9/02/2019 | Area 3 |
| VHM0725 | 722352.0 | 6056700.0 | 118.4 | 45 | 9/02/2019 | Area 3 |
| VHM0726 | 721550.5 | 6057500.1 | 108.6 | 39.2 | 10/02/2019 | Area 3 |
| VHM0727 | 721650.1 | 6057500.3 | 110.1 | 39 | 10/02/2019 | Area 3 |
| VHM0728 | 721750.0 | 6057500.3 | 111.9 | 42 | 10/02/2019 | Area 3 |
| VHM0729 | 721849.1 | 6057500.1 | 113.5 | 42 | 10/02/2019 | Area 3 |
| VHM0730 | 721949.3 | 6057500.2 | 115.3 | 42 | 10/02/2019 | Area 3 |
| VHM0731 | 722048.5 | 6057500.0 | 117.0 | 45 | 10/02/2019 | Area 3 |
| VHM0732 | 722351.3 | 6057500.2 | 118.8 | 51 | 10/02/2019 | Area 3 |
| VHM0733 | 721549.7 | 6058300.3 | 106.8 | 36 | 11/02/2019 | Area 3 |
| VHM0734 | 721649.7 | 6058300.1 | 108.2 | 36 | 11/02/2019 | Area 3 |
| VHM0735 | 721745.6 | 6058300.1 | 109.9 | 36 | 11/02/2019 | Area 3 |
| VHM0736 | 721849.1 | 6058295.8 | 111.2 | 39 | 11/02/2019 | Area 3 |
| VHM0737 | 722049.0 | 6058300.4 | 114.4 | 45 | 11/02/2019 | Area 3 |
| VHM0738 | 722149.6 | 6058300.0 | 116.3 | 48 | 11/02/2019 | Area 3 |
| VHM0739 | 722350.2 | 6058300.4 | 117.5 | 48 | 11/02/2019 | Area 3 |
| VHM0740 | 721775.0 | 6057900.0 | 112.0 | 33 | 12/02/2019 | Area 3 |
| VHM0741 | 721825.0 | 6057900.0 | 112.0 | 33 | 12/02/2019 | Area 3 |
| VHM0824 | 721824.8 | 6057500.1 | 113.0 | 39 | 21/02/2019 | Area 3 |
| VHM0825 | 721874.9 | 6057500.0 | 114.1 | 24 | 22/02/2019 | Area 3 |
| VHM0826 | 722150.5 | 6057500.0 | 118.3 | 39 | 22/02/2019 | Area 3 |
| VHM0827 | 722250.6 | 6057100.0 | 119.9 | 39 | 22/02/2019 | Area 3 |
| VHM0828 | 719200.1 | 6058500.6 | 88.8 | 45 | 22/02/2019 | Area 3 |
| VHM0829 | 719499.7 | 6058500.1 | 90.8 | 45 | 22/02/2019 | Area 3 |
| VHM0830 | 719800.1 | 6058500.0 | 96.5 | 48 | 22/02/2019 | Area 3 |
| VHM0831 | 721925.1 | 6057100.2 | 115.6 | 24 | 23/02/2019 | Area 3 |

| Hole ID | Easting (GDA94) | Northing (GDA94) | Elevation (m) | Depth (m) | Drill Date | Location |
|-----------|--------------------|---------------------|------------------|--------------|------------|----------|
| VHM0832 | 721974.1 | 6057099.9 | 116.8 | 24 | 23/02/2019 | Area 3 |
| VHM0833 | 722000.0 | 6057100.0 | 117.3 | 24 | 23/02/2019 | Area 3 |
| VHM0834 | 721975.7 | 6056699.9 | 114.3 | 24 | 23/02/2019 | Area 3 |
| VHM0835 | 722000.3 | 6056699.7 | 114.3 | 24 | 23/02/2019 | Area 3 |
| VHM0836 | 722025.8 | 6056699.8 | 114.4 | 24 | 23/02/2019 | Area 3 |
| VHM0837 | 722150.3 | 6056700.4 | 116.6 | 39 | 23/02/2019 | Area 3 |
| VHM0838 | 722249.3 | 6056700.0 | 117.9 | 39 | 23/02/2019 | Area 3 |
| VHM0839 | 722026.3 | 6056300.3 | 118.8 | 24 | 23/02/2019 | Area 3 |
| VHM0840 | 722075.0 | 6056299.9 | 119.9 | 24 | 23/02/2019 | Area 3 |
| VHM0841 | 721774.6 | 6058299.8 | 110.2 | 24 | 23/02/2019 | Area 3 |
| VHM0842 | 721725.2 | 6058300.2 | 109.5 | 24 | 24/02/2019 | Area 3 |
| VHM0843 | 721942.2 | 6058300.6 | 113.1 | 39 | 24/02/2019 | Area 3 |
| VHM0844 | 720099.2 | 6058499.9 | 96.2 | 48 | 24/02/2019 | Area 3 |
| VHM0845 | 720299.8 | 6058499.7 | 90.7 | 42 | 24/02/2019 | Area 3 |
| VHM0846 | 720199.9 | 6058100.2 | 91.6 | 45 | 24/02/2019 | Area 3 |
| VHM0847 | 719999.7 | 6058100.1 | 94.4 | 45 | 24/02/2019 | Area 3 |
| VHM0848 | 719799.9 | 6058100.2 | 93.2 | 45 | 24/02/2019 | Area 3 |
| VHM0849 | 719599.9 | 6058100.0 | 93.0 | 45 | 25/02/2019 | Area 3 |
| VHM0850 | 719399.8 | 6058099.8 | 94.7 | 48 | 25/02/2019 | Area 3 |
| VHM0851 | 719199.7 | 6058099.7 | 92.0 | 48 | 25/02/2019 | Area 3 |
| VHM0853 | 719500.1 | 6057700.0 | 95.3 | 48 | 25/02/2019 | Area 3 |
| VHM0854 | 719700.2 | 6057700.0 | 95.0 | 48 | 25/02/2019 | Area 3 |
| VHM0855 | 719900.9 | 6057700.1 | 94.3 | 45 | 26/02/2019 | Area 3 |
| VHM0856 | 720099.9 | 6057700.0 | 93.2 | 45 | 26/02/2019 | Area 3 |
| VHM0857 | 720299.8 | 6057700.0 | 92.7 | 45 | 26/02/2019 | Area 3 |
| VHM0021 | 724662.0 | 6060621.0 | 103.5 | 55 | 30/03/2017 | Area 4 |
| VHM0027 | 724797.0 | 6060625.0 | 104.0 | 45 | 10/02/2017 | Area 4 |
| VHM0027RE | 724799.0 | 6060625.0 | 104.0 | 45 | 1/04/2017 | Area 4 |
| VHM0685 | 724250.2 | 6060750.2 | 102.4 | 39 | 5/02/2019 | Area 4 |
| VHM0686 | 724299.3 | 6060750.1 | 101.8 | 30 | 5/02/2019 | Area 4 |
| VHM0687 | 724349.9 | 6060750.0 | 101.3 | 30 | 5/02/2019 | Area 4 |
| VHM0688 | 724400.0 | 6060750.0 | 101.1 | 30 | 5/02/2019 | Area 4 |
| VHM0689 | 724449.7 | 6060750.0 | 101.3 | 30 | 5/02/2019 | Area 4 |
| VHM0690 | 724500.1 | 6060750.2 | 101.5 | 30 | 5/02/2019 | Area 4 |
| VHM0691 | 724549.4 | 6060750.1 | 101.8 | 30 | 6/02/2019 | Area 4 |
| VHM0692 | 724599.6 | 6060750.0 | 102.2 | 33 | 6/02/2019 | Area 4 |
| VHM0693 | 724650.0 | 6060750.2 | 102.8 | 33 | 6/02/2019 | Area 4 |
| VHM0694 | 724700.1 | 6060749.9 | 103.7 | 33 | 6/02/2019 | Area 4 |
| VHM0695 | 724724.6 | 6060750.0 | 104.1 | 33 | 6/02/2019 | Area 4 |
| VHM0696 | 724749.9 | 6060749.8 | 104.5 | 33 | 6/02/2019 | Area 4 |
| VHM0697 | 724775.3 | 6060750.3 | 104.7 | 33 | 6/02/2019 | Area 4 |
| VHM0698 | 724798.3 | 6060750.5 | 104.6 | 33 | 6/02/2019 | Area 4 |
| VHM0699 | 724824.6 | 6060750.1 | 104.5 | 24 | 6/02/2019 | Area 4 |
| VHM0700 | 724274.8 | 6062250.3 | 99.5 | 33 | 7/02/2019 | Area 4 |
| VHM0701 | 724324.7 | 6062250.0 | 99.1 | 33 | 7/02/2019 | Area 4 |
| VHM0702 | 724373.7 | 6062250.1 | 99.2 | 33 | 7/02/2019 | Area 4 |
| VHM0703 | 724427.0 | 6062250.0 | 99.3 | 30 | 7/02/2019 | Area 4 |
| VHM0704 | 724474.6 | 6062250.1 | 99.4 | 30 | 7/02/2019 | Area 4 |
| VHM0705 | 724525.0 | 6062250.2 | 99.1 | 30 | 7/02/2019 | Area 4 |
| VHM0706 | 724573.7 | 6062250.2 | 99.2 | 30 | 7/02/2019 | Area 4 |
| VHM0707 | 724624.3 | 6062250.2 | 99.3 | 30 | 7/02/2019 | Area 4 |
| VHM0708 | 724673.8 | 6062250.1 | 98.6 | 33 | 7/02/2019 | Area 4 |
| VHM0709 | 724725.1 | 6062250.1 | 97.6 | 33 | 8/02/2019 | Area 4 |
| VHM0710 | 724773.9 | 6062250.3 | 97.5 | 33 | 8/02/2019 | Area 4 |
| VHM0711 | 724849.6 | 6060749.9 | 104.5 | 30 | 8/02/2019 | Area 4 |
| VHM0712 | 724674.9 | 6060750.1 | 103.2 | 30 | 8/02/2019 | Area 4 |

For personal use only

| Hole ID | Easting (GDA94) | Northing (GDA94) | Elevation (m) | Depth (m) | Drill Date | Location |
|---------|--------------------|---------------------|------------------|--------------|------------|----------|
| VHM0713 | 724399.8 | 6062250.3 | 99.2 | 24 | 8/02/2019 | Area 4 |
| VHM0714 | 724451.7 | 6062250.2 | 99.4 | 24 | 8/02/2019 | Area 4 |
| VHM0715 | 724499.8 | 6062250.0 | 99.1 | 24 | 8/02/2019 | Area 4 |
| VHM0716 | 724549.3 | 6062250.1 | 99.1 | 24 | 8/02/2019 | Area 4 |
| VHM0717 | 724601.0 | 6062250.4 | 99.3 | 24 | 8/02/2019 | Area 4 |
| VHM0718 | 724649.3 | 6062249.9 | 99.1 | 24 | 8/02/2019 | Area 4 |
| VHM0751 | 724400.4 | 6061100.5 | 100.1 | 36 | 13/02/2019 | Area 4 |
| VHM0752 | 724499.3 | 6061100.0 | 100.2 | 30 | 13/02/2019 | Area 4 |
| VHM0753 | 724550.2 | 6061100.3 | 100.2 | 30 | 13/02/2019 | Area 4 |
| VHM0754 | 724599.2 | 6061099.9 | 100.4 | 30 | 13/02/2019 | Area 4 |
| VHM0755 | 724650.4 | 6061100.2 | 100.9 | 30 | 14/02/2019 | Area 4 |
| VHM0756 | 724700.3 | 6061100.3 | 101.6 | 30 | 14/02/2019 | Area 4 |
| VHM0757 | 724749.3 | 6061100.1 | 101.8 | 30 | 14/02/2019 | Area 4 |
| VHM0758 | 724800.1 | 6061100.0 | 102.1 | 30 | 14/02/2019 | Area 4 |
| VHM0759 | 724849.5 | 6061100.3 | 102.4 | 27 | 14/02/2019 | Area 4 |
| VHM0760 | 724950.0 | 6061100.1 | 102.2 | 27 | 14/02/2019 | Area 4 |
| VHM0763 | 724350.4 | 6061500.0 | 100.3 | 30 | 15/02/2019 | Area 4 |
| VHM0764 | 724449.8 | 6061499.9 | 100.1 | 30 | 15/02/2019 | Area 4 |
| VHM0765 | 724500.4 | 6061500.0 | 100.1 | 30 | 15/02/2019 | Area 4 |
| VHM0766 | 724550.6 | 6061500.0 | 100.3 | 30 | 15/02/2019 | Area 4 |
| VHM0767 | 724599.3 | 6061500.4 | 100.2 | 27 | 15/02/2019 | Area 4 |
| VHM0768 | 724649.7 | 6061500.1 | 99.7 | 27 | 15/02/2019 | Area 4 |
| VHM0769 | 724646.6 | 6061499.9 | 99.7 | 27 | 15/02/2019 | Area 4 |
| VHM0770 | 724699.7 | 6061499.8 | 99.5 | 36 | 15/02/2019 | Area 4 |
| VHM0771 | 724749.3 | 6061500.2 | 99.3 | 27 | 15/02/2019 | Area 4 |
| VHM0772 | 724800.0 | 6061499.9 | 99.5 | 27 | 16/02/2019 | Area 4 |
| VHM0773 | 724299.5 | 6061900.5 | 99.9 | 30 | 16/02/2019 | Area 4 |
| VHM0774 | 724399.6 | 6061900.2 | 99.7 | 30 | 16/02/2019 | Area 4 |
| VHM0775 | 724449.8 | 6061900.0 | 99.7 | 30 | 16/02/2019 | Area 4 |
| VHM0776 | 724500.3 | 6061900.0 | 99.9 | 30 | 16/02/2019 | Area 4 |
| VHM0777 | 724550.7 | 6061900.2 | 99.7 | 30 | 16/02/2019 | Area 4 |
| VHM0778 | 724599.7 | 6061900.0 | 99.4 | 27 | 16/02/2019 | Area 4 |
| VHM0779 | 724651.9 | 6061900.5 | 99.2 | 27 | 16/02/2019 | Area 4 |
| VHM0780 | 724699.3 | 6061900.1 | 99.0 | 27 | 16/02/2019 | Area 4 |
| VHM0781 | 724752.3 | 6061900.3 | 98.7 | 27 | 16/02/2019 | Area 4 |
| VHM0782 | 724852.4 | 6061900.3 | 98.4 | 30 | 17/02/2019 | Area 4 |
| VHM0793 | 724309.5 | 6063800.0 | 97.7 | 33 | 18/02/2019 | Area 4 |
| VHM0794 | 724349.9 | 6063800.1 | 97.6 | 30 | 18/02/2019 | Area 4 |
| VHM0795 | 724399.9 | 6063800.2 | 97.6 | 30 | 18/02/2019 | Area 4 |
| VHM0796 | 724499.8 | 6063800.1 | 97.5 | 30 | 18/02/2019 | Area 4 |
| VHM0798 | 724299.5 | 6063399.6 | 97.9 | 30 | 19/02/2019 | Area 4 |
| VHM0799 | 724349.4 | 6063400.4 | 98.0 | 30 | 19/02/2019 | Area 4 |
| VHM0800 | 724400.1 | 6063400.1 | 97.9 | 30 | 19/02/2019 | Area 4 |
| VHM0801 | 724449.8 | 6063399.9 | 97.7 | 30 | 19/02/2019 | Area 4 |
| VHM0802 | 724500.9 | 6063400.1 | 97.6 | 30 | 19/02/2019 | Area 4 |
| VHM0803 | 724300.2 | 6063000.6 | 97.8 | 30 | 19/02/2019 | Area 4 |
| VHM0804 | 724350.1 | 6063000.5 | 97.9 | 30 | 19/02/2019 | Area 4 |
| VHM0805 | 724400.5 | 6062999.9 | 97.7 | 30 | 19/02/2019 | Area 4 |
| VHM0806 | 724449.8 | 6063000.0 | 97.6 | 30 | 19/02/2019 | Area 4 |
| VHM0807 | 724499.5 | 6063000.1 | 97.4 | 30 | 20/02/2019 | Area 4 |
| VHM0808 | 724599.7 | 6063000.3 | 97.4 | 30 | 20/02/2019 | Area 4 |
| VHM0816 | 724260.0 | 6062600.0 | 101.0 | 30 | 21/02/2019 | Area 4 |
| VHM0817 | 724300.5 | 6062599.9 | 98.5 | 30 | 21/02/2019 | Area 4 |
| VHM0818 | 724350.2 | 6062600.1 | 98.6 | 30 | 21/02/2019 | Area 4 |
| VHM0819 | 724399.6 | 6062600.1 | 98.7 | 30 | 21/02/2019 | Area 4 |
| VHM0820 | 724450.5 | 6062600.0 | 98.7 | 30 | 21/02/2019 | Area 4 |

| Hole ID | Easting (GDA94) | Northing (GDA94) | Elevation (m) | Depth (m) | Drill Date | Location |
|---------|--------------------|---------------------|------------------|--------------|------------|----------|
| VHM0821 | 724499.5 | 6062600.2 | 98.7 | 30 | 21/02/2019 | Area 4 |
| VHM0822 | 724549.6 | 6062599.9 | 98.7 | 30 | 21/02/2019 | Area 4 |
| VHM0823 | 724600.2 | 6062600.2 | 98.4 | 30 | 21/02/2019 | Area 4 |
| VHM0002 | 718072.0 | 6054550.0 | 88.2 | 36 | 27/11/2017 | Goschen |
| VHM0003 | 718096.0 | 6055323.0 | 86.2 | 36 | 27/11/2017 | Goschen |
| VHM0004 | 718119.0 | 6055873.0 | 85.2 | 36 | 27/11/2017 | Goschen |
| VHM0005 | 717506.0 | 6053643.0 | 83.0 | 36.5 | 31/03/2017 | Goschen |
| VHM0007 | 716492.0 | 6053677.0 | 84.0 | 41 | 31/01/2018 | Goschen |
| VHM0017 | 733370.0 | 6067414.0 | 81.0 | 15 | 10/02/2017 | Goschen |
| VHM0018 | 733429.0 | 6067412.0 | 81.0 | 21 | 9/02/2017 | Goschen |
| VHM0083 | 722400.0 | 6053517.0 | 113.0 | 54 | 31/01/2018 | Goschen |
| VHM0084 | 722794.0 | 6053498.0 | 115.4 | 54 | 28/11/2017 | Goschen |
| VHM0742 | 725047.7 | 6060749.1 | 102.1 | 36 | 12/02/2019 | Goschen |
| VHM0743 | 725148.8 | 6060748.5 | 99.8 | 36 | 12/02/2019 | Goschen |
| VHM0744 | 725246.3 | 6060749.9 | 98.0 | 33 | 12/02/2019 | Goschen |
| VHM0745 | 725346.1 | 6060748.9 | 98.3 | 33 | 12/02/2019 | Goschen |
| VHM0746 | 725448.3 | 6060748.8 | 98.4 | 33 | 13/02/2019 | Goschen |
| VHM0747 | 725550.1 | 6060750.4 | 98.4 | 33 | 13/02/2019 | Goschen |
| VHM0748 | 725649.8 | 6060750.0 | 98.4 | 33 | 13/02/2019 | Goschen |
| VHM0749 | 725749.8 | 6060750.5 | 98.9 | 36 | 13/02/2019 | Goschen |
| VHM0750 | 725850.3 | 6060749.6 | 100.7 | 39 | 13/02/2019 | Goschen |
| VHM0761 | 725049.7 | 6061100.3 | 101.6 | 30 | 14/02/2019 | Goschen |
| VHM0762 | 725151.3 | 6061100.2 | 101.2 | 24 | 15/02/2019 | Goschen |
| VHM0783 | 724949.9 | 6061900.1 | 98.2 | 30 | 17/02/2019 | Goschen |
| VHM0784 | 725049.8 | 6061900.0 | 98.0 | 30 | 17/02/2019 | Goschen |
| VHM0785 | 725150.0 | 6061900.2 | 97.9 | 30 | 17/02/2019 | Goschen |
| VHM0786 | 725249.9 | 6061900.0 | 97.7 | 51 | 17/02/2019 | Goschen |
| VHM0787 | 725350.3 | 6061900.1 | 97.5 | 30 | 17/02/2019 | Goschen |
| VHM0788 | 725450.2 | 6061899.9 | 97.4 | 30 | 18/02/2019 | Goschen |
| VHM0789 | 725549.9 | 6061900.1 | 97.4 | 30 | 18/02/2019 | Goschen |
| VHM0790 | 725650.1 | 6061900.0 | 97.4 | 30 | 18/02/2019 | Goschen |
| VHM0791 | 725750.5 | 6061900.0 | 97.8 | 30 | 18/02/2019 | Goschen |
| VHM0792 | 725850.1 | 6061900.3 | 98.7 | 30 | 18/02/2019 | Goschen |
| VHM0797 | 724601.6 | 6063797.5 | 97.2 | 30 | 18/02/2019 | Goschen |
| VHM0809 | 724799.8 | 6063000.3 | 97.5 | 30 | 20/02/2019 | Goschen |
| VHM0810 | 724999.9 | 6063000.2 | 97.3 | 30 | 20/02/2019 | Goschen |
| VHM0811 | 725200.1 | 6062999.9 | 97.3 | 30 | 20/02/2019 | Goschen |
| VHM0812 | 725399.9 | 6063000.2 | 97.0 | 36 | 20/02/2019 | Goschen |
| VHM0813 | 725599.6 | 6063000.4 | 96.9 | 36 | 20/02/2019 | Goschen |
| VHM0814 | 725900.4 | 6063000.1 | 97.2 | 33 | 20/02/2019 | Goschen |
| VHM0815 | 725799.7 | 6063000.1 | 96.9 | 33 | 20/02/2019 | Goschen |
| VHM1043 | 727000.0 | 6060600.0 | 95.0 | 33 | 3/04/2019 | Goschen |
| VHM1044 | 727100.0 | 6060600.0 | 95.0 | 33 | 3/04/2019 | Goschen |
| VHM1045 | 727200.0 | 6060600.0 | 95.0 | 33 | 3/04/2019 | Goschen |
| VHM1046 | 726599.9 | 6060600.2 | 95.5 | 33 | 3/04/2019 | Goschen |
| VHM1047 | 726500.8 | 6060599.9 | 95.8 | 33 | 3/04/2019 | Goschen |
| VHM1048 | 726400.3 | 6060599.8 | 96.0 | 33 | 3/04/2019 | Goschen |

Notes:

1. Actual collar co-ordinates present in table
2. Collar coordinates and elevation given in GDA 94 MGA Zone 54

Historic Drill Collar Information

Table 3 Historic Drill Hole Information

| Hole ID | Easting (GDA94) | Northing (GDA94) | Elevation (m) | Depth (m) | Company Name | Drill Date |
|----------|-----------------|------------------|---------------|-----------|-----------------|------------|
| 7/807 | 722018 | 6053571 | 112.5 | 10 | Austiex Pty Ltd | 1/08/1977 |
| 9/S20 | 721413 | 6058488 | 105.5 | 18.3 | Austiex Pty Ltd | 1/08/1977 |
| 9/S21 | 721649 | 6058461 | 108.5 | 16.8 | Austiex Pty Ltd | 1/08/1977 |
| 9/S23 | 721741 | 6058475 | 110.1 | 19.8 | Austiex Pty Ltd | 1/08/1977 |
| 9/S24 | 721515 | 6058482 | 107.0 | 15.2 | Austiex Pty Ltd | 1/08/1977 |
| LBF29600 | 729712 | 6067505 | 100.0 | 21.5 | Basin Minerals | 1/01/2000 |
| LBF30400 | 730512 | 6067475 | 92.0 | 26.5 | Basin Minerals | 1/01/2000 |
| LBF31120 | 731232 | 6067465 | 90.0 | 20.5 | Basin Minerals | 1/01/2000 |
| LBF31200 | 731312 | 6067455 | 90.0 | 23.7 | Basin Minerals | 1/01/2000 |
| LBF32000 | 732112 | 6067435 | 82.9 | 23.5 | Basin Minerals | 1/01/2000 |
| LBF32720 | 732832 | 6067425 | 78.9 | 20.5 | Basin Minerals | 1/01/2000 |
| LBF32800 | 732912 | 6067415 | 79.5 | 23.5 | Basin Minerals | 1/01/2000 |
| LBF33600 | 733712 | 6067385 | 76.5 | 23.5 | Basin Minerals | 1/01/2000 |
| LBF34400 | 734512 | 6067375 | 74.4 | 23.5 | Basin Minerals | 1/01/2000 |
| LBH20600 | 720712 | 6063945 | 87.8 | 26.5 | Basin Minerals | 1/01/2000 |
| LBH21400 | 721512 | 6063925 | 91.3 | 23.5 | Basin Minerals | 1/01/2000 |
| LBH22200 | 722312 | 6063895 | 92.0 | 20.5 | Basin Minerals | 1/01/2000 |
| LBH23000 | 723112 | 6063865 | 95.1 | 20.5 | Basin Minerals | 1/01/2000 |
| LBH23900 | 724012 | 6063845 | 98.5 | 23.4 | Basin Minerals | 1/01/2000 |
| LBH24020 | 724132 | 6063835 | 98.0 | 20.6 | Basin Minerals | 1/01/2000 |
| LBH24140 | 724252 | 6063825 | 97.5 | 20.5 | Basin Minerals | 1/01/2000 |
| LBH24600 | 724712 | 6063805 | 97.0 | 20.5 | Basin Minerals | 1/01/2000 |
| LBH25400 | 725512 | 6063785 | 97.0 | 20.5 | Basin Minerals | 1/01/2000 |
| LBH26200 | 726312 | 6063755 | 93.0 | 20.5 | Basin Minerals | 1/01/2000 |
| LBH27000 | 727112 | 6063725 | 90.0 | 23.4 | Basin Minerals | 1/01/2000 |
| LBH27240 | 727352 | 6063725 | 89.5 | 20.5 | Basin Minerals | 1/01/2000 |

| Hole ID | Easting (GDA94) | Northing (GDA94) | Elevation (m) | Depth (m) | Company Name | Drill Date |
|----------|-----------------|------------------|---------------|-----------|----------------|------------|
| LBH27400 | 727512 | 6063715 | 89.5 | 21.5 | Basin Minerals | 1/01/2000 |
| LBH27480 | 727592 | 6063705 | 89.4 | 20.5 | Basin Minerals | 1/01/2000 |
| LBH28600 | 728712 | 6063675 | 88.5 | 20.4 | Basin Minerals | 1/01/2000 |
| LBJ22000 | 722112 | 6068865 | 100.0 | 23.5 | Basin Minerals | 1/01/2000 |
| LBJ22320 | 722432 | 6068855 | 91.0 | 23.5 | Basin Minerals | 1/01/2000 |
| LBJ22400 | 722512 | 6068855 | 91.6 | 26.6 | Basin Minerals | 1/01/2000 |
| LBJ22480 | 722592 | 6068845 | 91.6 | 20.4 | Basin Minerals | 1/01/2000 |
| LBJ22840 | 722952 | 6068835 | 94.8 | 20.5 | Basin Minerals | 1/01/2000 |
| LBQ29400 | 729512 | 6063715 | 86.1 | 20.4 | Basin Minerals | 1/01/2000 |
| LBQ30200 | 730312 | 6063695 | 85.0 | 23.5 | Basin Minerals | 1/01/2000 |
| LBQ31800 | 731912 | 6063655 | 85.5 | 23.6 | Basin Minerals | 1/01/2000 |
| LBQ32600 | 732712 | 6063625 | 79.0 | 20.4 | Basin Minerals | 1/01/2000 |
| LBQ33320 | 733432 | 6063605 | 76.5 | 23.4 | Basin Minerals | 1/01/2000 |
| LBQ33400 | 733512 | 6063595 | 76.5 | 29.6 | Basin Minerals | 1/01/2000 |
| LBQ33480 | 733592 | 6063595 | 76.5 | 20.7 | Basin Minerals | 1/01/2000 |
| LBQ34200 | 734312 | 6063585 | 76.0 | 20.5 | Basin Minerals | 1/01/2000 |
| LBQ35000 | 735112 | 6063585 | 71.5 | 23.5 | Basin Minerals | 1/01/2000 |
| LBQ35800 | 735912 | 6063565 | 70.5 | 20.5 | Basin Minerals | 1/01/2000 |
| LBQ36600 | 736712 | 6063535 | 78.0 | 20.5 | Basin Minerals | 1/01/2000 |
| LBS22960 | 723072 | 6068825 | 96.8 | 24.4 | Basin Minerals | 1/01/2000 |
| LBS23080 | 723192 | 6068815 | 99.7 | 26.5 | Basin Minerals | 1/01/2000 |
| LBS23200 | 723312 | 6068815 | 101.8 | 20.5 | Basin Minerals | 1/01/2000 |
| LBS24000 | 724112 | 6068805 | 103.0 | 23.4 | Basin Minerals | 1/01/2000 |
| LBS24800 | 724912 | 6068795 | 96.2 | 23.5 | Basin Minerals | 1/01/2000 |
| LBS25600 | 725712 | 6068775 | 92.2 | 23.5 | Basin Minerals | 1/01/2000 |
| LBS26400 | 726512 | 6067615 | 89.2 | 23.5 | Basin Minerals | 1/01/2000 |
| LBS27200 | 727312 | 6067585 | 87.5 | 23.5 | Basin Minerals | 1/01/2000 |
| LBS28000 | 728112 | 6067565 | 89.0 | 23.4 | Basin Minerals | 1/01/2000 |

For personal use only

| Hole ID | Easting (GDA94) | Northing (GDA94) | Elevation (m) | Depth (m) | Company Name | Drill Date |
|----------|-----------------|------------------|---------------|-----------|----------------------------|------------|
| LBS28720 | 728832 | 6067545 | 87.0 | 20.4 | Basin Minerals | 1/01/2000 |
| LBS28800 | 728912 | 6067535 | 87.0 | 29.4 | Basin Minerals | 1/01/2000 |
| LBS28880 | 728992 | 6067535 | 87.0 | 20.5 | Basin Minerals | 1/01/2000 |
| SW0188 | 733612 | 6063634 | 76.5 | 15 | Basin Minerals Holdings NL | 30/12/1999 |
| SW0189 | 733654 | 6063631 | 76.5 | 15 | Basin Minerals Holdings NL | 30/12/1999 |
| SW0190 | 733695 | 6063629 | 76.5 | 15 | Basin Minerals Holdings NL | 30/12/1999 |
| SW0192 | 734056 | 6063606 | 76.8 | 42 | Basin Minerals Holdings NL | 30/12/1999 |
| SW0193 | 734093 | 6063610 | 77.0 | 15 | Basin Minerals Holdings NL | 30/12/1999 |
| SW0194 | 734134 | 6063614 | 77.0 | 18 | Basin Minerals Holdings NL | 30/12/1999 |
| SW0195 | 734176 | 6063611 | 77.0 | 18 | Basin Minerals Holdings NL | 30/12/1999 |
| SW0196 | 734216 | 6063615 | 76.5 | 18 | Basin Minerals Holdings NL | 30/12/1999 |
| SW0197 | 734252 | 6063618 | 76.5 | 18 | Basin Minerals Holdings NL | 30/12/1999 |
| SW0201 | 734016 | 6063620 | 76.5 | 15 | Basin Minerals Holdings NL | 30/12/1999 |
| SW0202 | 733975 | 6063622 | 76.5 | 15 | Basin Minerals Holdings NL | 30/12/1999 |
| SW0203 | 733935 | 6063624 | 76.5 | 15 | Basin Minerals Holdings NL | 30/12/1999 |
| SW0204 | 733853 | 6063625 | 76.5 | 15 | Basin Minerals Holdings NL | 30/12/1999 |
| SW0205 | 733773 | 6063631 | 76.5 | 15 | Basin Minerals Holdings NL | 30/12/1999 |
| SW0206 | 733577 | 6063624 | 76.5 | 15 | Basin Minerals Holdings NL | 30/12/1999 |
| SW0207 | 733496 | 6063618 | 76.5 | 15 | Basin Minerals Holdings NL | 30/12/1999 |
| SW0208 | 733414 | 6063639 | 76.5 | 15 | Basin Minerals Holdings NL | 30/12/1999 |
| SW0209 | 733373 | 6063632 | 76.5 | 15 | Basin Minerals Holdings NL | 30/12/1999 |
| SW0210 | 733332 | 6063635 | 76.8 | 15 | Basin Minerals Holdings NL | 30/12/1999 |
| SW0178 | 723885 | 6063837 | 99.2 | 21 | Basin Minerals Holdings NL | - |
| SW0179 | 723724 | 6063837 | 100.5 | 21 | Basin Minerals Holdings NL | - |
| SW0180 | 723563 | 6063850 | 100.0 | 21 | Basin Minerals Holdings NL | - |
| SW0181 | 724125 | 6063829 | 98.0 | 21 | Basin Minerals Holdings NL | - |
| SW0182 | 724206 | 6063826 | 97.5 | 21 | Basin Minerals Holdings NL | - |
| SW0183 | 724366 | 6063823 | 97.5 | 15 | Basin Minerals Holdings NL | - |

For personal use only

| Hole ID | Easting (GDA94) | Northing (GDA94) | Elevation (m) | Depth (m) | Company Name | Drill Date |
|---------|-----------------|------------------|---------------|-----------|----------------------------|------------|
| SW0184 | 724305 | 6063822 | 97.5 | 15 | Basin Minerals Holdings NL | - |
| SW0185 | 724264 | 6063827 | 97.5 | 15 | Basin Minerals Holdings NL | - |
| SW0186 | 724283 | 6063829 | 97.5 | 15 | Basin Minerals Holdings NL | - |
| SW0187 | 724044 | 6063837 | 98.1 | 15 | Basin Minerals Holdings NL | - |
| SW0191 | 733733 | 6063626 | 76.5 | 15 | Basin Minerals Holdings NL | - |
| SW0198 | 734296 | 6063614 | 76.2 | 18 | Basin Minerals Holdings NL | - |
| SW0199 | 734335 | 6063613 | 76.1 | 18 | Basin Minerals Holdings NL | - |
| SW0200 | 734374 | 6063612 | 76.2 | 18 | Basin Minerals Holdings NL | - |
| SW0211 | 725025 | 6058388 | 102.0 | 24 | Basin Minerals Holdings NL | - |
| SW0212 | 724857 | 6058397 | 105.5 | 24 | Basin Minerals Holdings NL | - |
| SW0213 | 724694 | 6058400 | 102.2 | 24 | Basin Minerals Holdings NL | - |
| SW0214 | 724535 | 6058397 | 102.2 | 24 | Basin Minerals Holdings NL | - |
| SW0215 | 724374 | 6058405 | 102.5 | 24 | Basin Minerals Holdings NL | - |
| SW0216 | 724215 | 6058427 | 103.7 | 24 | Basin Minerals Holdings NL | - |
| SW0217 | 724054 | 6058421 | 106.5 | 24 | Basin Minerals Holdings NL | - |
| SW0218 | 723892 | 6058416 | 108.2 | 24 | Basin Minerals Holdings NL | - |
| SW0219 | 723733 | 6058429 | 109.5 | 24 | Basin Minerals Holdings NL | - |
| SW0220 | 723573 | 6058431 | 110.5 | 24 | Basin Minerals Holdings NL | - |
| SW0221 | 723414 | 6058435 | 111.5 | 24 | Basin Minerals Holdings NL | - |
| SW0222 | 723251 | 6058437 | 112.5 | 24 | Basin Minerals Holdings NL | - |
| SW0223 | 723088 | 6058441 | 113.5 | 24 | Basin Minerals Holdings NL | - |
| SW0224 | 723330 | 6058434 | 112.0 | 24 | Basin Minerals Holdings NL | - |
| SW0225 | 723492 | 6058433 | 110.7 | 24 | Basin Minerals Holdings NL | - |
| SW0226 | 724612 | 6058402 | 102.0 | 24 | Basin Minerals Holdings NL | - |
| SW0227 | 724777 | 6058394 | 104.0 | 24 | Basin Minerals Holdings NL | - |
| SW0228 | 725175 | 6058379 | 102.0 | 24 | Basin Minerals Holdings NL | - |
| SW0229 | 725340 | 6058383 | 102.0 | 24 | Basin Minerals Holdings NL | - |
| SW0230 | 725461 | 6058381 | 102.1 | 24 | Basin Minerals Holdings NL | - |

For personal use only

| Hole ID | Easting (GDA94) | Northing (GDA94) | Elevation (m) | Depth (m) | Company Name | Drill Date |
|---------|-----------------|------------------|---------------|-----------|----------------------------|------------|
| SW0231 | 725623 | 6058373 | 102.5 | 24 | Basin Minerals Holdings NL | - |
| SW0232 | 725783 | 6058370 | 101.4 | 24 | Basin Minerals Holdings NL | - |
| SW0233 | 725943 | 6058365 | 100.5 | 24 | Basin Minerals Holdings NL | - |
| SW0234 | 725095 | 6058388 | 102.0 | 24 | Basin Minerals Holdings NL | - |
| SW0235 | 725258 | 6058383 | 102.0 | 24 | Basin Minerals Holdings NL | - |
| SW0236 | 725420 | 6058372 | 102.0 | 24 | Basin Minerals Holdings NL | - |
| SW0237 | 725379 | 6058376 | 102.0 | 24 | Basin Minerals Holdings NL | - |
| SW0238 | 734433 | 6058134 | 75.0 | 30 | Basin Minerals Holdings NL | - |
| SW0239 | 734478 | 6058681 | 77.0 | 30 | Basin Minerals Holdings NL | - |
| SW0240 | 735119 | 6058657 | 77.0 | 30 | Basin Minerals Holdings NL | - |
| SW0241 | 735764 | 6058658 | 75.0 | 30 | Basin Minerals Holdings NL | - |
| SW0242 | 734273 | 6058133 | 75.0 | 30 | Basin Minerals Holdings NL | - |
| SW0243 | 733114 | 6058144 | 82.2 | 30 | Basin Minerals Holdings NL | - |
| SW0244 | 733951 | 6058149 | 78.0 | 30 | Basin Minerals Holdings NL | - |
| SW0245 | 733796 | 6058159 | 78.5 | 30 | Basin Minerals Holdings NL | - |
| SW0246 | 733470 | 6058164 | 79.1 | 30 | Basin Minerals Holdings NL | - |
| SW0247 | 734451 | 6058389 | 77.0 | 42 | Basin Minerals Holdings NL | - |
| SW0248 | 734796 | 6058670 | 74.9 | 30 | Basin Minerals Holdings NL | - |
| SW0249 | 734639 | 6058684 | 77.5 | 30 | Basin Minerals Holdings NL | - |
| SW0250 | 734960 | 6058667 | 75.9 | 30 | Basin Minerals Holdings NL | - |
| SW0251 | 735440 | 6058651 | 72.5 | 30 | Basin Minerals Holdings NL | - |
| SW0252 | 735221 | 6052683 | 77.5 | 30 | Basin Minerals Holdings NL | - |
| SW0253 | 726181 | 6053420 | 98.0 | 18 | Basin Minerals Holdings NL | - |
| SW0254 | 726018 | 6053408 | 98.5 | 24 | Basin Minerals Holdings NL | - |
| SW0255 | 725854 | 6053417 | 98.9 | 21 | Basin Minerals Holdings NL | - |
| SW0256 | 725694 | 6053420 | 97.1 | 18 | Basin Minerals Holdings NL | - |
| SW0257 | 725537 | 6053422 | 96.2 | 18 | Basin Minerals Holdings NL | - |
| SW0258 | 726099 | 6053405 | 98.5 | 24 | Basin Minerals Holdings NL | - |

| Hole ID | Easting (GDA94) | Northing (GDA94) | Elevation (m) | Depth (m) | Company Name | Drill Date |
|---------|-----------------|------------------|---------------|-----------|----------------------------|------------|
| SW0259 | 726140 | 6053405 | 98.5 | 18 | Basin Minerals Holdings NL | - |
| SW0260 | 726059 | 6053410 | 98.5 | 24 | Basin Minerals Holdings NL | - |
| SW0261 | 725975 | 6053415 | 98.6 | 24 | Basin Minerals Holdings NL | - |
| SW0262 | 725935 | 6053411 | 98.7 | 21 | Basin Minerals Holdings NL | - |
| SW0263 | 725894 | 6053426 | 99.0 | 21 | Basin Minerals Holdings NL | - |
| SW0264 | 725298 | 6058381 | 102.0 | 24 | Basin Minerals Holdings NL | - |
| SW0265 | 729352 | 6052857 | 89.6 | 21 | Basin Minerals Holdings NL | - |
| SW0266 | 729194 | 6052857 | 88.4 | 21 | Basin Minerals Holdings NL | - |
| SW0267 | 729033 | 6052861 | 85.5 | 21 | Basin Minerals Holdings NL | - |
| SW0018 | 736321 | 6069816 | 72.0 | 51 | Basin Minerals Ltd | 31/12/1999 |
| KR005 | 729021 | 6061277 | 90.4 | 36 | CRA Exploration Pty Ltd | 31/12/1982 |
| KR006 | 729121 | 6063677 | 89.5 | 30 | CRA Exploration Pty Ltd | 31/12/1982 |
| KR007 | 727921 | 6062077 | 90.0 | 36 | CRA Exploration Pty Ltd | 31/12/1982 |
| KR008 | 728921 | 6059477 | 88.0 | 30 | CRA Exploration Pty Ltd | 31/12/1982 |
| KR022 | 729021 | 6060477 | 89.5 | 27 | CRA Exploration Pty Ltd | 31/12/1982 |
| KR024 | 727921 | 6060477 | 90.5 | 30 | CRA Exploration Pty Ltd | 31/12/1982 |
| KR025 | 726821 | 6058377 | 94.4 | 33 | CRA Exploration Pty Ltd | 31/12/1982 |
| KR026 | 730121 | 6063677 | 85.0 | 24 | CRA Exploration Pty Ltd | 31/12/1982 |
| KR027 | 728121 | 6063677 | 88.5 | 27 | CRA Exploration Pty Ltd | 31/12/1982 |
| KR049 | 728921 | 6057177 | 86.8 | 36 | CRA Exploration Pty Ltd | 31/12/1982 |
| LL015 | 726321 | 6059477 | 100.0 | 39 | CRA Exploration Pty Ltd | 31/12/1982 |
| LL016 | 726322 | 6059477 | 99.9 | 42 | CRA Exploration Pty Ltd | 31/12/1982 |
| LL018 | 718321 | 6041977 | 90.8 | 36 | CRA Exploration Pty Ltd | 31/12/1982 |
| LL028 | 715721 | 6042477 | 87.7 | 30 | CRA Exploration Pty Ltd | 31/12/1982 |
| LL031 | 725821 | 6060577 | 99.9 | 39 | CRA Exploration Pty Ltd | 31/12/1982 |
| LL032 | 724021 | 6060677 | 104.1 | 36 | CRA Exploration Pty Ltd | 31/12/1982 |
| LL033 | 720321 | 6056377 | 96.5 | 42 | CRA Exploration Pty Ltd | 31/12/1982 |
| LL034 | 715821 | 6050977 | 85.4 | 36 | CRA Exploration Pty Ltd | 31/12/1982 |

For personal use only

| Hole ID | Easting (GDA94) | Northing (GDA94) | Elevation (m) | Depth (m) | Company Name | Drill Date |
|---------|-----------------|------------------|---------------|-----------|-------------------------|------------|
| LL035 | 720121 | 6050877 | 118.0 | 36 | CRA Exploration Pty Ltd | 31/12/1982 |
| LL038 | 714921 | 6042477 | 87.7 | 36 | CRA Exploration Pty Ltd | 31/12/1982 |
| KR050 | 727522 | 6060577 | 91.0 | 36 | CRA Exploration Pty Ltd | 30/05/1983 |
| KR051 | 728421 | 6060577 | 90.4 | 33 | CRA Exploration Pty Ltd | 31/05/1983 |
| KR052 | 728921 | 6058277 | 90.7 | 30 | CRA Exploration Pty Ltd | 31/05/1983 |
| KR053 | 727921 | 6058377 | 89.2 | 30 | CRA Exploration Pty Ltd | 31/05/1983 |
| KR002 | 732971 | 6063527 | 78.6 | 25 | CRA Exploration Pty Ltd | 31/12/1983 |
| KR003 | 727521 | 6060577 | 91.0 | 32 | CRA Exploration Pty Ltd | 31/12/1983 |
| KR004 | 732621 | 6056027 | 77.5 | 26 | CRA Exploration Pty Ltd | 31/12/1983 |
| KR055 | 727921 | 6060577 | 90.4 | 36 | CRA Exploration Pty Ltd | 31/12/1983 |
| KR056 | 731121 | 6058177 | 81.3 | 30 | CRA Exploration Pty Ltd | 31/12/1983 |
| KR058 | 734921 | 6055977 | 78.7 | 30 | CRA Exploration Pty Ltd | 31/12/1983 |
| KR060 | 728121 | 6055977 | 88.1 | 33 | CRA Exploration Pty Ltd | 31/12/1983 |
| KR061 | 728121 | 6053377 | 86.0 | 33 | CRA Exploration Pty Ltd | 31/12/1983 |
| KR062 | 730121 | 6052777 | 80.2 | 30 | CRA Exploration Pty Ltd | 31/12/1983 |
| KR065 | 728121 | 6050677 | 83.7 | 33 | CRA Exploration Pty Ltd | 31/12/1983 |
| LL007 | 723821 | 6056177 | 112.5 | 36 | CRA Exploration Pty Ltd | 31/12/1983 |
| LL050 | 726321 | 6056177 | 100.5 | 36 | CRA Exploration Pty Ltd | 31/12/1983 |
| LL051 | 714121 | 6058677 | 86.4 | 33 | CRA Exploration Pty Ltd | 31/12/1983 |
| LL052 | 717121 | 6058677 | 85.8 | 33 | CRA Exploration Pty Ltd | 31/12/1983 |
| LL053 | 720121 | 6058677 | 95.0 | 36 | CRA Exploration Pty Ltd | 31/12/1983 |
| LL054 | 724121 | 6058577 | 104.9 | 39 | CRA Exploration Pty Ltd | 31/12/1983 |
| LL055 | 722121 | 6058577 | 116.4 | 39 | CRA Exploration Pty Ltd | 31/12/1983 |
| LL056 | 725621 | 6056177 | 101.0 | 36 | CRA Exploration Pty Ltd | 31/12/1983 |
| LL058 | 724121 | 6053577 | 105.8 | 39 | CRA Exploration Pty Ltd | 31/12/1983 |
| LL060 | 718121 | 6053677 | 87.0 | 36 | CRA Exploration Pty Ltd | 31/12/1983 |
| LL061 | 716121 | 6053677 | 84.0 | 36 | CRA Exploration Pty Ltd | 31/12/1983 |
| LL062 | 714121 | 6053677 | 82.5 | 33 | CRA Exploration Pty Ltd | 31/12/1983 |

| Hole ID | Easting (GDA94) | Northing (GDA94) | Elevation (m) | Depth (m) | Company Name | Drill Date |
|---------|-----------------|------------------|---------------|-----------|-------------------------|------------|
| LL063 | 722121 | 6050677 | 111.6 | 33 | CRA Exploration Pty Ltd | 31/12/1983 |
| LL064 | 724121 | 6050677 | 100.1 | 39 | CRA Exploration Pty Ltd | 31/12/1983 |
| LL065 | 726121 | 6050677 | 91.5 | 33 | CRA Exploration Pty Ltd | 31/12/1983 |
| LL066 | 718821 | 6060777 | 86.5 | 39 | CRA Exploration Pty Ltd | 31/12/1984 |
| LL067 | 719121 | 6058577 | 89.1 | 42 | CRA Exploration Pty Ltd | 31/12/1984 |
| LL068 | 721121 | 6058477 | 101.4 | 39 | CRA Exploration Pty Ltd | 31/12/1984 |
| LL069 | 718321 | 6056377 | 86.5 | 42 | CRA Exploration Pty Ltd | 31/12/1984 |
| LL070 | 716321 | 6056477 | 85.8 | 39 | CRA Exploration Pty Ltd | 31/12/1984 |
| LL071 | 717121 | 6053677 | 83.0 | 39 | CRA Exploration Pty Ltd | 31/12/1984 |
| LL072 | 719121 | 6053577 | 95.9 | 42 | CRA Exploration Pty Ltd | 31/12/1984 |
| LL073 | 717121 | 6050977 | 89.2 | 39 | CRA Exploration Pty Ltd | 31/12/1984 |
| NY079 | 725321 | 6071527 | 98.4 | 30 | CRA Exploration Pty Ltd | 10/10/1987 |
| LL135 | 710621 | 6060677 | 84.0 | 36 | CRA Exploration Pty Ltd | 13/10/1987 |
| LL136 | 712221 | 6063777 | 82.5 | 36 | CRA Exploration Pty Ltd | 13/10/1987 |
| LL137 | 722621 | 6060677 | 103.4 | 39 | CRA Exploration Pty Ltd | 14/10/1987 |
| LL138 | 725221 | 6060677 | 98.0 | 33 | CRA Exploration Pty Ltd | 14/10/1987 |
| LL139 | 723921 | 6059477 | 104.2 | 33 | CRA Exploration Pty Ltd | 14/10/1987 |
| LL140 | 723121 | 6058427 | 113.4 | 39 | CRA Exploration Pty Ltd | 14/10/1987 |
| LL141 | 721521 | 6059577 | 101.6 | 30 | CRA Exploration Pty Ltd | 14/10/1987 |
| LL142 | 721521 | 6058877 | 108.0 | 45 | CRA Exploration Pty Ltd | 14/10/1987 |
| LL143 | 723821 | 6057277 | 106.6 | 33 | CRA Exploration Pty Ltd | 15/10/1987 |
| LL144 | 725221 | 6054677 | 99.3 | 36 | CRA Exploration Pty Ltd | 15/10/1987 |
| LL145 | 726121 | 6050678 | 91.5 | 36 | CRA Exploration Pty Ltd | 15/10/1987 |
| LL146 | 717921 | 6052177 | 91.1 | 42 | CRA Exploration Pty Ltd | 15/10/1987 |
| LL147 | 714621 | 6050977 | 82.3 | 39 | CRA Exploration Pty Ltd | 16/10/1987 |
| LL148 | 715271 | 6049327 | 85.0 | 33 | CRA Exploration Pty Ltd | 16/10/1987 |
| LL149 | 717121 | 6049377 | 93.2 | 30 | CRA Exploration Pty Ltd | 16/10/1987 |
| LL150 | 718321 | 6049277 | 113.5 | 36 | CRA Exploration Pty Ltd | 19/10/1987 |

| Hole ID | Easting (GDA94) | Northing (GDA94) | Elevation (m) | Depth (m) | Company Name | Drill Date |
|---------|-----------------|------------------|---------------|-----------|-------------------------|------------|
| LL151 | 719521 | 6049227 | 120.8 | 39 | CRA Exploration Pty Ltd | 19/10/1987 |
| LL152 | 720621 | 6049227 | 109.9 | 33 | CRA Exploration Pty Ltd | 19/10/1987 |
| LL154 | 723721 | 6049127 | 96.6 | 30 | CRA Exploration Pty Ltd | 19/10/1987 |
| LL155 | 725121 | 6052327 | 96.4 | 33 | CRA Exploration Pty Ltd | 19/10/1987 |
| LL156 | 721621 | 6052277 | 112.0 | 57 | CRA Exploration Pty Ltd | 19/10/1987 |
| LL157 | 721521 | 6051777 | 112.0 | 30 | CRA Exploration Pty Ltd | 20/10/1987 |
| LL158 | 721521 | 6051677 | 112.1 | 27 | CRA Exploration Pty Ltd | 20/10/1987 |
| LL159 | 721571 | 6052777 | 111.8 | 30 | CRA Exploration Pty Ltd | 20/10/1987 |
| LL160 | 721621 | 6053327 | 112.0 | 30 | CRA Exploration Pty Ltd | 20/10/1987 |
| LL161 | 721621 | 6054327 | 112.5 | 33 | CRA Exploration Pty Ltd | 20/10/1987 |
| LL162 | 721121 | 6052177 | 111.5 | 27 | CRA Exploration Pty Ltd | 20/10/1987 |
| LL163 | 722121 | 6052177 | 112.0 | 27 | CRA Exploration Pty Ltd | 21/10/1987 |
| LL164 | 721321 | 6053477 | 111.5 | 33 | CRA Exploration Pty Ltd | 21/10/1987 |
| LL165 | 720821 | 6053577 | 110.6 | 27 | CRA Exploration Pty Ltd | 21/10/1987 |
| LL167 | 726221 | 6057277 | 102.0 | 39 | CRA Exploration Pty Ltd | 21/10/1987 |
| LL168 | 725021 | 6058377 | 102.0 | 30 | CRA Exploration Pty Ltd | 21/10/1987 |
| LL169 | 724521 | 6058377 | 102.2 | 27 | CRA Exploration Pty Ltd | 21/10/1987 |
| LL170 | 725521 | 6058377 | 102.5 | 30 | CRA Exploration Pty Ltd | 21/10/1987 |
| LL171 | 721621 | 6060377 | 99.3 | 33 | CRA Exploration Pty Ltd | 21/10/1987 |
| LL172 | 715121 | 6057477 | 83.5 | 30 | CRA Exploration Pty Ltd | 22/10/1987 |
| LL173 | 717271 | 6056377 | 82.5 | 39 | CRA Exploration Pty Ltd | 22/10/1987 |
| LL174 | 716771 | 6057477 | 85.0 | 33 | CRA Exploration Pty Ltd | 22/10/1987 |
| LL220 | 718021 | 6055027 | 86.9 | 42 | CRA Exploration Pty Ltd | 22/10/1987 |
| LL221 | 719421 | 6055277 | 92.0 | 36 | CRA Exploration Pty Ltd | 22/10/1987 |
| LL222 | 716521 | 6055727 | 84.2 | 33 | CRA Exploration Pty Ltd | 22/10/1987 |
| LL223 | 717321 | 6054827 | 83.0 | 33 | CRA Exploration Pty Ltd | 22/10/1987 |
| KR073 | 727021 | 6062127 | 91.5 | 33 | CRA Exploration Pty Ltd | 24/10/1987 |
| LL224 | 724171 | 6062177 | 99.9 | 30 | CRA Exploration Pty Ltd | 24/10/1987 |

For personal use only

| Hole ID | Easting (GDA94) | Northing (GDA94) | Elevation (m) | Depth (m) | Company Name | Drill Date |
|---------|-----------------|------------------|---------------|-----------|-------------------------|------------|
| LL226 | 714821 | 6055577 | 83.0 | 30 | CRA Exploration Pty Ltd | 24/10/1987 |
| LL227 | 718021 | 6054277 | 88.4 | 36 | CRA Exploration Pty Ltd | 24/10/1987 |
| LL228 | 726621 | 6060527 | 95.4 | 33 | CRA Exploration Pty Ltd | 24/10/1987 |
| KR074 | 727221 | 6063727 | 89.5 | 42 | CRA Exploration Pty Ltd | 25/10/1987 |
| KR075 | 729071 | 6062077 | 89.0 | 36 | CRA Exploration Pty Ltd | 25/10/1987 |
| KR076 | 729021 | 6060877 | 89.1 | 30 | CRA Exploration Pty Ltd | 25/10/1987 |
| KR077 | 728971 | 6059977 | 88.5 | 27 | CRA Exploration Pty Ltd | 25/10/1987 |
| KR078 | 728921 | 6058927 | 90.6 | 30 | CRA Exploration Pty Ltd | 25/10/1987 |
| KR079 | 726971 | 6056077 | 96.0 | 30 | CRA Exploration Pty Ltd | 25/10/1987 |
| KR080 | 728821 | 6055177 | 88.0 | 30 | CRA Exploration Pty Ltd | 25/10/1987 |
| KR084 | 731521 | 6063677 | 86.2 | 27 | CRA Exploration Pty Ltd | 26/10/1987 |
| KR085 | 731021 | 6062177 | 84.5 | 27 | CRA Exploration Pty Ltd | 26/10/1987 |
| KR086 | 726871 | 6061277 | 95.5 | 33 | CRA Exploration Pty Ltd | 26/10/1987 |
| KR087 | 727971 | 6061327 | 89.8 | 45 | CRA Exploration Pty Ltd | 26/10/1987 |
| KR088 | 727621 | 6059777 | 90.9 | 36 | CRA Exploration Pty Ltd | 26/10/1987 |
| LL240 | 719321 | 6042877 | 110.7 | 39 | CRA Exploration Pty Ltd | 23/03/1990 |
| LL241 | 719221 | 6044977 | 110.8 | 30 | CRA Exploration Pty Ltd | 23/03/1990 |
| LL242 | 719221 | 6047677 | 119.1 | 33 | CRA Exploration Pty Ltd | 23/03/1990 |
| LL269 | 725421 | 6047577 | 87.0 | 30 | CRA Exploration Pty Ltd | 29/04/1990 |
| LL271 | 719221 | 6046377 | 116.0 | 36 | CRA Exploration Pty Ltd | 29/04/1990 |
| LL272 | 717721 | 6045477 | 93.4 | 36 | CRA Exploration Pty Ltd | 29/04/1990 |
| LL273 | 714621 | 6044177 | 86.0 | 54 | CRA Exploration Pty Ltd | 29/04/1990 |
| LL274 | 712121 | 6040377 | 88.5 | 33 | CRA Exploration Pty Ltd | 30/04/1990 |
| LL317 | 718321 | 6040477 | 91.0 | 27 | CRA Exploration Pty Ltd | 22/10/1990 |
| LL306 | 716421 | 6045077 | 87.0 | 30 | CRA Exploration Pty Ltd | 20/10/1990 |
| KR001 | 729021 | 6062077 | 89.1 | 36 | CRA Exploration Pty Ltd | 31/12/1999 |
| LL218 | 711621 | 6047377 | 85.5 | 33 | CRA Exploration Pty Ltd | 31/12/1999 |
| V14120 | 733848.9 | 6068185 | 75.5 | 15 | Iluka Resources Ltd | 12/01/2008 |

| Hole ID | Easting (GDA94) | Northing (GDA94) | Elevation (m) | Depth (m) | Company Name | Drill Date |
|---------|-----------------|------------------|---------------|-----------|---------------------|------------|
| V14121 | 733929.1 | 6068183 | 75.5 | 15 | Iluka Resources Ltd | 12/01/2008 |
| V14122 | 734089.1 | 6068180 | 75.5 | 15 | Iluka Resources Ltd | 12/01/2008 |
| V14123 | 734008.9 | 6068181 | 75.5 | 15 | Iluka Resources Ltd | 12/01/2008 |
| V14124 | 733610 | 6068189 | 75.5 | 15 | Iluka Resources Ltd | 12/01/2008 |
| V14131 | 733688.9 | 6068189 | 75.5 | 18 | Iluka Resources Ltd | 12/01/2008 |
| V14132 | 733737 | 6068187 | 75.5 | 15 | Iluka Resources Ltd | 12/01/2008 |
| V14136 | 736169 | 6060300 | 77.4 | 63 | Iluka Resources Ltd | 12/02/2008 |
| V14137 | 736569.5 | 6060292 | 73.0 | 72 | Iluka Resources Ltd | 12/02/2008 |
| V14138 | 736769.7 | 6060284 | 74.4 | 51 | Iluka Resources Ltd | 12/02/2008 |
| V14139 | 736369.3 | 6060295 | 73.4 | 51 | Iluka Resources Ltd | 12/02/2008 |
| V14140 | 736158.8 | 6063574 | 73.0 | 103.5 | Iluka Resources Ltd | 12/03/2008 |
| V14141 | 736529.4 | 6063564 | 76.3 | 46.5 | Iluka Resources Ltd | 12/03/2008 |
| V14142 | 736929.8 | 6063553 | 79.0 | 45 | Iluka Resources Ltd | 12/03/2008 |
| V14143 | 736729.6 | 6063559 | 77.0 | 45 | Iluka Resources Ltd | 12/03/2008 |
| V14144 | 736329.1 | 6063570 | 75.2 | 45 | Iluka Resources Ltd | 12/03/2008 |
| V14146 | 736270 | 6063572 | 74.8 | 45 | Iluka Resources Ltd | 12/04/2008 |
| V14147 | 736626.5 | 6060289 | 73.0 | 108 | Iluka Resources Ltd | 12/04/2008 |
| V14149 | 733580 | 6068192 | 75.5 | 54 | Iluka Resources Ltd | 12/08/2008 |
| V14155 | 730423.7 | 6043781 | 82.0 | 108 | Iluka Resources Ltd | 12/10/2008 |
| V14117 | 733129 | 6068201 | 76.5 | 55.5 | Iluka Resources Ltd | 30/11/2008 |
| V14118 | 733449 | 6068194 | 75.8 | 52.5 | Iluka Resources Ltd | 30/11/2008 |
| V14119 | 733769 | 6068187 | 75.5 | 52.5 | Iluka Resources Ltd | 30/11/2008 |
| V14125 | 733529 | 6068192 | 75.6 | 15 | Iluka Resources Ltd | 1/12/2008 |
| V14126 | 733369 | 6068196 | 75.9 | 18 | Iluka Resources Ltd | 1/12/2008 |
| V14127 | 733289 | 6068197 | 76.0 | 18 | Iluka Resources Ltd | 1/12/2008 |
| V14128 | 733209 | 6068199 | 76.3 | 18 | Iluka Resources Ltd | 1/12/2008 |
| V14129 | 733166 | 6068202 | 76.4 | 18 | Iluka Resources Ltd | 1/12/2008 |
| V14130 | 733251 | 6068198 | 76.2 | 18 | Iluka Resources Ltd | 1/12/2008 |

| Hole ID | Easting (GDA94) | Northing (GDA94) | Elevation (m) | Depth (m) | Company Name | Drill Date |
|-------------|-----------------|------------------|---------------|-----------|-------------------------------|------------|
| V14134 | 733486 | 6068193 | 75.7 | 15 | Iluka Resources Ltd | 1/12/2008 |
| V14148 | 733404 | 6068195 | 75.8 | 55.5 | Iluka Resources Ltd | 7/12/2008 |
| V14160 | 719828 | 6041798 | 110.2 | 111 | Iluka Resources Ltd | 25/01/2009 |
| V14161 | 724120 | 6041131 | 93.1 | 123 | Iluka Resources Ltd | 26/01/2009 |
| KS99/140 | 715121 | 6045177 | 86.6 | 30 | Murray Basin Titanium Pty Ltd | 7/01/1999 |
| KS99/141 | 716121 | 6045177 | 87.0 | 27 | Murray Basin Titanium Pty Ltd | 7/01/1999 |
| KS99/142 | 718121 | 6045177 | 98.8 | 26 | Murray Basin Titanium Pty Ltd | 7/01/1999 |
| KS99/143 | 718621 | 6045177 | 107.4 | 27 | Murray Basin Titanium Pty Ltd | 7/01/1999 |
| KS99/144 | 719121 | 6045177 | 109.0 | 27 | Murray Basin Titanium Pty Ltd | 7/01/1999 |
| KS99/149 | 723121 | 6045177 | 104.5 | 30 | Murray Basin Titanium Pty Ltd | 7/02/1999 |
| KS99/150 | 724121 | 6045177 | 96.2 | 30 | Murray Basin Titanium Pty Ltd | 7/02/1999 |
| KS99/162 | 712121 | 6040477 | 88.3 | 27 | Murray Basin Titanium Pty Ltd | 7/05/1999 |
| KS99/164 | 713321 | 6040427 | 88.4 | 30 | Murray Basin Titanium Pty Ltd | 7/05/1999 |
| KE00000046 | 715933 | 6058638 | 86.1 | 27 | Murray Basin Titanium Pty Ltd | 31/12/1999 |
| KE00000046B | 715930 | 6058634 | 86.1 | 10.5 | Murray Basin Titanium Pty Ltd | 31/12/1999 |
| KE00000047 | 716015 | 6058625 | 86.5 | 36 | Murray Basin Titanium Pty Ltd | 31/12/1999 |
| KE00000048 | 716216 | 6058623 | 86.0 | 36 | Murray Basin Titanium Pty Ltd | 31/12/1999 |
| KE00000049 | 716311 | 6058622 | 86.0 | 36 | Murray Basin Titanium Pty Ltd | 31/12/1999 |
| KE00000058 | 712326 | 6048487 | 85.0 | 36 | Murray Basin Titanium Pty Ltd | 31/12/1999 |
| KE00000059 | 712024 | 6048304 | 85.0 | 36 | Murray Basin Titanium Pty Ltd | 31/12/1999 |
| KE00000060 | 711930 | 6048123 | 85.0 | 36 | Murray Basin Titanium Pty Ltd | 31/12/1999 |
| KE00000061 | 717918 | 6045072 | 95.1 | 33 | Murray Basin Titanium Pty Ltd | 31/12/1999 |
| KE00000062 | 718030 | 6045062 | 97.0 | 36 | Murray Basin Titanium Pty Ltd | 31/12/1999 |
| KE00000063 | 718229 | 6045071 | 99.8 | 43.5 | Murray Basin Titanium Pty Ltd | 31/12/1999 |
| KE00000064 | 718320 | 6045044 | 101.2 | 36 | Murray Basin Titanium Pty Ltd | 31/12/1999 |
| KE00000065 | 718424 | 6045061 | 103.1 | 36 | Murray Basin Titanium Pty Ltd | 31/12/1999 |
| KE00000066 | 718520 | 6045038 | 104.1 | 33 | Murray Basin Titanium Pty Ltd | 31/12/1999 |
| KE00000067 | 718732 | 6045030 | 106.5 | 34.5 | Murray Basin Titanium Pty Ltd | 31/12/1999 |

For personal use only

| Hole ID | Easting (GDA94) | Northing (GDA94) | Elevation (m) | Depth (m) | Company Name | Drill Date |
|------------|-----------------|------------------|---------------|-----------|-------------------------------|------------|
| KE00000068 | 718818 | 6045030 | 106.7 | 34.5 | Murray Basin Titanium Pty Ltd | 31/12/1999 |
| KS99/120 | 709121 | 6058877 | 85.8 | 30 | Murray Basin Titanium Pty Ltd | 31/12/1999 |
| KS99/121 | 710121 | 6058877 | 84.7 | 30 | Murray Basin Titanium Pty Ltd | 31/12/1999 |
| KS99/123 | 711671 | 6058877 | 85.5 | 33 | Murray Basin Titanium Pty Ltd | 31/12/1999 |
| KS99/124 | 712121 | 6058877 | 86.7 | 30 | Murray Basin Titanium Pty Ltd | 31/12/1999 |
| KS99/125 | 713121 | 6058877 | 86.6 | 30 | Murray Basin Titanium Pty Ltd | 31/12/1999 |
| KS99/127 | 715121 | 6058877 | 85.5 | 27 | Murray Basin Titanium Pty Ltd | 31/12/1999 |
| KS99/128 | 716121 | 6058877 | 85.6 | 27 | Murray Basin Titanium Pty Ltd | 31/12/1999 |
| KS99/137 | 712121 | 6048477 | 84.3 | 33 | Murray Basin Titanium Pty Ltd | 31/12/1999 |
| KE00000115 | 735604 | 6043634 | 81.5 | 36 | Murray Basin Titanium Pty Ltd | 7/06/2000 |
| KE00000116 | 736623 | 6043612 | 81.5 | 36 | Murray Basin Titanium Pty Ltd | 7/06/2000 |
| G2 | 736266 | 6069634 | 72.5 | 19.5 | Renison Ltd | 9/02/1989 |
| G3 | 736235 | 6067974 | 70.0 | 10.5 | Renison Ltd | 10/02/1989 |
| G4 | 736195 | 6066518 | 75.7 | 15 | Renison Ltd | 10/02/1989 |
| G5 | 736145 | 6065025 | 76.5 | 15 | Renison Ltd | 10/02/1989 |
| G6 | 734541 | 6062007 | 76.5 | 12 | Renison Ltd | 10/02/1989 |
| H13 | 716846 | 6060484 | 85.0 | 15 | Renison Ltd | 13/02/1989 |
| H7 | 727825 | 6063687 | 88.7 | 13.5 | Renison Ltd | 14/02/1989 |
| H8 | 725823 | 6063751 | 98.9 | 13.5 | Renison Ltd | 14/02/1989 |
| H9 | 723846 | 6063804 | 99.5 | 10.5 | Renison Ltd | 14/02/1989 |
| H3 | 735778 | 6063571 | 70.1 | 15 | Renison Ltd | 15/02/1989 |
| H4 | 733849 | 6063583 | 76.5 | 15 | Renison Ltd | 15/02/1989 |
| H5 | 731827 | 6063644 | 85.0 | 15 | Renison Ltd | 15/02/1989 |
| H6 | 729830 | 6063720 | 85.3 | 15 | Renison Ltd | 15/02/1989 |
| J3 | 733255 | 6056002 | 77.0 | 15 | Renison Ltd | 20/02/1989 |
| J4 | 731212 | 6056064 | 80.0 | 13.5 | Renison Ltd | 20/02/1989 |
| J5 | 729291 | 6056148 | 87.8 | 15 | Renison Ltd | 20/02/1989 |
| J2 | 735178 | 6055959 | 81.3 | 10.5 | Renison Ltd | 21/02/1989 |

For personal use only

| Hole ID | Easting (GDA94) | Northing (GDA94) | Elevation (m) | Depth (m) | Company Name | Drill Date |
|----------|-----------------|------------------|---------------|-----------|--------------|------------|
| MBG16480 | 722050 | 6068864 | 90.0 | 8 | Renison Ltd | 29/11/1989 |
| MBG16720 | 722335 | 6068863 | 90.4 | 8 | Renison Ltd | 29/11/1989 |
| MBG16960 | 722562 | 6068863 | 92.0 | 26 | Renison Ltd | 29/11/1989 |
| MBG17200 | 722803 | 6068857 | 92.8 | 26 | Renison Ltd | 29/11/1989 |
| MBG17320 | 722967 | 6068852 | 95.0 | 14 | Renison Ltd | 29/11/1989 |
| MBG17440 | 723073 | 6068849 | 96.8 | 20 | Renison Ltd | 29/11/1989 |
| MBG17560 | 723175 | 6068846 | 99.1 | 26 | Renison Ltd | 30/11/1989 |
| MBG17680 | 723286 | 6068843 | 101.1 | 24 | Renison Ltd | 30/11/1989 |
| MBG17800 | 723405 | 6068839 | 103.7 | 20 | Renison Ltd | 30/11/1989 |
| MBG17920 | 723531 | 6068835 | 105.9 | 26 | Renison Ltd | 30/11/1989 |
| MBG18160 | 723767 | 6068828 | 107.9 | 22 | Renison Ltd | 30/11/1989 |
| MBG18400 | 724022 | 6068820 | 104.5 | 8 | Renison Ltd | 30/11/1989 |
| MBG18640 | 724248 | 6068814 | 100.0 | 26 | Renison Ltd | 30/11/1989 |
| MBG18880 | 724468 | 6068807 | 97.3 | 20 | Renison Ltd | 30/11/1989 |
| MBG19120 | 724757 | 6068798 | 97.0 | 20 | Renison Ltd | 30/11/1989 |
| MBG19360 | 724973 | 6068791 | 96.0 | 20 | Renison Ltd | 30/11/1989 |
| MBG19600 | 725202 | 6068785 | 93.8 | 20 | Renison Ltd | 30/11/1989 |
| MBG19840 | 725438 | 6068778 | 92.5 | 18 | Renison Ltd | 30/11/1989 |
| MBG20080 | 725669 | 6068804 | 92.5 | 20 | Renison Ltd | 30/11/1989 |
| MBH10000 | 725760 | 6067674 | 92.0 | 20 | Renison Ltd | 30/11/1989 |
| MBH10240 | 725995 | 6067644 | 92.3 | 20 | Renison Ltd | 30/11/1989 |
| MBH10480 | 726239 | 6067638 | 89.6 | 18 | Renison Ltd | 30/11/1989 |
| MBH10600 | 726358 | 6067637 | 89.5 | 18 | Renison Ltd | 1/12/1989 |
| MBH10720 | 726467 | 6067632 | 89.4 | 20 | Renison Ltd | 1/12/1989 |
| MBH10840 | 726602 | 6067629 | 89.0 | 22 | Renison Ltd | 1/12/1989 |
| MBH10960 | 726710 | 6067626 | 88.9 | 16 | Renison Ltd | 1/12/1989 |
| MBH11080 | 726833 | 6067623 | 88.6 | 20 | Renison Ltd | 1/12/1989 |
| MBH11200 | 726949 | 6067620 | 88.0 | 20 | Renison Ltd | 1/12/1989 |

For personal use only

| Hole ID | Easting (GDA94) | Northing (GDA94) | Elevation (m) | Depth (m) | Company Name | Drill Date |
|----------|-----------------|------------------|---------------|-----------|--------------|------------|
| MBH11320 | 727052 | 6067618 | 88.0 | 20 | Renison Ltd | 1/12/1989 |
| MBH11440 | 727175 | 6067615 | 87.7 | 20 | Renison Ltd | 1/12/1989 |
| MBH11680 | 727335 | 6067611 | 87.5 | 22 | Renison Ltd | 1/12/1989 |
| MBH11920 | 727648 | 6067600 | 87.3 | 20 | Renison Ltd | 1/12/1989 |
| MBH12160 | 727891 | 6067590 | 87.2 | 20 | Renison Ltd | 1/12/1989 |
| MBH12400 | 728142 | 6067580 | 89.0 | 20 | Renison Ltd | 1/12/1989 |
| MBH12640 | 728373 | 6067571 | 87.0 | 18 | Renison Ltd | 1/12/1989 |
| MBH12880 | 728624 | 6067561 | 87.0 | 18 | Renison Ltd | 1/12/1989 |
| MBH13120 | 728875 | 6067551 | 87.0 | 20 | Renison Ltd | 1/12/1989 |
| MBH13600 | 729329 | 6067534 | 86.0 | 14 | Renison Ltd | 1/12/1989 |
| MBH13840 | 729562 | 6067526 | 85.5 | 16 | Renison Ltd | 1/12/1989 |
| MBH14080 | 729845 | 6067516 | 86.5 | 20 | Renison Ltd | 1/12/1989 |
| MBH14320 | 730082 | 6067508 | 88.0 | 20 | Renison Ltd | 1/12/1989 |
| MBH14560 | 730322 | 6067500 | 91.6 | 24 | Renison Ltd | 1/12/1989 |
| MBH14800 | 730556 | 6067493 | 92.0 | 20 | Renison Ltd | 1/12/1989 |
| MBH14440 | 730202 | 6067505 | 89.6 | 20 | Renison Ltd | 2/12/1989 |
| MBH14500 | 730262 | 6067502 | 90.5 | 20 | Renison Ltd | 2/12/1989 |
| MBH14620 | 730387 | 6067498 | 91.7 | 20 | Renison Ltd | 2/12/1989 |
| MBH15040 | 730796 | 6067485 | 93.1 | 26 | Renison Ltd | 2/12/1989 |
| MBH15280 | 731063 | 6067476 | 90.5 | 20 | Renison Ltd | 2/12/1989 |
| MBH15520 | 731287 | 6067468 | 90.0 | 14 | Renison Ltd | 2/12/1989 |
| MBH15760 | 731522 | 6067460 | 90.0 | 20 | Renison Ltd | 2/12/1989 |
| MBH16000 | 731760 | 6067453 | 88.0 | 20 | Renison Ltd | 2/12/1989 |
| MBH16240 | 732029 | 6067444 | 83.5 | 14 | Renison Ltd | 2/12/1989 |
| MBH16480 | 732239 | 6067437 | 81.7 | 20 | Renison Ltd | 2/12/1989 |
| MBH16720 | 732485 | 6067428 | 79.5 | 20 | Renison Ltd | 2/12/1989 |
| MBH16960 | 732727 | 6067420 | 79.5 | 20 | Renison Ltd | 2/12/1989 |
| MBH17200 | 732975 | 6067413 | 79.4 | 16 | Renison Ltd | 2/12/1989 |

For personal use only

| Hole ID | Easting (GDA94) | Northing (GDA94) | Elevation (m) | Depth (m) | Company Name | Drill Date |
|----------|-----------------|------------------|---------------|-----------|--------------|------------|
| MBH17440 | 733171 | 6067409 | 79.2 | 12 | Renison Ltd | 2/12/1989 |
| MBH17620 | 733356 | 6067406 | 78.0 | 20 | Renison Ltd | 2/12/1989 |
| MBH17680 | 733416 | 6067407 | 77.4 | 14 | Renison Ltd | 2/12/1989 |
| MBH17740 | 733478 | 6067405 | 76.5 | 14 | Renison Ltd | 2/12/1989 |
| MBH17920 | 733652 | 6067401 | 76.0 | 20 | Renison Ltd | 2/12/1989 |
| MBH18160 | 733892 | 6067397 | 77.0 | 20 | Renison Ltd | 2/12/1989 |
| MBH18400 | 734154 | 6067392 | 77.0 | 20 | Renison Ltd | 2/12/1989 |
| MBH18640 | 734395 | 6067388 | 74.5 | 20 | Renison Ltd | 2/12/1989 |
| MBH18880 | 734719 | 6067400 | 75.0 | 14 | Renison Ltd | 2/12/1989 |
| MBI10000 | 718773 | 6064009 | 86.6 | 26 | Renison Ltd | 3/12/1989 |
| MBI10240 | 718978 | 6063992 | 86.8 | 20 | Renison Ltd | 3/12/1989 |
| MBI10480 | 719206 | 6063999 | 86.5 | 16 | Renison Ltd | 3/12/1989 |
| MBI10720 | 719473 | 6064008 | 86.5 | 14 | Renison Ltd | 3/12/1989 |
| MBI10960 | 719685 | 6064014 | 88.0 | 20 | Renison Ltd | 3/12/1989 |
| MBI11200 | 719926 | 6063949 | 87.5 | 20 | Renison Ltd | 3/12/1989 |
| MBI11440 | 720188 | 6063939 | 88.3 | 14 | Renison Ltd | 3/12/1989 |
| MBI11680 | 720395 | 6063930 | 87.6 | 20 | Renison Ltd | 3/12/1989 |
| MBI11920 | 720669 | 6063919 | 87.5 | 20 | Renison Ltd | 3/12/1989 |
| MBI12160 | 720904 | 6063909 | 88.5 | 10 | Renison Ltd | 3/12/1989 |
| MBI12640 | 721319 | 6063893 | 89.7 | 8 | Renison Ltd | 3/12/1989 |
| MBI12880 | 721618 | 6063882 | 90.2 | 8 | Renison Ltd | 3/12/1989 |
| MBI13360 | 722118 | 6063864 | 89.5 | 14 | Renison Ltd | 3/12/1989 |
| MBI13600 | 722370 | 6063855 | 92.5 | 14 | Renison Ltd | 3/12/1989 |
| MBI13840 | 722555 | 6063848 | 94.0 | 14 | Renison Ltd | 3/12/1989 |
| MBI14080 | 722800 | 6063839 | 94.5 | 14 | Renison Ltd | 3/12/1989 |
| MBI14320 | 723050 | 6063831 | 94.9 | 20 | Renison Ltd | 3/12/1989 |
| MBI14440 | 723175 | 6063827 | 95.3 | 20 | Renison Ltd | 3/12/1989 |
| MBI14560 | 723295 | 6063823 | 96.2 | 16 | Renison Ltd | 3/12/1989 |

For personal use only

| Hole ID | Easting (GDA94) | Northing (GDA94) | Elevation (m) | Depth (m) | Company Name | Drill Date |
|----------|-----------------|------------------|---------------|-----------|--------------|------------|
| MBI14680 | 723404 | 6063819 | 97.8 | 14 | Renison Ltd | 4/12/1989 |
| MBI14800 | 723518 | 6063815 | 99.6 | 14 | Renison Ltd | 4/12/1989 |
| MBI14920 | 723711 | 6063809 | 100.5 | 20 | Renison Ltd | 4/12/1989 |
| MBI15040 | 723761 | 6063808 | 100.5 | 14 | Renison Ltd | 4/12/1989 |
| MBI15160 | 723881 | 6063805 | 99.0 | 20 | Renison Ltd | 4/12/1989 |
| MBI15280 | 724000 | 6063799 | 98.4 | 20 | Renison Ltd | 4/12/1989 |
| MBI15400 | 724155 | 6063794 | 97.9 | 20 | Renison Ltd | 4/12/1989 |
| MBI15520 | 724277 | 6063790 | 97.5 | 20 | Renison Ltd | 4/12/1989 |
| MBI15640 | 724400 | 6063787 | 97.5 | 18 | Renison Ltd | 4/12/1989 |
| MBI15760 | 724495 | 6063785 | 97.3 | 20 | Renison Ltd | 4/12/1989 |
| MBI15880 | 724617 | 6063781 | 97.0 | 16 | Renison Ltd | 4/12/1989 |
| MBI16000 | 724783 | 6063777 | 97.0 | 20 | Renison Ltd | 4/12/1989 |
| MBI16240 | 725009 | 6063771 | 97.0 | 20 | Renison Ltd | 4/12/1989 |
| MBI16480 | 725197 | 6063767 | 97.0 | 18 | Renison Ltd | 4/12/1989 |
| MBI16720 | 725489 | 6063759 | 97.0 | 20 | Renison Ltd | 4/12/1989 |
| MBI16960 | 725722 | 6063753 | 97.6 | 20 | Renison Ltd | 4/12/1989 |
| MBI17200 | 725969 | 6063747 | 96.1 | 20 | Renison Ltd | 4/12/1989 |
| MBI17440 | 726197 | 6063739 | 94.0 | 20 | Renison Ltd | 4/12/1989 |
| MBI17680 | 726437 | 6063731 | 92.0 | 20 | Renison Ltd | 4/12/1989 |
| MBI17920 | 726706 | 6063722 | 90.9 | 18 | Renison Ltd | 4/12/1989 |
| MBI18160 | 726931 | 6063715 | 90.0 | 16 | Renison Ltd | 4/12/1989 |
| MBI18400 | 727190 | 6063706 | 89.7 | 20 | Renison Ltd | 4/12/1989 |
| MBI18640 | 727403 | 6063699 | 89.5 | 26 | Renison Ltd | 4/12/1989 |
| MBI18880 | 727597 | 6063692 | 89.6 | 16 | Renison Ltd | 4/12/1989 |
| MBI19120 | 727894 | 6063687 | 88.5 | 14 | Renison Ltd | 4/12/1989 |
| MBI19360 | 728135 | 6063680 | 88.5 | 20 | Renison Ltd | 4/12/1989 |
| MBI19600 | 728359 | 6063676 | 88.5 | 20 | Renison Ltd | 4/12/1989 |
| MBE12400 | 722141 | 6071437 | 94.3 | 14 | Renison Ltd | 5/12/1989 |

For personal use only

| Hole ID | Easting (GDA94) | Northing (GDA94) | Elevation (m) | Depth (m) | Company Name | Drill Date |
|----------|-----------------|------------------|---------------|-----------|--------------|------------|
| MBE12880 | 722532 | 6071371 | 96.8 | 14 | Renison Ltd | 5/12/1989 |
| MBE13120 | 722793 | 6071444 | 98.5 | 12 | Renison Ltd | 5/12/1989 |
| MBE13360 | 723007 | 6071523 | 96.5 | 26 | Renison Ltd | 5/12/1989 |
| MBE13480 | 723123 | 6071520 | 96.0 | 26 | Renison Ltd | 5/12/1989 |
| MBE13600 | 723272 | 6071526 | 96.9 | 26 | Renison Ltd | 5/12/1989 |
| MBE13720 | 723391 | 6071534 | 98.6 | 26 | Renison Ltd | 5/12/1989 |
| MBE13840 | 723518 | 6071545 | 99.0 | 26 | Renison Ltd | 5/12/1989 |
| MBE13960 | 723624 | 6071565 | 99.0 | 20 | Renison Ltd | 5/12/1989 |
| MBI19840 | 728613 | 6063670 | 88.5 | 20 | Renison Ltd | 5/12/1989 |
| MBI20080 | 728811 | 6063666 | 88.5 | 20 | Renison Ltd | 5/12/1989 |
| MBI20320 | 729066 | 6063660 | 89.0 | 20 | Renison Ltd | 5/12/1989 |
| MBE14080 | 723741 | 6071583 | 98.5 | 26 | Renison Ltd | 6/12/1989 |
| MBE14200 | 723863 | 6071598 | 98.4 | 16 | Renison Ltd | 6/12/1989 |
| MBE14320 | 724005 | 6071618 | 98.0 | 20 | Renison Ltd | 6/12/1989 |
| MBI20560 | 729297 | 6063741 | 89.9 | 20 | Renison Ltd | 6/12/1989 |
| MBI21040 | 729796 | 6063724 | 85.5 | 16 | Renison Ltd | 6/12/1989 |
| MBI21280 | 730037 | 6063712 | 85.0 | 14 | Renison Ltd | 6/12/1989 |
| MBI21520 | 730289 | 6063703 | 85.0 | 14 | Renison Ltd | 6/12/1989 |
| MBI21760 | 730507 | 6063694 | 85.0 | 14 | Renison Ltd | 6/12/1989 |
| MBI22000 | 730753 | 6063685 | 85.0 | 14 | Renison Ltd | 6/12/1989 |
| MBI22240 | 730984 | 6063676 | 85.5 | 14 | Renison Ltd | 6/12/1989 |
| MBI22480 | 731216 | 6063667 | 86.8 | 14 | Renison Ltd | 6/12/1989 |
| MBI22720 | 731459 | 6063658 | 86.1 | 20 | Renison Ltd | 6/12/1989 |
| MBI22840 | 731671 | 6063650 | 86.5 | 20 | Renison Ltd | 6/12/1989 |
| MBI22960 | 731790 | 6063647 | 85.1 | 20 | Renison Ltd | 6/12/1989 |
| MBI23080 | 731861 | 6063644 | 85.0 | 20 | Renison Ltd | 6/12/1989 |
| MBI23200 | 731982 | 6063638 | 85.5 | 20 | Renison Ltd | 6/12/1989 |
| MBI23440 | 732213 | 6063629 | 85.5 | 20 | Renison Ltd | 6/12/1989 |

For personal use only

| Hole ID | Easting (GDA94) | Northing (GDA94) | Elevation (m) | Depth (m) | Company Name | Drill Date |
|----------|-----------------|------------------|---------------|-----------|--------------|------------|
| MBI23680 | 732415 | 6063621 | 85.2 | 20 | Renison Ltd | 6/12/1989 |
| MBI23920 | 732682 | 6063611 | 79.0 | 18 | Renison Ltd | 6/12/1989 |
| MBI24160 | 732886 | 6063605 | 78.2 | 20 | Renison Ltd | 7/12/1989 |
| MBI24400 | 733127 | 6063599 | 76.8 | 14 | Renison Ltd | 7/12/1989 |
| MBI24640 | 733356 | 6063594 | 76.5 | 14 | Renison Ltd | 7/12/1989 |
| MBI24880 | 733605 | 6063589 | 76.5 | 14 | Renison Ltd | 7/12/1989 |
| MBI25120 | 733881 | 6063583 | 76.5 | 14 | Renison Ltd | 7/12/1989 |
| MBI25360 | 734095 | 6063578 | 77.0 | 14 | Renison Ltd | 7/12/1989 |
| MBI25600 | 734334 | 6063573 | 75.9 | 20 | Renison Ltd | 7/12/1989 |
| MBI25840 | 734594 | 6063612 | 75.0 | 10 | Renison Ltd | 7/12/1989 |
| MBI26080 | 734801 | 6063640 | 74.3 | 14 | Renison Ltd | 7/12/1989 |
| MBI20800 | 729561 | 6063731 | 85.7 | 20 | Renison Ltd | 16/12/1989 |
| MAD12880 | 733989 | 6060334 | 77.0 | 14 | Renison Ltd | 11/01/1990 |
| MAD13120 | 734244 | 6060329 | 76.5 | 14 | Renison Ltd | 11/01/1990 |
| MAD13360 | 734452 | 6060325 | 76.5 | 20 | Renison Ltd | 11/01/1990 |
| MAD13600 | 734674 | 6060319 | 76.6 | 20 | Renison Ltd | 11/01/1990 |
| MAD14080 | 735166 | 6060302 | 76.0 | 20 | Renison Ltd | 11/01/1990 |
| MAD14800 | 735908 | 6060277 | 83.5 | 12 | Renison Ltd | 11/01/1990 |
| MAD15040 | 736153 | 6060269 | 77.8 | 20 | Renison Ltd | 11/01/1990 |
| MAD15280 | 736407 | 6060260 | 73.0 | 20 | Renison Ltd | 11/01/1990 |
| MAD15760 | 736872 | 6060244 | 74.1 | 20 | Renison Ltd | 11/01/1990 |
| MAD10000 | 731177 | 6060432 | 83.5 | 17 | Renison Ltd | 12/01/1990 |
| MAD10240 | 731379 | 6060401 | 83.0 | 18 | Renison Ltd | 12/01/1990 |
| MAD10480 | 731581 | 6060394 | 83.0 | 18 | Renison Ltd | 12/01/1990 |
| MAD10720 | 731845 | 6060385 | 84.3 | 20 | Renison Ltd | 12/01/1990 |
| MAD10960 | 732104 | 6060377 | 86.5 | 20 | Renison Ltd | 12/01/1990 |
| MAD11200 | 732329 | 6060369 | 85.8 | 14 | Renison Ltd | 12/01/1990 |
| MAD11440 | 732546 | 6060362 | 85.0 | 20 | Renison Ltd | 12/01/1990 |

| Hole ID | Easting (GDA94) | Northing (GDA94) | Elevation (m) | Depth (m) | Company Name | Drill Date |
|----------|-----------------|------------------|---------------|-----------|--------------|------------|
| MAD11680 | 732793 | 6060355 | 86.6 | 6 | Renison Ltd | 12/01/1990 |
| MAD11920 | 733069 | 6060350 | 86.9 | 20 | Renison Ltd | 12/01/1990 |
| MAD12160 | 733299 | 6060346 | 85.6 | 20 | Renison Ltd | 12/01/1990 |
| MAD12400 | 733515 | 6060342 | 85.3 | 20 | Renison Ltd | 12/01/1990 |
| MAD12640 | 733769 | 6060338 | 78.8 | 20 | Renison Ltd | 12/01/1990 |
| MBM10040 | 728819 | 6052912 | 83.5 | 20 | Renison Ltd | 12/01/1990 |
| MBM10240 | 729013 | 6052882 | 85.3 | 20 | Renison Ltd | 12/01/1990 |
| MBM10480 | 729196 | 6052873 | 88.6 | 14 | Renison Ltd | 12/01/1990 |
| MBM10720 | 729503 | 6052860 | 86.8 | 20 | Renison Ltd | 12/01/1990 |
| MBM10960 | 729727 | 6052852 | 83.4 | 18 | Renison Ltd | 12/01/1990 |
| MBM11200 | 729965 | 6052844 | 80.2 | 14 | Renison Ltd | 13/01/1990 |
| MBM11440 | 730210 | 6052836 | 80.0 | 18 | Renison Ltd | 13/01/1990 |
| MBM11680 | 730414 | 6052829 | 80.0 | 16 | Renison Ltd | 13/01/1990 |
| MBM11920 | 730685 | 6052819 | 78.6 | 20 | Renison Ltd | 13/01/1990 |
| MBM12160 | 730898 | 6052812 | 79.5 | 14 | Renison Ltd | 13/01/1990 |
| MBM12400 | 731109 | 6052804 | 79.0 | 16 | Renison Ltd | 13/01/1990 |
| MBM12640 | 731389 | 6052795 | 77.0 | 14 | Renison Ltd | 13/01/1990 |
| MBM12880 | 731589 | 6052788 | 77.0 | 14 | Renison Ltd | 13/01/1990 |
| MBM13120 | 731916 | 6052776 | 78.0 | 14 | Renison Ltd | 13/01/1990 |
| MBM13600 | 732338 | 6052762 | 79.0 | 14 | Renison Ltd | 13/01/1990 |
| MBM14080 | 732823 | 6052745 | 75.5 | 14 | Renison Ltd | 13/01/1990 |
| MBM14560 | 733270 | 6052729 | 78.5 | 14 | Renison Ltd | 13/01/1990 |
| MBM15040 | 733820 | 6052710 | 78.0 | 14 | Renison Ltd | 13/01/1990 |
| MBM15760 | 734517 | 6052690 | 77.8 | 14 | Renison Ltd | 13/01/1990 |
| MBM16480 | 735204 | 6052675 | 77.5 | 14 | Renison Ltd | 13/01/1990 |
| MBM17200 | 735941 | 6052659 | 77.8 | 14 | Renison Ltd | 13/01/1990 |
| MBM17920 | 736751 | 6052632 | 77.9 | 14 | Renison Ltd | 13/01/1990 |
| MBO16960 | 723428 | 6044913 | 101.0 | 20 | Renison Ltd | 16/01/1990 |

For personal use only

| Hole ID | Easting (GDA94) | Northing (GDA94) | Elevation (m) | Depth (m) | Company Name | Drill Date |
|----------|-----------------|------------------|---------------|-----------|--------------|------------|
| MBO17200 | 723672 | 6044908 | 100.5 | 18.5 | Renison Ltd | 16/01/1990 |
| MBO17440 | 723921 | 6044899 | 98.0 | 14 | Renison Ltd | 16/01/1990 |
| MBO17680 | 724137 | 6044890 | 97.1 | 20 | Renison Ltd | 16/01/1990 |
| MBO17920 | 724426 | 6044883 | 95.0 | 14 | Renison Ltd | 16/01/1990 |
| MBO18160 | 724677 | 6044880 | 90.8 | 20 | Renison Ltd | 16/01/1990 |
| MBO18400 | 724895 | 6044878 | 88.0 | 11 | Renison Ltd | 16/01/1990 |
| MBO18640 | 725182 | 6044874 | 86.5 | 20 | Renison Ltd | 16/01/1990 |
| MBO18880 | 725319 | 6044872 | 86.0 | 8 | Renison Ltd | 16/01/1990 |
| MBO19360 | 725847 | 6044861 | 85.0 | 20 | Renison Ltd | 16/01/1990 |
| MBO19840 | 726377 | 6044850 | 85.0 | 14 | Renison Ltd | 16/01/1990 |
| MBO20080 | 726569 | 6044846 | 84.5 | 14 | Renison Ltd | 16/01/1990 |
| MBO20560 | 727063 | 6044836 | 83.0 | 14 | Renison Ltd | 16/01/1990 |
| MBO21040 | 727512 | 6044831 | 82.7 | 14 | Renison Ltd | 16/01/1990 |
| MBO21520 | 728024 | 6044839 | 82.5 | 20 | Renison Ltd | 16/01/1990 |
| MBO22000 | 728512 | 6044875 | 82.5 | 14 | Renison Ltd | 16/01/1990 |
| MBO14080 | 720563 | 6044975 | 114.8 | 20 | Renison Ltd | 17/01/1990 |
| MBO14320 | 720832 | 6044953 | 113.5 | 20 | Renison Ltd | 17/01/1990 |
| MBO14560 | 721053 | 6044955 | 111.5 | 20 | Renison Ltd | 17/01/1990 |
| MBO14800 | 721305 | 6044946 | 110.6 | 20 | Renison Ltd | 17/01/1990 |
| MBO15040 | 721565 | 6044944 | 108.5 | 20 | Renison Ltd | 17/01/1990 |
| MBO15280 | 721765 | 6044943 | 107.5 | 20 | Renison Ltd | 17/01/1990 |
| MBO15520 | 722053 | 6044942 | 107.0 | 20 | Renison Ltd | 17/01/1990 |
| MBO15760 | 722291 | 6044941 | 107.1 | 20 | Renison Ltd | 17/01/1990 |
| MBO16000 | 722516 | 6044934 | 106.0 | 20 | Renison Ltd | 17/01/1990 |
| MBO16240 | 722766 | 6044928 | 106.0 | 20 | Renison Ltd | 17/01/1990 |
| MBO16480 | 722896 | 6044925 | 106.0 | 20 | Renison Ltd | 17/01/1990 |
| MBO16720 | 723210 | 6044918 | 103.3 | 20 | Renison Ltd | 17/01/1990 |
| MBO17080 | 723537 | 6044911 | 101.0 | 20 | Renison Ltd | 17/01/1990 |

For personal use only

| Hole ID | Easting (GDA94) | Northing (GDA94) | Elevation (m) | Depth (m) | Company Name | Drill Date |
|-----------|-----------------|------------------|---------------|-----------|--------------|------------|
| MBO17320 | 723834 | 6044902 | 98.4 | 2.1 | Renison Ltd | 17/01/1990 |
| MBO18040 | 724580 | 6044881 | 92.5 | 20 | Renison Ltd | 17/01/1990 |
| MBO18280 | 724784 | 6044879 | 89.2 | 10 | Renison Ltd | 17/01/1990 |
| MBO18520 | 725079 | 6044875 | 87.0 | 20 | Renison Ltd | 17/01/1990 |
| MBO17140 | 723610 | 6044910 | 101.1 | 12 | Renison Ltd | 16/05/1990 |
| MBO17200R | 723673 | 6044909 | 100.5 | 15 | Renison Ltd | 16/05/1990 |
| MBO17260 | 723733 | 6044907 | 99.5 | 12 | Renison Ltd | 16/05/1990 |
| MBO17380 | 723893 | 6044901 | 98.0 | 12 | Renison Ltd | 16/05/1990 |
| MBO17500 | 723981 | 6044897 | 97.6 | 12 | Renison Ltd | 16/05/1990 |
| MBO17620 | 724102 | 6044892 | 97.4 | 12 | Renison Ltd | 16/05/1990 |
| MBO17740 | 724196 | 6044888 | 96.8 | 12 | Renison Ltd | 16/05/1990 |
| MBO17860 | 724318 | 6044885 | 96.1 | 16 | Renison Ltd | 16/05/1990 |
| MBE13720R | 723391 | 6071534 | 98.6 | 24 | Renison Ltd | 4/06/1990 |
| MBE13780 | 723451 | 6071534 | 99.0 | 24 | Renison Ltd | 4/06/1990 |
| MBE13840R | 723518 | 6071545 | 99.0 | 24 | Renison Ltd | 4/06/1990 |
| MBE13900 | 723564 | 6071565 | 99.0 | 24 | Renison Ltd | 4/06/1990 |
| MBE13930 | 723594 | 6071565 | 99.0 | 18 | Renison Ltd | 4/06/1990 |
| MBE13960R | 723624 | 6071565 | 99.0 | 24 | Renison Ltd | 4/06/1990 |
| MBG17350 | 722996 | 6068852 | 95.5 | 22 | Renison Ltd | 4/06/1990 |
| MBH10520 | 726280 | 6067638 | 89.5 | 18 | Renison Ltd | 4/06/1990 |
| MBH10780 | 726527 | 6067631 | 89.2 | 18 | Renison Ltd | 4/06/1990 |
| MBG17470 | 723103 | 6068849 | 97.4 | 20 | Renison Ltd | 5/06/1990 |
| MBG17530 | 723145 | 6068848 | 98.4 | 20 | Renison Ltd | 5/06/1990 |
| MBG17590 | 723201 | 6068846 | 99.6 | 20 | Renison Ltd | 5/06/1990 |
| MBG17620 | 723227 | 6068843 | 99.9 | 24 | Renison Ltd | 5/06/1990 |
| MBG17650 | 723254 | 6068845 | 100.3 | 28 | Renison Ltd | 5/06/1990 |
| MBG17680R | 723282 | 6068844 | 101.0 | 24 | Renison Ltd | 5/06/1990 |
| MBG17710 | 723316 | 6068842 | 101.8 | 22 | Renison Ltd | 5/06/1990 |

For personal use only

| Hole ID | Easting (GDA94) | Northing (GDA94) | Elevation (m) | Depth (m) | Company Name | Drill Date |
|-----------|-----------------|------------------|---------------|-----------|--------------|------------|
| MBH10550 | 726308 | 6067637 | 89.5 | 18 | Renison Ltd | 5/06/1990 |
| MBH10640 | 726398 | 6067636 | 89.5 | 18 | Renison Ltd | 5/06/1990 |
| MBH10900 | 726649 | 6067628 | 89.0 | 18 | Renison Ltd | 5/06/1990 |
| MBH11020 | 726769 | 6067625 | 88.8 | 18 | Renison Ltd | 5/06/1990 |
| MBH11080R | 726830 | 6067622 | 88.6 | 18 | Renison Ltd | 5/06/1990 |
| MBH11140 | 726893 | 6067623 | 88.4 | 24 | Renison Ltd | 6/06/1990 |
| MBH11170 | 726924 | 6067623 | 88.2 | 20 | Renison Ltd | 6/06/1990 |
| MBH11200R | 726946 | 6067621 | 88.0 | 24 | Renison Ltd | 6/06/1990 |
| MBH11230 | 726979 | 6067621 | 88.0 | 18 | Renison Ltd | 6/06/1990 |
| MBH11260 | 727012 | 6067620 | 88.0 | 18 | Renison Ltd | 6/06/1990 |
| MBH14470 | 730233 | 6067505 | 90.0 | 18 | Renison Ltd | 6/06/1990 |
| MBH14530 | 730293 | 6067502 | 91.2 | 20 | Renison Ltd | 6/06/1990 |
| MBH14590 | 730352 | 6067501 | 91.6 | 20 | Renison Ltd | 6/06/1990 |
| MBH15820 | 731578 | 6067459 | 89.5 | 14 | Renison Ltd | 6/06/1990 |
| MBH15910 | 731673 | 6067457 | 89.0 | 14 | Renison Ltd | 6/06/1990 |
| MBH15940 | 731702 | 6067456 | 88.7 | 14 | Renison Ltd | 6/06/1990 |
| MBH15970 | 731734 | 6067454 | 88.5 | 14 | Renison Ltd | 6/06/1990 |
| MBH16060 | 731819 | 6067452 | 87.0 | 14 | Renison Ltd | 6/06/1990 |
| MBH16180 | 731939 | 6067448 | 84.9 | 14 | Renison Ltd | 7/06/1990 |
| MBH16900 | 732666 | 6067423 | 80.0 | 20 | Renison Ltd | 7/06/1990 |
| MBH17020 | 732787 | 6067419 | 79.4 | 20 | Renison Ltd | 7/06/1990 |
| MBH17500 | 733230 | 6067409 | 78.4 | 18 | Renison Ltd | 7/06/1990 |
| MBH17530 | 733260 | 6067409 | 78.2 | 18 | Renison Ltd | 7/06/1990 |
| MBH17560 | 733290 | 6067408 | 77.9 | 22 | Renison Ltd | 7/06/1990 |
| MBH17590 | 733322 | 6067408 | 78.0 | 18 | Renison Ltd | 7/06/1990 |
| MBH17650 | 733386 | 6067406 | 77.8 | 18 | Renison Ltd | 7/06/1990 |
| MBH17710 | 733446 | 6067406 | 77.0 | 18 | Renison Ltd | 7/06/1990 |
| MBH17770 | 733507 | 6067405 | 76.4 | 18 | Renison Ltd | 7/06/1990 |

For personal use only

| Hole ID | Easting (GDA94) | Northing (GDA94) | Elevation (m) | Depth (m) | Company Name | Drill Date |
|-----------|-----------------|------------------|---------------|-----------|--------------|------------|
| MBI25420 | 734153 | 6063579 | 76.8 | 18 | Renison Ltd | 7/06/1990 |
| MBI25450 | 734177 | 6063578 | 76.7 | 18 | Renison Ltd | 7/06/1990 |
| MBI25480 | 734207 | 6063577 | 76.5 | 18 | Renison Ltd | 7/06/1990 |
| MBI25510 | 734240 | 6063575 | 76.3 | 30 | Renison Ltd | 7/06/1990 |
| MBI25540 | 734274 | 6063577 | 76.0 | 8 | Renison Ltd | 7/06/1990 |
| MBI25660 | 734403 | 6063572 | 76.0 | 20 | Renison Ltd | 7/06/1990 |
| MBI25720 | 734465 | 6063570 | 76.3 | 20 | Renison Ltd | 7/06/1990 |
| MBI25780 | 734524 | 6063570 | 76.0 | 20 | Renison Ltd | 7/06/1990 |
| MBI15520R | 724277 | 6063790 | 97.5 | 24 | Renison Ltd | 8/06/1990 |
| MBI15580 | 724343 | 6063787 | 97.5 | 24 | Renison Ltd | 8/06/1990 |
| MBI15700 | 724444 | 6063786 | 97.5 | 24 | Renison Ltd | 8/06/1990 |
| MBI18000 | 726797 | 6063721 | 90.5 | 18 | Renison Ltd | 8/06/1990 |
| MBI18220 | 726994 | 6063714 | 90.0 | 18 | Renison Ltd | 8/06/1990 |
| MBI18460 | 727256 | 6063705 | 89.5 | 18 | Renison Ltd | 8/06/1990 |
| MBI24760 | 733478 | 6063592 | 76.5 | 12 | Renison Ltd | 8/06/1990 |
| MBI24790 | 733508 | 6063593 | 76.5 | 12 | Renison Ltd | 8/06/1990 |
| MBI24820 | 733540 | 6063591 | 76.5 | 12 | Renison Ltd | 8/06/1990 |
| MBI24850 | 733574 | 6063593 | 76.5 | 12 | Renison Ltd | 8/06/1990 |
| MBI24910 | 733638 | 6063590 | 76.5 | 12 | Renison Ltd | 8/06/1990 |
| MBI24940 | 733672 | 6063589 | 76.5 | 12 | Renison Ltd | 8/06/1990 |
| MBI24970 | 733703 | 6063589 | 76.5 | 12 | Renison Ltd | 8/06/1990 |
| MBI25360R | 734092 | 6063578 | 77.0 | 18 | Renison Ltd | 8/06/1990 |
| MBI25385 | 734126 | 6063578 | 76.9 | 18 | Renison Ltd | 8/06/1990 |
| MAD12520 | 733635 | 6060339 | 81.8 | 30 | Renison Ltd | 9/06/1990 |
| MAD12760 | 733891 | 6060337 | 77.5 | 30 | Renison Ltd | 9/06/1990 |
| MAD12880R | 733986 | 6060334 | 77.0 | 30 | Renison Ltd | 9/06/1990 |
| MAD12940 | 734066 | 6060334 | 76.9 | 30 | Renison Ltd | 9/06/1990 |
| MAD13060 | 734188 | 6060329 | 76.5 | 24 | Renison Ltd | 9/06/1990 |

For personal use only

| Hole ID | Easting (GDA94) | Northing (GDA94) | Elevation (m) | Depth (m) | Company Name | Drill Date |
|-----------|-----------------|------------------|---------------|-----------|--------------|------------|
| MBI11500 | 720247 | 6063937 | 89.0 | 16 | Renison Ltd | 9/06/1990 |
| MBI11620 | 720270 | 6063936 | 89.1 | 18 | Renison Ltd | 9/06/1990 |
| MBI11750 | 720468 | 6063929 | 87.0 | 16 | Renison Ltd | 9/06/1990 |
| MBI15100 | 723823 | 6063806 | 100.0 | 28 | Renison Ltd | 9/06/1990 |
| MBI15220 | 723951 | 6063802 | 98.5 | 24 | Renison Ltd | 9/06/1990 |
| MBI15280R | 724000 | 6063799 | 98.4 | 24 | Renison Ltd | 9/06/1990 |
| MBI15340 | 724039 | 6063800 | 98.0 | 24 | Renison Ltd | 9/06/1990 |
| MBI15400R | 724155 | 6063794 | 97.9 | 34 | Renison Ltd | 9/06/1990 |
| MBI15460R | 724217 | 6063792 | 97.5 | 26 | Renison Ltd | 9/06/1990 |
| MAT10000 | 722659 | 6065433 | 92.5 | 24 | Renison Ltd | 10/06/1990 |
| MAT10240 | 722899 | 6065429 | 94.7 | 24 | Renison Ltd | 10/06/1990 |
| MAT10480 | 723136 | 6065426 | 97.2 | 24 | Renison Ltd | 10/06/1990 |
| MAT10710 | 723377 | 6065419 | 99.8 | 24 | Renison Ltd | 10/06/1990 |
| MAT10960 | 723622 | 6065414 | 99.5 | 24 | Renison Ltd | 10/06/1990 |
| MAT11050 | 723713 | 6065410 | 98.9 | 14 | Renison Ltd | 10/06/1990 |
| MAT11080 | 723740 | 6065411 | 98.8 | 16 | Renison Ltd | 10/06/1990 |
| MAT11110 | 723773 | 6065409 | 98.6 | 2 | Renison Ltd | 10/06/1990 |
| MAT11140 | 723803 | 6065409 | 98.4 | 16 | Renison Ltd | 10/06/1990 |
| MAT11170 | 723830 | 6065407 | 98.0 | 16 | Renison Ltd | 10/06/1990 |
| MAT11200 | 723863 | 6065407 | 98.0 | 24 | Renison Ltd | 10/06/1990 |
| MAT11230 | 723893 | 6065408 | 97.7 | 18 | Renison Ltd | 10/06/1990 |
| MAT11260 | 723923 | 6065407 | 97.5 | 18 | Renison Ltd | 10/06/1990 |
| MAT11290 | 723949 | 6065404 | 97.5 | 18 | Renison Ltd | 10/06/1990 |
| MAT11320 | 723980 | 6065406 | 97.5 | 16 | Renison Ltd | 10/06/1990 |
| MAT11350 | 724008 | 6065404 | 97.5 | 16 | Renison Ltd | 10/06/1990 |
| MAT11440 | 724099 | 6065402 | 97.3 | 24 | Renison Ltd | 10/06/1990 |
| MAT11680 | 724348 | 6065397 | 97.0 | 22 | Renison Ltd | 10/06/1990 |
| MAT11920 | 724596 | 6065391 | 97.0 | 24 | Renison Ltd | 10/06/1990 |

For personal use only

| Hole ID | Easting (GDA94) | Northing (GDA94) | Elevation (m) | Depth (m) | Company Name | Drill Date |
|----------|-----------------|------------------|---------------|-----------|--------------|------------|
| MBI18340 | 727127 | 6063708 | 90.0 | 18 | Renison Ltd | 8/07/1990 |
| MBG17410 | 723049 | 6068850 | 96.4 | 20 | Renison Ltd | 5/09/1990 |
| MCO10000 | 721256 | 6041868 | 106.2 | 24 | Renison Ltd | 31/12/1999 |
| MCO10500 | 721749 | 6041829 | 106.5 | 26 | Renison Ltd | 31/12/1999 |
| MCO11000 | 722267 | 6041814 | 103.8 | 24 | Renison Ltd | 31/12/1999 |
| MCO11500 | 722750 | 6041799 | 102.0 | 24 | Renison Ltd | 31/12/1999 |
| MCO12000 | 723254 | 6041784 | 97.1 | 24 | Renison Ltd | 31/12/1999 |
| MCO12500 | 723762 | 6041768 | 92.5 | 24 | Renison Ltd | 31/12/1999 |
| MCO13050 | 724283 | 6041752 | 89.5 | 20 | Renison Ltd | 31/12/1999 |
| MCO13500 | 724761 | 6041740 | 87.5 | 20 | Renison Ltd | 31/12/1999 |
| MCO14000 | 725288 | 6041726 | 85.6 | 18 | Renison Ltd | 31/12/1999 |
| MCO14500 | 725781 | 6041714 | 84.6 | 20 | Renison Ltd | 31/12/1999 |
| MCO15000 | 726267 | 6041701 | 85.0 | 18 | Renison Ltd | 31/12/1999 |
| MCO15500 | 726802 | 6041702 | 84.4 | 18 | Renison Ltd | 31/12/1999 |
| MCV10000 | 724262 | 6064604 | 98.0 | 30 | Renison Ltd | 31/12/1999 |
| MCV10060 | 724344 | 6064602 | 96.2 | 24 | Renison Ltd | 31/12/1999 |
| MCV10120 | 724405 | 6064599 | 97.0 | 24 | Renison Ltd | 31/12/1999 |
| MCV9460 | 723725 | 6064628 | 98.5 | 18 | Renison Ltd | 31/12/1999 |
| MCV9520 | 723784 | 6064620 | 98.5 | 24 | Renison Ltd | 31/12/1999 |
| MCV9580 | 723839 | 6064619 | 98.0 | 18 | Renison Ltd | 31/12/1999 |
| MCV9610 | 723870 | 6064618 | 98.0 | 21 | Renison Ltd | 31/12/1999 |
| MCV9640 | 723902 | 6064616 | 98.0 | 21 | Renison Ltd | 31/12/1999 |
| MCV9670 | 723932 | 6064615 | 98.0 | 18 | Renison Ltd | 31/12/1999 |
| MCV9700 | 723960 | 6064615 | 98.0 | 22 | Renison Ltd | 31/12/1999 |
| MCV9730 | 723988 | 6064614 | 98.0 | 22 | Renison Ltd | 31/12/1999 |
| MCV9760 | 724018 | 6064613 | 98.0 | 18 | Renison Ltd | 31/12/1999 |
| MCV9790 | 724046 | 6064612 | 97.7 | 24 | Renison Ltd | 31/12/1999 |
| MCV9820 | 724076 | 6064611 | 97.6 | 24 | Renison Ltd | 31/12/1999 |

| Hole ID | Easting (GDA94) | Northing (GDA94) | Elevation (m) | Depth (m) | Company Name | Drill Date |
|----------|-----------------|------------------|---------------|-----------|--------------|------------|
| MCV9850 | 724112 | 6064609 | 97.7 | 24 | Renison Ltd | 31/12/1999 |
| MCV9880 | 724147 | 6064608 | 97.7 | 30 | Renison Ltd | 31/12/1999 |
| MCV9940 | 724205 | 6064606 | 97.9 | 30 | Renison Ltd | 31/12/1999 |
| MCW10000 | 723620 | 6066722 | 103.2 | 30 | Renison Ltd | 31/12/1999 |
| MCW10030 | 723653 | 6066721 | 102.6 | 27 | Renison Ltd | 31/12/1999 |
| MCW10060 | 723683 | 6066720 | 102.2 | 30 | Renison Ltd | 31/12/1999 |
| MCW10090 | 723708 | 6066719 | 101.8 | 30 | Renison Ltd | 31/12/1999 |
| MCW10120 | 723734 | 6066718 | 101.5 | 26 | Renison Ltd | 31/12/1999 |
| MCW10150 | 723775 | 6066717 | 100.7 | 28 | Renison Ltd | 31/12/1999 |
| MCW10180 | 723800 | 6066716 | 100.3 | 30 | Renison Ltd | 31/12/1999 |
| MCW10240 | 723869 | 6066717 | 99.3 | 26 | Renison Ltd | 31/12/1999 |
| MCW9640 | 723263 | 6066738 | 102.9 | 20 | Renison Ltd | 31/12/1999 |
| MCW9700 | 723323 | 6066731 | 103.6 | 18 | Renison Ltd | 31/12/1999 |
| MCW9760 | 723386 | 6066729 | 104.2 | 24 | Renison Ltd | 31/12/1999 |
| MCW9790 | 723416 | 6066728 | 104.4 | 26 | Renison Ltd | 31/12/1999 |
| MCW9820 | 723442 | 6066727 | 104.5 | 28 | Renison Ltd | 31/12/1999 |
| MCW9850 | 723471 | 6066726 | 104.4 | 27 | Renison Ltd | 31/12/1999 |
| MCW9880 | 723503 | 6066725 | 104.3 | 30 | Renison Ltd | 31/12/1999 |
| MCW9910 | 723539 | 6066724 | 104.1 | 30 | Renison Ltd | 31/12/1999 |
| MCW9940 | 723571 | 6066723 | 103.8 | 28 | Renison Ltd | 31/12/1999 |
| MCW9970 | 723592 | 6066723 | 103.6 | 30 | Renison Ltd | 31/12/1999 |
| MCX10000 | 723360 | 6068121 | 104.1 | 30 | Renison Ltd | 31/12/1999 |
| MCX10030 | 723392 | 6068120 | 104.8 | 30 | Renison Ltd | 31/12/1999 |
| MCX10060 | 723417 | 6068119 | 105.3 | 26 | Renison Ltd | 31/12/1999 |
| MCX10120 | 723479 | 6068118 | 106.4 | 24 | Renison Ltd | 31/12/1999 |
| MCX10180 | 723540 | 6068116 | 106.9 | 26 | Renison Ltd | 31/12/1999 |
| MCX10240 | 723600 | 6068117 | 106.6 | 27 | Renison Ltd | 31/12/1999 |
| MCX9760 | 723124 | 6068133 | 99.5 | 26 | Renison Ltd | 31/12/1999 |

For personal use only

| Hole ID | Easting (GDA94) | Northing (GDA94) | Elevation (m) | Depth (m) | Company Name | Drill Date |
|----------|-----------------|------------------|---------------|-----------|--------------|------------|
| MCX9790 | 723154 | 6068127 | 100.0 | 24 | Renison Ltd | 31/12/1999 |
| MCX9820 | 723185 | 6068126 | 100.7 | 26 | Renison Ltd | 31/12/1999 |
| MCX9850 | 723215 | 6068126 | 101.2 | 26 | Renison Ltd | 31/12/1999 |
| MCX9880 | 723243 | 6068125 | 101.8 | 28 | Renison Ltd | 31/12/1999 |
| MCX9910 | 723268 | 6068124 | 102.3 | 24 | Renison Ltd | 31/12/1999 |
| MCX9940 | 723301 | 6068123 | 102.9 | 26 | Renison Ltd | 31/12/1999 |
| MCX9970 | 723336 | 6068122 | 103.7 | 28 | Renison Ltd | 31/12/1999 |
| MCY10000 | 724209 | 6063073 | 97.8 | 30 | Renison Ltd | 31/12/1999 |
| MCY10030 | 724253 | 6063072 | 97.6 | 20 | Renison Ltd | 31/12/1999 |
| MCY10060 | 724281 | 6063071 | 97.5 | 18 | Renison Ltd | 31/12/1999 |
| MCY10090 | 724308 | 6063071 | 97.5 | 18 | Renison Ltd | 31/12/1999 |
| MCY10120 | 724341 | 6063070 | 97.5 | 18 | Renison Ltd | 31/12/1999 |
| MCY10150 | 724369 | 6063069 | 97.5 | 18 | Renison Ltd | 31/12/1999 |
| MCY10180 | 724400 | 6063068 | 97.5 | 18 | Renison Ltd | 31/12/1999 |
| MCY10210 | 724431 | 6063067 | 97.4 | 18 | Renison Ltd | 31/12/1999 |
| MCY10240 | 724461 | 6063067 | 97.4 | 18 | Renison Ltd | 31/12/1999 |
| MCY10270 | 724494 | 6063066 | 97.3 | 18 | Renison Ltd | 31/12/1999 |
| MCY10300 | 724526 | 6063065 | 97.3 | 18 | Renison Ltd | 31/12/1999 |
| MCY10360 | 724587 | 6063063 | 97.2 | 18 | Renison Ltd | 31/12/1999 |
| MCY10420 | 724642 | 6063065 | 97.2 | 18 | Renison Ltd | 31/12/1999 |
| MCY9820 | 724045 | 6063082 | 98.0 | 24 | Renison Ltd | 31/12/1999 |
| MCY9880 | 724094 | 6063076 | 98.0 | 22 | Renison Ltd | 31/12/1999 |
| MCY9940 | 724158 | 6063074 | 98.0 | 30 | Renison Ltd | 31/12/1999 |
| MCZ10000 | 724221 | 6062197 | 99.6 | 23 | Renison Ltd | 31/12/1999 |
| MCZ10060 | 724239 | 6062190 | 99.5 | 24 | Renison Ltd | 31/12/1999 |
| MCZ10120 | 724325 | 6062188 | 99.1 | 30 | Renison Ltd | 31/12/1999 |
| MCZ10150 | 724357 | 6062188 | 99.1 | 18 | Renison Ltd | 31/12/1999 |
| MCZ10180 | 724383 | 6062187 | 99.0 | 18 | Renison Ltd | 31/12/1999 |

| Hole ID | Easting (GDA94) | Northing (GDA94) | Elevation (m) | Depth (m) | Company Name | Drill Date |
|----------|-----------------|------------------|---------------|-----------|--------------|------------|
| MCZ10210 | 724413 | 6062186 | 99.0 | 18 | Renison Ltd | 31/12/1999 |
| MCZ10240 | 724445 | 6062186 | 99.0 | 18 | Renison Ltd | 31/12/1999 |
| MCZ10270 | 724478 | 6062185 | 99.0 | 18 | Renison Ltd | 31/12/1999 |
| MCZ10300 | 724502 | 6062185 | 99.0 | 18 | Renison Ltd | 31/12/1999 |
| MCZ10330 | 724535 | 6062184 | 99.0 | 18 | Renison Ltd | 31/12/1999 |
| MCZ10360 | 724561 | 6062183 | 99.0 | 18 | Renison Ltd | 31/12/1999 |
| MCZ10390 | 724596 | 6062183 | 99.0 | 18 | Renison Ltd | 31/12/1999 |
| MCZ10420 | 724629 | 6062182 | 99.0 | 18 | Renison Ltd | 31/12/1999 |
| MCZ10450 | 724658 | 6062181 | 98.8 | 18 | Renison Ltd | 31/12/1999 |
| MCZ10480 | 724692 | 6062180 | 98.0 | 18 | Renison Ltd | 31/12/1999 |
| MCZ10540 | 724747 | 6062183 | 97.5 | 26 | Renison Ltd | 31/12/1999 |
| CWAC007 | 718324 | 6040533 | 91.0 | 30 | Unknown | - |

Notes:

- Actual collar co-ordinates present in table
- Collar coordinates and elevation given in GDA 94 MGA Zone 54

Significant assays from THM data from VHM Drilling within the Exploration Target

Table 4 Significant intercepts based on THM values.

| Hole ID | From (m) | To (m) | Interval (m) | Total Heavy Minerals (THM) (%) | Slimes (%) | Oversize (%) | Location |
|---------|----------|--------|--------------|--------------------------------|------------|--------------|----------|
| VHM0011 | 8 | 14 | 6 | 6.44 | 8 | 2 | Area 3 |
| VHM0011 | 21 | 24 | 3 | 3.13 | 15 | 5 | Area 3 |
| VHM0011 | 26 | 33 | 7 | 3.97 | 21 | 3 | Area 3 |
| VHM0011 | 35 | 36 | 1 | 1.77 | 21 | 17 | Area 3 |
| VHM0011 | 41 | 48 | 7 | 1.20 | 22 | 4 | Area 3 |
| VHM0020 | 19 | 20 | 1 | 0.80 | 26 | 0 | Area 3 |
| VHM0020 | 23 | 29 | 6 | 1.55 | 23 | 3 | Area 3 |
| VHM0020 | 32 | 36 | 4 | 1.12 | 22 | 1 | Area 3 |
| VHM0020 | 38 | 39 | 1 | 1.60 | 22 | 7 | Area 3 |
| VHM0022 | 11 | 26 | 15 | 3.36 | 18 | 3 | Area 3 |
| VHM0022 | 29 | 50 | 21 | 3.91 | 24 | 9 | Area 3 |
| VHM0023 | 7 | 9 | 2 | 1.21 | 10 | 3 | Area 3 |
| VHM0023 | 17 | 28 | 11 | 2.02 | 22 | 2 | Area 3 |
| VHM0023 | 30 | 31 | 1 | 4.79 | 18 | 11 | Area 3 |
| VHM0023 | 33 | 52 | 19 | 2.65 | 23 | 9 | Area 3 |
| VHM0024 | 14 | 21 | 7 | 2.42 | 19 | 2 | Area 3 |
| VHM0025 | 8 | 16 | 8 | 5.68 | 12 | 1 | Area 3 |
| VHM0025 | 18 | 19 | 1 | 0.98 | 19 | 3 | Area 3 |

| Hole ID | From (m) | To (m) | Interval (m) | Total Heavy Minerals (THM) (%) | Slimes (%) | Oversize (%) | Location |
|-----------|-------------|-----------|-----------------|--------------------------------------|---------------|-----------------|----------|
| VHM0025 | 21 | 24 | 3 | 1.05 | 20 | 1 | Area 3 |
| VHM0026 | 3 | 16 | 13 | 13.50 | 13 | 1 | Area 3 |
| VHM0026 | 18 | 29 | 11 | 1.32 | 16 | 4 | Area 3 |
| VHM0026 | 32 | 52 | 20 | 2.64 | 20 | 9 | Area 3 |
| VHM0035 | 6 | 16 | 10 | 1.90 | 18 | 2 | Area 3 |
| VHM0035 | 23 | 26 | 3 | 7.24 | 13 | 2 | Area 3 |
| VHM0035RE | 6 | 14 | 8 | 2.28 | 15 | 2 | Area 3 |
| VHM0035RE | 20 | 25 | 5 | 2.11 | 15 | 1 | Area 3 |
| VHM0035RE | 35 | 38 | 3 | 2.46 | 21 | 0 | Area 3 |
| VHM0036 | 3 | 7 | 4 | 3.54 | 22 | 0 | Area 3 |
| VHM0036 | 14 | 20 | 6 | 3.02 | 19 | 2 | Area 3 |
| VHM0036RE | 3 | 7 | 4 | 4.61 | 16 | 1 | Area 3 |
| VHM0036RE | 15 | 20 | 5 | 2.78 | 18 | 3 | Area 3 |
| VHM0036RE | 22 | 23 | 1 | 0.82 | 19 | 5 | Area 3 |
| VHM0036RE | 25 | 35 | 10 | 1.23 | 19 | 4 | Area 3 |
| VHM0037 | 17 | 22 | 5 | 2.43 | 21 | 2 | Area 3 |
| VHM0037 | 24 | 36 | 12 | 2.18 | 20 | 5 | Area 3 |
| VHM0037RE | 18 | 22 | 4 | 2.39 | 21 | 1 | Area 3 |
| VHM0038 | 19 | 25 | 6 | 3.00 | 20 | 1 | Area 3 |
| VHM0038 | 32 | 33 | 1 | 3.41 | 18 | 6 | Area 3 |
| VHM0038RE | 19 | 25 | 6 | 1.97 | 22 | 1 | Area 3 |
| VHM0038RE | 27 | 42 | 15 | 1.44 | 21 | 3 | Area 3 |
| VHM0039 | 16 | 17 | 1 | 1.23 | 15 | 0 | Area 3 |
| VHM0039 | 23 | 28 | 5 | 3.64 | 21 | 0 | Area 3 |
| VHM0039RE | 17 | 18 | 1 | 1.11 | 13 | 5 | Area 3 |
| VHM0039RE | 25 | 28 | 3 | 5.52 | 25 | 1 | Area 3 |
| VHM0039RE | 35 | 36 | 1 | 2.36 | 24 | 9 | Area 3 |
| VHM0039RE | 38 | 42 | 4 | 2.12 | 17 | 5 | Area 3 |
| VHM0040 | 11 | 15 | 4 | 1.43 | 11 | 2 | Area 3 |
| VHM0040 | 19 | 25 | 6 | 3.13 | 19 | 1 | Area 3 |
| VHM0040RE | 13 | 14 | 1 | 2.12 | 12 | 0 | Area 3 |
| VHM0040RE | 22 | 29 | 7 | 2.56 | 22 | 1 | Area 3 |
| VHM0040RE | 36 | 42 | 6 | 2.12 | 19 | 3 | Area 3 |
| VHM0041 | 24 | 28 | 4 | 5.40 | 24 | 2 | Area 3 |
| VHM0041 | 30 | 42 | 12 | 1.10 | 19 | 3 | Area 3 |
| VHM0042 | 12 | 13 | 1 | 2.07 | 6 | 6 | Area 3 |
| VHM0042 | 23 | 33 | 10 | 3.26 | 20 | 3 | Area 3 |
| VHM0042 | 35 | 41 | 6 | 2.18 | 19 | 5 | Area 3 |
| VHM0043 | 5 | 9 | 4 | 0.99 | 9 | 6 | Area 3 |
| VHM0043 | 13 | 16 | 3 | 1.70 | 6 | 1 | Area 3 |
| VHM0043 | 24 | 28 | 4 | 4.79 | 22 | 1 | Area 3 |
| VHM0043 | 31 | 41 | 10 | 1.34 | 18 | 3 | Area 3 |
| VHM0052 | 24 | 25 | 1 | 0.86 | 14 | 5 | Area 3 |
| VHM0052 | 28 | 41 | 13 | 1.66 | 20 | 2 | Area 3 |
| VHM0053 | 30 | 34 | 4 | 1.20 | 21 | 0 | Area 3 |
| VHM0053 | 36 | 38 | 2 | 2.29 | 24 | 1 | Area 3 |
| VHM0053 | 44 | 48 | 4 | 0.97 | 22 | 3 | Area 3 |
| VHM0054 | 17 | 18 | 1 | 8.10 | 28 | 11 | Area 3 |
| VHM0054 | 35 | 45 | 10 | 2.02 | 19 | 1 | Area 3 |
| VHM0054 | 47 | 48 | 1 | 0.88 | 19 | 3 | Area 3 |
| VHM0055 | 24 | 29 | 5 | 2.48 | 21 | 1 | Area 3 |
| VHM0055 | 31 | 33 | 2 | 6.54 | 17 | 16 | Area 3 |
| VHM0056 | 26 | 30 | 4 | 2.03 | 17 | 2 | Area 3 |
| VHM0056 | 32 | 38 | 6 | 1.82 | 23 | 0 | Area 3 |

| Hole ID | From (m) | To (m) | Interval (m) | Total Heavy Minerals (THM) (%) | Slimes (%) | Oversize (%) | Location |
|-----------|-------------|-----------|-----------------|--------------------------------------|---------------|-----------------|----------|
| VHM0057 | 28 | 29 | 1 | 1.27 | 18 | 1 | Area 3 |
| VHM0058 | 28 | 29 | 1 | 1.48 | 12 | 1 | Area 3 |
| VHM0058 | 36 | 42 | 6 | 2.58 | 20 | 2 | Area 3 |
| VHM0059 | 21 | 24 | 3 | 3.53 | 15 | 3 | Area 3 |
| VHM0059 | 29 | 38 | 9 | 4.21 | 23 | 3 | Area 3 |
| VHM0059 | 40 | 42 | 2 | 2.98 | 17 | 14 | Area 3 |
| VHM0060 | 13 | 14 | 1 | 0.80 | 11 | 4 | Area 3 |
| VHM0060 | 22 | 25 | 3 | 5.42 | 22 | 1 | Area 3 |
| VHM0060 | 27 | 28 | 1 | 0.85 | 21 | 1 | Area 3 |
| VHM0060 | 35 | 40 | 5 | 1.98 | 17 | 5 | Area 3 |
| VHM0061 | 15 | 18 | 3 | 2.06 | 15 | 0 | Area 3 |
| VHM0061 | 29 | 34 | 5 | 1.86 | 17 | 2 | Area 3 |
| VHM0061 | 37 | 44 | 7 | 1.25 | 20 | 5 | Area 3 |
| VHM0062 | 30 | 44 | 14 | 1.23 | 21 | 3 | Area 3 |
| VHM0063 | 15 | 16 | 1 | 1.97 | 21 | 18 | Area 3 |
| VHM0063 | 31 | 32 | 1 | 1.28 | 16 | 1 | Area 3 |
| VHM0063 | 36 | 41 | 5 | 3.34 | 17 | 4 | Area 3 |
| VHM0064 | 19 | 42 | 23 | 1.19 | 20 | 2 | Area 3 |
| VHM0065 | 13 | 16 | 3 | 0.86 | 19 | 1 | Area 3 |
| VHM0065 | 21 | 22 | 1 | 1.12 | 24 | 1 | Area 3 |
| VHM0065 | 24 | 42 | 18 | 1.54 | 17 | 3 | Area 3 |
| VHM0066 | 19 | 21 | 2 | 1.25 | 21 | 1 | Area 3 |
| VHM0066 | 23 | 41 | 18 | 2.31 | 19 | 5 | Area 3 |
| VHM0067 | 13 | 15 | 2 | 1.35 | 23 | 0 | Area 3 |
| VHM0067 | 18 | 21 | 3 | 1.76 | 22 | 2 | Area 3 |
| VHM0067 | 23 | 42 | 19 | 1.52 | 18 | 2 | Area 3 |
| VHM0068 | 12 | 14 | 2 | 1.50 | 29 | 0 | Area 3 |
| VHM0068 | 16 | 19 | 3 | 2.50 | 18 | 1 | Area 3 |
| VHM0068 | 21 | 35 | 14 | 1.92 | 18 | 4 | Area 3 |
| VHM0068 | 37 | 39 | 2 | 1.39 | 17 | 2 | Area 3 |
| VHM0069 | 10 | 11 | 1 | 1.16 | 19 | 0 | Area 3 |
| VHM0069 | 18 | 33 | 15 | 1.80 | 23 | 2 | Area 3 |
| VHM0069 | 38 | 42 | 4 | 1.87 | 36 | 5 | Area 3 |
| VHM0070 | 5 | 8 | 3 | 1.34 | 19 | 3 | Area 3 |
| VHM0070 | 13 | 14 | 1 | 0.91 | 22 | 1 | Area 3 |
| VHM0070 | 17 | 36 | 19 | 3.97 | 20 | 4 | Area 3 |
| VHM0085 | 21 | 29 | 8 | 1.98 | 16 | 1 | Area 3 |
| VHM0085 | 31 | 39 | 8 | 2.84 | 20 | 4 | Area 3 |
| VHM0086 | 23 | 36 | 13 | 2.25 | 17 | 1 | Area 3 |
| VHM0086 | 38 | 39 | 1 | 1.27 | 17 | 4 | Area 3 |
| VHM0087 | 17 | 18 | 1 | 0.86 | 12 | 3 | Area 3 |
| VHM0087 | 25 | 29 | 4 | 4.51 | 13 | 2 | Area 3 |
| VHM0087 | 31 | 33 | 2 | 1.26 | 16 | 2 | Area 3 |
| VHM0087 | 35 | 36 | 1 | 1.17 | 16 | 3 | Area 3 |
| VHM0087RE | 16 | 17 | 1 | 0.99 | 15 | 0 | Area 3 |
| VHM0087RE | 22 | 23 | 1 | 0.99 | 12 | 0 | Area 3 |
| VHM0087RE | 26 | 30 | 4 | 5.84 | 15 | 1 | Area 3 |
| VHM0087RE | 32 | 36 | 4 | 2.12 | 18 | 1 | Area 3 |
| VHM0088 | 22 | 30 | 8 | 2.11 | 17 | 1 | Area 3 |
| VHM0089 | 26 | 29 | 3 | 2.19 | 14 | 3 | Area 3 |
| VHM0089 | 32 | 37 | 5 | 2.65 | 20 | 0 | Area 3 |
| VHM0090 | 17 | 21 | 4 | 1.16 | 12 | 3 | Area 3 |
| VHM0090 | 28 | 31 | 3 | 5.16 | 14 | 3 | Area 3 |
| VHM0090 | 38 | 39 | 1 | 2.63 | 23 | 1 | Area 3 |

For personal use only

| Hole ID | From | To | Interval | Total Heavy Minerals (THM) | Slimes | Oversize | Location |
|---------|------|-----|----------|----------------------------|--------|----------|----------|
| | (m) | (m) | (m) | (%) | (%) | (%) | |
| VHM0091 | 24 | 36 | 12 | 3.36 | 20 | 2 | Area 3 |
| VHM0092 | 27 | 30 | 3 | 2.41 | 17 | 2 | Area 3 |
| VHM0092 | 32 | 36 | 4 | 5.21 | 17 | 1 | Area 3 |
| VHM0093 | 14 | 20 | 6 | 1.92 | 18 | 1 | Area 3 |
| VHM0093 | 24 | 25 | 1 | 1.59 | 14 | 1 | Area 3 |
| VHM0093 | 28 | 30 | 2 | 2.32 | 20 | 1 | Area 3 |
| VHM0093 | 34 | 35 | 1 | 1.71 | 20 | 1 | Area 3 |
| VHM0093 | 37 | 39 | 2 | 2.35 | 22 | 4 | Area 3 |
| VHM0094 | 14 | 15 | 1 | 1.21 | 17 | 0 | Area 3 |
| VHM0094 | 24 | 25 | 1 | 1.13 | 23 | 0 | Area 3 |
| VHM0094 | 27 | 32 | 5 | 1.48 | 21 | 2 | Area 3 |
| VHM0094 | 37 | 42 | 5 | 4.19 | 19 | 4 | Area 3 |
| VHM0095 | 23 | 24 | 1 | 0.80 | 21 | 2 | Area 3 |
| VHM0095 | 26 | 40 | 14 | 1.90 | 20 | 4 | Area 3 |
| VHM0096 | 22 | 43 | 21 | 2.51 | 18 | 4 | Area 3 |
| VHM0097 | 25 | 45 | 20 | 2.06 | 21 | 3 | Area 3 |
| VHM0098 | 12 | 14 | 2 | 1.03 | 24 | 0 | Area 3 |
| VHM0098 | 17 | 37 | 20 | 1.74 | 19 | 2 | Area 3 |
| VHM0098 | 39 | 42 | 3 | 1.11 | 27 | 5 | Area 3 |
| VHM0099 | 15 | 17 | 2 | 1.01 | 23 | 0 | Area 3 |
| VHM0099 | 21 | 42 | 21 | 1.65 | 19 | 3 | Area 3 |
| VHM0100 | 19 | 34 | 15 | 1.18 | 22 | 2 | Area 3 |
| VHM0101 | 24 | 32 | 8 | 1.12 | 21 | 3 | Area 3 |
| VHM0101 | 35 | 40 | 5 | 2.22 | 20 | 2 | Area 3 |
| VHM0102 | 12 | 19 | 7 | 1.23 | 21 | 0 | Area 3 |
| VHM0102 | 21 | 38 | 17 | 2.61 | 19 | 3 | Area 3 |
| VHM0102 | 41 | 42 | 1 | 0.94 | 24 | 2 | Area 3 |
| VHM0103 | 27 | 31 | 4 | 1.69 | 21 | 2 | Area 3 |
| VHM0103 | 34 | 41 | 7 | 1.67 | 20 | 4 | Area 3 |
| VHM0104 | 20 | 21 | 1 | 0.88 | 28 | 0 | Area 3 |
| VHM0104 | 23 | 40 | 17 | 1.60 | 19 | 4 | Area 3 |
| VHM0105 | 11 | 15 | 4 | 1.13 | 23 | 1 | Area 3 |
| VHM0105 | 17 | 27 | 10 | 1.34 | 17 | 3 | Area 3 |
| VHM0105 | 29 | 36 | 7 | 2.31 | 20 | 4 | Area 3 |
| VHM0106 | 24 | 25 | 1 | 1.01 | 28 | 0 | Area 3 |
| VHM0106 | 27 | 33 | 6 | 1.41 | 20 | 1 | Area 3 |
| VHM0106 | 37 | 42 | 5 | 1.98 | 19 | 3 | Area 3 |
| VHM0107 | 14 | 15 | 1 | 0.87 | 17 | 1 | Area 3 |
| VHM0107 | 26 | 32 | 6 | 1.15 | 17 | 3 | Area 3 |
| VHM0107 | 35 | 39 | 4 | 1.94 | 20 | 1 | Area 3 |
| VHM0108 | 13 | 15 | 2 | 1.74 | 24 | 1 | Area 3 |
| VHM0108 | 17 | 27 | 10 | 1.69 | 17 | 3 | Area 3 |
| VHM0108 | 30 | 42 | 12 | 2.14 | 19 | 3 | Area 3 |
| VHM0109 | 24 | 45 | 21 | 2.80 | 21 | 2 | Area 3 |
| VHM0110 | 22 | 32 | 10 | 3.28 | 15 | 2 | Area 3 |
| VHM0110 | 34 | 37 | 3 | 2.73 | 23 | 1 | Area 3 |
| VHM0111 | 14 | 15 | 1 | 0.84 | 27 | 0 | Area 3 |
| VHM0111 | 23 | 27 | 4 | 3.06 | 19 | 1 | Area 3 |
| VHM0111 | 30 | 39 | 9 | 2.64 | 21 | 2 | Area 3 |
| VHM0112 | 28 | 29 | 1 | 0.97 | 9 | 3 | Area 3 |
| VHM0112 | 32 | 33 | 1 | 1.80 | 19 | 1 | Area 3 |
| VHM0112 | 35 | 44 | 9 | 1.62 | 21 | 1 | Area 3 |
| VHM0113 | 25 | 41 | 16 | 1.63 | 22 | 2 | Area 3 |
| VHM0113 | 43 | 45 | 2 | 1.48 | 21 | 4 | Area 3 |

| Hole ID | From (m) | To (m) | Interval (m) | Total Heavy Minerals (THM) (%) | Slimes (%) | Oversize (%) | Location |
|---------|-------------|-----------|-----------------|--------------------------------------|---------------|-----------------|----------|
| VHM0115 | 9 | 10 | 1 | 0.86 | 19 | 0 | Area 3 |
| VHM0115 | 15 | 32 | 17 | 2.57 | 25 | 4 | Area 3 |
| VHM0115 | 34 | 36 | 2 | 3.32 | 20 | 6 | Area 3 |
| VHM0116 | 12 | 13 | 1 | 1.41 | 19 | 23 | Area 3 |
| VHM0116 | 23 | 24 | 1 | 1.13 | 25 | 2 | Area 3 |
| VHM0116 | 28 | 33 | 5 | 0.95 | 22 | 3 | Area 3 |
| VHM0116 | 36 | 40 | 4 | 2.09 | 22 | 2 | Area 3 |
| VHM0116 | 42 | 45 | 3 | 1.04 | 22 | 2 | Area 3 |
| VHM0117 | 14 | 15 | 1 | 1.88 | 19 | 0 | Area 3 |
| VHM0117 | 17 | 41 | 24 | 1.84 | 22 | 2 | Area 3 |
| VHM0117 | 43 | 45 | 2 | 1.22 | 30 | 4 | Area 3 |
| VHM0118 | 18 | 35 | 17 | 1.74 | 24 | 3 | Area 3 |
| VHM0119 | 13 | 17 | 4 | 1.01 | 24 | 11 | Area 3 |
| VHM0119 | 26 | 31 | 5 | 1.38 | 21 | 2 | Area 3 |
| VHM0119 | 33 | 43 | 10 | 2.15 | 23 | 3 | Area 3 |
| VHM0121 | 17 | 18 | 1 | 0.81 | 23 | 3 | Area 3 |
| VHM0121 | 20 | 39 | 19 | 2.28 | 22 | 3 | Area 3 |
| VHM0122 | 15 | 16 | 1 | 0.82 | 18 | 2 | Area 3 |
| VHM0122 | 28 | 39 | 11 | 1.10 | 23 | 2 | Area 3 |
| VHM0124 | 22 | 34 | 12 | 1.52 | 22 | 1 | Area 3 |
| VHM0124 | 37 | 39 | 2 | 1.53 | 18 | 4 | Area 3 |
| VHM0126 | 14 | 16 | 2 | 0.97 | 24 | 0 | Area 3 |
| VHM0126 | 20 | 29 | 9 | 1.56 | 17 | 2 | Area 3 |
| VHM0126 | 32 | 45 | 13 | 1.72 | 22 | 2 | Area 3 |
| VHM0127 | 14 | 15 | 1 | 1.27 | 25 | 0 | Area 3 |
| VHM0127 | 19 | 36 | 17 | 2.25 | 18 | 4 | Area 3 |
| VHM0128 | 12 | 13 | 1 | 3.07 | 17 | 27 | Area 3 |
| VHM0128 | 25 | 42 | 17 | 1.78 | - | - | Area 3 |
| VHM0129 | 11 | 15 | 4 | 1.45 | 31 | 1 | Area 3 |
| VHM0129 | 20 | 21 | 1 | 0.92 | 28 | 1 | Area 3 |
| VHM0129 | 23 | 38 | 15 | 1.41 | 20 | 1 | Area 3 |
| VHM0129 | 40 | 41 | 1 | 2.36 | 18 | 6 | Area 3 |
| VHM0130 | 12 | 13 | 1 | 0.93 | 24 | 0 | Area 3 |
| VHM0130 | 19 | 32 | 13 | 1.90 | 17 | 4 | Area 3 |
| VHM0588 | 16 | 17 | 1 | 1.55 | 6 | 17 | Area 3 |
| VHM0588 | 19 | 26 | 7 | 4.85 | 17 | 5 | Area 3 |
| VHM0588 | 28 | 29 | 1 | 0.94 | 14 | 11 | Area 3 |
| VHM0589 | 6 | 8 | 2 | 1.80 | 8 | 17 | Area 3 |
| VHM0589 | 14 | 19 | 5 | 10.04 | 6 | 2 | Area 3 |
| VHM0589 | 21 | 22 | 1 | 2.13 | 10 | 22 | Area 3 |
| VHM0589 | 24 | 27 | 3 | 4.82 | 20 | 5 | Area 3 |
| VHM0589 | 31 | 32 | 1 | 1.60 | 23 | 7 | Area 3 |
| VHM0590 | 5 | 10 | 5 | 2.85 | 5 | 18 | Area 3 |
| VHM0590 | 14 | 22 | 8 | 3.56 | 6 | 8 | Area 3 |
| VHM0590 | 25 | 28 | 3 | 4.77 | 22 | 5 | Area 3 |
| VHM0590 | 34 | 37 | 3 | 2.64 | 18 | 9 | Area 3 |
| VHM0591 | 6 | 11 | 5 | 1.15 | 8 | 6 | Area 3 |
| VHM0591 | 14 | 22 | 8 | 6.64 | 9 | 5 | Area 3 |
| VHM0591 | 25 | 38 | 13 | 2.39 | 18 | 5 | Area 3 |
| VHM0592 | 27 | 30 | 3 | 5.50 | 21 | 3 | Area 3 |
| VHM0592 | 33 | 39 | 6 | 1.78 | 18 | 8 | Area 3 |
| VHM0593 | 20 | 21 | 1 | 0.94 | 19 | 1 | Area 3 |
| VHM0593 | 26 | 31 | 5 | 3.22 | 21 | 2 | Area 3 |
| VHM0593 | 35 | 40 | 5 | 1.50 | 18 | 7 | Area 3 |

| Hole ID | From (m) | To (m) | Interval (m) | Total Heavy Minerals (THM) (%) | Slimes (%) | Oversize (%) | Location |
|---------|-------------|-----------|-----------------|--------------------------------------|---------------|-----------------|----------|
| VHM0593 | 42 | 43 | 1 | 1.57 | 19 | 14 | Area 3 |
| VHM0594 | 21 | 22 | 1 | 1.30 | 15 | 3 | Area 3 |
| VHM0594 | 29 | 33 | 4 | 4.67 | 21 | 4 | Area 3 |
| VHM0594 | 39 | 40 | 1 | 1.13 | 22 | 10 | Area 3 |
| VHM0595 | 14 | 15 | 1 | 0.85 | 13 | 17 | Area 3 |
| VHM0595 | 22 | 23 | 1 | 1.49 | 13 | 5 | Area 3 |
| VHM0595 | 27 | 33 | 6 | 3.14 | 20 | 2 | Area 3 |
| VHM0595 | 36 | 37 | 1 | 1.18 | 17 | 9 | Area 3 |
| VHM0596 | 17 | 18 | 1 | 1.40 | 8 | 6 | Area 3 |
| VHM0596 | 26 | 31 | 5 | 0.95 | 16 | 2 | Area 3 |
| VHM0596 | 41 | 45 | 4 | 2.44 | 18 | 5 | Area 3 |
| VHM0597 | 22 | 23 | 1 | 1.13 | 7 | 22 | Area 3 |
| VHM0597 | 31 | 34 | 3 | 5.20 | 23 | 3 | Area 3 |
| VHM0597 | 39 | 42 | 3 | 1.34 | 18 | 7 | Area 3 |
| VHM0597 | 44 | 45 | 1 | 1.62 | 20 | 7 | Area 3 |
| VHM0598 | 13 | 15 | 2 | 1.24 | 5 | 4 | Area 3 |
| VHM0598 | 18 | 22 | 4 | 1.78 | 6 | 27 | Area 3 |
| VHM0598 | 32 | 35 | 3 | 2.54 | 20 | 5 | Area 3 |
| VHM0598 | 38 | 39 | 1 | 1.37 | 22 | 4 | Area 3 |
| VHM0598 | 41 | 43 | 2 | 1.51 | 20 | 4 | Area 3 |
| VHM0598 | 45 | 49 | 4 | 1.83 | 19 | 5 | Area 3 |
| VHM0599 | 10 | 20 | 10 | 2.37 | 16 | 7 | Area 3 |
| VHM0599 | 33 | 37 | 4 | 2.33 | 20 | 3 | Area 3 |
| VHM0599 | 42 | 47 | 5 | 1.31 | 19 | 5 | Area 3 |
| VHM0600 | 11 | 20 | 9 | 1.51 | 11 | 13 | Area 3 |
| VHM0600 | 33 | 36 | 3 | 3.64 | 21 | 7 | Area 3 |
| VHM0600 | 42 | 47 | 5 | 1.08 | 20 | 3 | Area 3 |
| VHM0601 | 33 | 39 | 6 | 1.08 | 20 | 6 | Area 3 |
| VHM0601 | 42 | 43 | 1 | 1.35 | 21 | 11 | Area 3 |
| VHM0602 | 11 | 12 | 1 | 0.80 | 28 | 4 | Area 3 |
| VHM0602 | 14 | 18 | 4 | 0.98 | 8 | 20 | Area 3 |
| VHM0603 | 12 | 18 | 6 | 1.95 | 11 | 14 | Area 3 |
| VHM0604 | 14 | 16 | 2 | 2.27 | 10 | 5 | Area 3 |
| VHM0604 | 26 | 29 | 3 | 6.36 | 21 | 4 | Area 3 |
| VHM0604 | 35 | 37 | 2 | 0.85 | 17 | 3 | Area 3 |
| VHM0604 | 40 | 41 | 1 | 3.18 | 18 | 9 | Area 3 |
| VHM0605 | 8 | 9 | 1 | 0.96 | 9 | 1 | Area 3 |
| VHM0605 | 14 | 15 | 1 | 1.46 | 7 | 13 | Area 3 |
| VHM0605 | 17 | 18 | 1 | 0.90 | 8 | 29 | Area 3 |
| VHM0605 | 26 | 29 | 3 | 5.60 | 22 | 4 | Area 3 |
| VHM0606 | 23 | 24 | 1 | 1.60 | 15 | 14 | Area 3 |
| VHM0606 | 26 | 30 | 4 | 5.76 | 21 | 6 | Area 3 |
| VHM0606 | 32 | 33 | 1 | 2.95 | 17 | 7 | Area 3 |
| VHM0607 | 10 | 11 | 1 | 0.80 | 8 | 32 | Area 3 |
| VHM0607 | 24 | 25 | 1 | 1.53 | 18 | 6 | Area 3 |
| VHM0607 | 27 | 30 | 3 | 6.11 | 23 | 4 | Area 3 |
| VHM0607 | 33 | 34 | 1 | 1.42 | 18 | 8 | Area 3 |
| VHM0608 | 19 | 20 | 1 | 1.14 | 14 | 1 | Area 3 |
| VHM0608 | 28 | 31 | 3 | 4.83 | 24 | 1 | Area 3 |
| VHM0609 | 21 | 22 | 1 | 0.82 | 16 | 15 | Area 3 |
| VHM0609 | 28 | 32 | 4 | 4.28 | 21 | 5 | Area 3 |
| VHM0610 | 29 | 35 | 6 | 3.64 | 21 | 3 | Area 3 |
| VHM0611 | 30 | 34 | 4 | 4.50 | 23 | 2 | Area 3 |
| VHM0612 | 30 | 33 | 3 | 4.18 | 22 | 3 | Area 3 |

For personal use only

| Hole ID | From | To | Interval | Total Heavy Minerals (THM) | Slimes | Oversize | Location |
|---------|------|-----|----------|----------------------------|--------|----------|----------|
| | (m) | (m) | (m) | (%) | (%) | (%) | |
| VHM0613 | 31 | 34 | 3 | 3.54 | 23 | 3 | Area 3 |
| VHM0613 | 37 | 38 | 1 | 1.83 | 20 | 8 | Area 3 |
| VHM0614 | 32 | 35 | 3 | 3.32 | 19 | 7 | Area 3 |
| VHM0614 | 38 | 40 | 2 | 2.19 | 24 | 6 | Area 3 |
| VHM0615 | 33 | 37 | 4 | 2.23 | 17 | 4 | Area 3 |
| VHM0615 | 43 | 44 | 1 | 1.97 | 22 | 5 | Area 3 |
| VHM0616 | 32 | 34 | 2 | 1.32 | 17 | 4 | Area 3 |
| VHM0616 | 41 | 43 | 2 | 2.44 | 23 | 4 | Area 3 |
| VHM0617 | 16 | 17 | 1 | 0.82 | 16 | 5 | Area 3 |
| VHM0617 | 24 | 28 | 4 | 4.10 | 24 | 3 | Area 3 |
| VHM0618 | 16 | 17 | 1 | 1.38 | 14 | 4 | Area 3 |
| VHM0618 | 22 | 28 | 6 | 2.83 | 20 | 3 | Area 3 |
| VHM0618 | 31 | 33 | 2 | 1.27 | 17 | 5 | Area 3 |
| VHM0619 | 17 | 18 | 1 | 0.86 | 12 | 4 | Area 3 |
| VHM0619 | 25 | 29 | 4 | 4.20 | 22 | 5 | Area 3 |
| VHM0619 | 33 | 34 | 1 | 0.84 | 21 | 5 | Area 3 |
| VHM0620 | 26 | 30 | 4 | 3.55 | 21 | 5 | Area 3 |
| VHM0620 | 32 | 35 | 3 | 1.73 | 18 | 6 | Area 3 |
| VHM0621 | 25 | 39 | 14 | 2.00 | 19 | 3 | Area 3 |
| VHM0622 | 10 | 17 | 7 | 6.71 | 16 | 4 | Area 3 |
| VHM0622 | 26 | 42 | 16 | 2.19 | 20 | 4 | Area 3 |
| VHM0623 | 10 | 17 | 7 | 6.64 | 13 | 10 | Area 3 |
| VHM0623 | 27 | 31 | 4 | 5.06 | 21 | 3 | Area 3 |
| VHM0624 | 13 | 15 | 2 | 2.73 | 11 | 7 | Area 3 |
| VHM0624 | 27 | 43 | 16 | 1.51 | 22 | 5 | Area 3 |
| VHM0625 | 10 | 17 | 7 | 1.68 | 15 | 6 | Area 3 |
| VHM0625 | 29 | 33 | 4 | 4.03 | 19 | 3 | Area 3 |
| VHM0625 | 39 | 43 | 4 | 1.84 | 21 | 12 | Area 3 |
| VHM0626 | 30 | 36 | 6 | 1.95 | 19 | 4 | Area 3 |
| VHM0626 | 38 | 42 | 4 | 0.81 | 22 | 8 | Area 3 |
| VHM0627 | 31 | 33 | 2 | 3.93 | 22 | 10 | Area 3 |
| VHM0628 | 31 | 38 | 7 | 2.96 | 19 | 3 | Area 3 |
| VHM0628 | 41 | 43 | 2 | 1.09 | 22 | 3 | Area 3 |
| VHM0629 | 33 | 37 | 4 | 3.47 | 21 | 8 | Area 3 |
| VHM0629 | 40 | 46 | 6 | 1.00 | 21 | 3 | Area 3 |
| VHM0719 | 5 | 12 | 7 | 3.07 | 10 | 18 | Area 3 |
| VHM0719 | 15 | 19 | 4 | 16.44 | 7 | 3 | Area 3 |
| VHM0719 | 21 | 29 | 8 | 3.57 | 18 | 9 | Area 3 |
| VHM0720 | 7 | 9 | 2 | 2.28 | 11 | 7 | Area 3 |
| VHM0720 | 27 | 30 | 3 | 7.00 | 22 | 3 | Area 3 |
| VHM0720 | 33 | 36 | 3 | 1.40 | 18 | 3 | Area 3 |
| VHM0721 | 9 | 12 | 3 | 2.74 | 4 | 13 | Area 3 |
| VHM0721 | 27 | 30 | 3 | 6.32 | 21 | 7 | Area 3 |
| VHM0721 | 33 | 34 | 1 | 1.63 | 18 | 7 | Area 3 |
| VHM0722 | 9 | 10 | 1 | 1.08 | 18 | 1 | Area 3 |
| VHM0722 | 18 | 19 | 1 | 0.94 | 19 | 5 | Area 3 |
| VHM0722 | 23 | 24 | 1 | 0.86 | 18 | 2 | Area 3 |
| VHM0722 | 26 | 29 | 3 | 5.74 | 22 | 7 | Area 3 |
| VHM0723 | 13 | 14 | 1 | 0.88 | 6 | 4 | Area 3 |
| VHM0723 | 18 | 19 | 1 | 0.82 | 12 | 5 | Area 3 |
| VHM0723 | 24 | 25 | 1 | 1.14 | 14 | 7 | Area 3 |
| VHM0723 | 34 | 41 | 7 | 1.72 | 19 | 5 | Area 3 |
| VHM0724 | 12 | 13 | 1 | 0.97 | 11 | 28 | Area 3 |
| VHM0724 | 27 | 31 | 4 | 3.26 | 18 | 6 | Area 3 |

| Hole ID | From (m) | To (m) | Interval (m) | Total Heavy Minerals (THM) (%) | Slimes (%) | Oversize (%) | Location |
|-----------|-------------|-----------|-----------------|--------------------------------------|---------------|-----------------|----------|
| VHM0724 | 33 | 34 | 1 | 2.00 | 20 | 3 | Area 3 |
| VHM0724 | 38 | 44 | 6 | 1.15 | 20 | 3 | Area 3 |
| VHM0724 | 47 | 51 | 4 | 1.00 | 35 | 4 | Area 3 |
| VHM0725 | 12 | 14 | 2 | 0.84 | 16 | 10 | Area 3 |
| VHM0725 | 31 | 35 | 4 | 2.14 | 19 | 10 | Area 3 |
| VHM0725 | 37 | 38 | 1 | 1.05 | 19 | 4 | Area 3 |
| VHM0725 | 40 | 45 | 5 | 1.36 | 20 | 5 | Area 3 |
| VHM0726 | 25 | 28 | 3 | 3.03 | 22 | 2 | Area 3 |
| VHM0727 | 27 | 30 | 3 | 4.48 | 23 | 1 | Area 3 |
| VHM0727 | 32 | 33 | 1 | 1.54 | 20 | 5 | Area 3 |
| VHM0728 | 28 | 31 | 3 | 4.08 | 23 | 3 | Area 3 |
| VHM0730 | 30 | 34 | 4 | 2.09 | 21 | 4 | Area 3 |
| VHM0731 | 32 | 35 | 3 | 3.06 | 19 | 7 | Area 3 |
| VHM0733 | 22 | 25 | 3 | 2.85 | 26 | 4 | Area 3 |
| VHM0734 | 24 | 27 | 3 | 5.19 | 27 | 2 | Area 3 |
| VHM0735 | 25 | 28 | 3 | 2.70 | 24 | 3 | Area 3 |
| VHM0736 | 26 | 29 | 3 | 2.93 | 26 | 6 | Area 3 |
| VHM0737 | 29 | 32 | 3 | 1.78 | 23 | 9 | Area 3 |
| VHM0738 | 32 | 33 | 1 | 1.08 | 24 | 4 | Area 3 |
| VHM0740 | 28 | 30 | 2 | 3.96 | 32 | 3 | Area 3 |
| VHM0741 | 28 | 31 | 3 | 3.43 | 24 | 3 | Area 3 |
| VHM0824 | 29 | 31 | 2 | 2.97 | 24 | 2 | Area 3 |
| VHM0826 | 33 | 35 | 2 | 1.74 | 18 | 5 | Area 3 |
| VHM0843 | 29 | 30 | 1 | 2.58 | 24 | 5 | Area 3 |
| VHM0021 | 17 | 30 | 13 | 1.92 | 16 | 8 | Area 4 |
| VHM0021 | 36 | 53 | 17 | 2.95 | 25 | 11 | Area 4 |
| VHM0027 | 12 | 22 | 10 | 3.41 | 22 | 3 | Area 4 |
| VHM0027 | 24 | 25 | 1 | 1.30 | 35 | 1 | Area 4 |
| VHM0027 | 27 | 32 | 5 | 1.19 | 28 | 3 | Area 4 |
| VHM0027 | 37 | 38 | 1 | 1.24 | 38 | 5 | Area 4 |
| VHM0027 | 43 | 45 | 2 | 1.36 | 23 | 8 | Area 4 |
| VHM0027RE | 7 | 8 | 1 | 1.38 | 7 | 23 | Area 4 |
| VHM0027RE | 13 | 22 | 9 | 4.28 | 21 | 3 | Area 4 |
| VHM0027RE | 24 | 30 | 6 | 1.25 | 15 | 5 | Area 4 |
| VHM0027RE | 36 | 40 | 4 | 1.52 | 31 | 8 | Area 4 |
| VHM0027RE | 42 | 45 | 3 | 1.92 | 22 | 18 | Area 4 |
| VHM0685 | 5 | 8 | 3 | 1.94 | 22 | 3 | Area 4 |
| VHM0685 | 10 | 11 | 1 | 0.86 | 21 | 7 | Area 4 |
| VHM0685 | 17 | 30 | 13 | 1.29 | 23 | 3 | Area 4 |
| VHM0685 | 34 | 35 | 1 | 2.16 | 27 | 3 | Area 4 |
| VHM0686 | 3 | 6 | 3 | 1.11 | 25 | 2 | Area 4 |
| VHM0686 | 16 | 18 | 2 | 1.80 | 13 | 14 | Area 4 |
| VHM0686 | 20 | 28 | 8 | 1.43 | 20 | 1 | Area 4 |
| VHM0687 | 3 | 9 | 6 | 1.04 | 19 | 8 | Area 4 |
| VHM0687 | 16 | 24 | 8 | 1.12 | 22 | 3 | Area 4 |
| VHM0687 | 26 | 27 | 1 | 4.24 | 25 | 4 | Area 4 |
| VHM0688 | 4 | 7 | 3 | 1.02 | 19 | 8 | Area 4 |
| VHM0688 | 9 | 11 | 2 | 1.05 | 21 | 3 | Area 4 |
| VHM0688 | 16 | 21 | 5 | 1.10 | 20 | 2 | Area 4 |
| VHM0688 | 24 | 27 | 3 | 1.09 | 25 | 2 | Area 4 |
| VHM0689 | 16 | 27 | 11 | 1.31 | 20 | 2 | Area 4 |
| VHM0690 | 16 | 27 | 11 | 1.89 | 19 | 5 | Area 4 |
| VHM0691 | 11 | 12 | 1 | 1.38 | 10 | 13 | Area 4 |
| VHM0691 | 14 | 27 | 13 | 1.65 | 19 | 10 | Area 4 |

| Hole ID | From (m) | To (m) | Interval (m) | Total Heavy Minerals (THM) (%) | Slimes (%) | Oversize (%) | Location |
|---------|-------------|-----------|-----------------|--------------------------------------|---------------|-----------------|----------|
| VHM0691 | 29 | 30 | 1 | 2.23 | 17 | 8 | Area 4 |
| VHM0692 | 16 | 23 | 7 | 1.64 | 19 | 4 | Area 4 |
| VHM0692 | 26 | 30 | 4 | 2.61 | 17 | 7 | Area 4 |
| VHM0693 | 7 | 8 | 1 | 1.33 | 5 | 34 | Area 4 |
| VHM0693 | 15 | 30 | 15 | 1.76 | 20 | 4 | Area 4 |
| VHM0694 | 12 | 28 | 16 | 3.89 | 21 | 9 | Area 4 |
| VHM0695 | 7 | 9 | 2 | 0.99 | 13 | 6 | Area 4 |
| VHM0695 | 14 | 30 | 16 | 3.62 | 20 | 6 | Area 4 |
| VHM0696 | 14 | 21 | 7 | 4.91 | 22 | 9 | Area 4 |
| VHM0696 | 23 | 26 | 3 | 0.96 | 17 | 2 | Area 4 |
| VHM0696 | 28 | 29 | 1 | 1.06 | 16 | 3 | Area 4 |
| VHM0697 | 8 | 9 | 1 | 0.83 | 10 | 32 | Area 4 |
| VHM0697 | 14 | 21 | 7 | 6.32 | 24 | 7 | Area 4 |
| VHM0697 | 23 | 26 | 3 | 1.12 | 16 | 3 | Area 4 |
| VHM0698 | 6 | 9 | 3 | 2.03 | 13 | 14 | Area 4 |
| VHM0698 | 13 | 21 | 8 | 7.17 | 25 | 6 | Area 4 |
| VHM0698 | 23 | 26 | 3 | 1.75 | 15 | 6 | Area 4 |
| VHM0698 | 28 | 29 | 1 | 1.33 | 21 | 1 | Area 4 |
| VHM0699 | 5 | 21 | 16 | 3.21 | 20 | 7 | Area 4 |
| VHM0700 | 4 | 5 | 1 | 1.15 | 9 | 8 | Area 4 |
| VHM0700 | 13 | 20 | 7 | 1.56 | 19 | 3 | Area 4 |
| VHM0700 | 22 | 27 | 5 | 1.70 | 20 | 8 | Area 4 |
| VHM0700 | 31 | 32 | 1 | 1.17 | 25 | 14 | Area 4 |
| VHM0701 | 13 | 20 | 7 | 1.58 | 18 | 6 | Area 4 |
| VHM0701 | 25 | 27 | 2 | 0.85 | 22 | 5 | Area 4 |
| VHM0702 | 9 | 11 | 2 | 1.42 | 19 | 11 | Area 4 |
| VHM0702 | 13 | 16 | 3 | 1.63 | 18 | 7 | Area 4 |
| VHM0702 | 18 | 23 | 5 | 2.04 | 25 | 1 | Area 4 |
| VHM0702 | 25 | 26 | 1 | 0.80 | 16 | 2 | Area 4 |
| VHM0702 | 30 | 31 | 1 | 1.09 | 18 | 5 | Area 4 |
| VHM0703 | 9 | 27 | 18 | 2.79 | 18 | 4 | Area 4 |
| VHM0704 | 8 | 27 | 19 | 3.22 | 18 | 4 | Area 4 |
| VHM0705 | 6 | 29 | 23 | 3.29 | 19 | 4 | Area 4 |
| VHM0706 | 6 | 26 | 20 | 3.21 | 18 | 3 | Area 4 |
| VHM0707 | 5 | 13 | 8 | 13.89 | 18 | 5 | Area 4 |
| VHM0707 | 15 | 26 | 11 | 1.68 | 18 | 2 | Area 4 |
| VHM0708 | 15 | 28 | 13 | 1.37 | 19 | 3 | Area 4 |
| VHM0709 | 14 | 17 | 3 | 1.15 | 23 | 1 | Area 4 |
| VHM0709 | 19 | 24 | 5 | 1.23 | 20 | 0 | Area 4 |
| VHM0710 | 13 | 26 | 13 | 2.13 | 21 | 4 | Area 4 |
| VHM0711 | 5 | 30 | 25 | 2.76 | 19 | 6 | Area 4 |
| VHM0712 | 3 | 9 | 6 | 1.26 | 15 | 24 | Area 4 |
| VHM0712 | 13 | 29 | 16 | 2.86 | 19 | 6 | Area 4 |
| VHM0713 | 3 | 4 | 1 | 1.47 | 12 | 34 | Area 4 |
| VHM0713 | 10 | 24 | 14 | 1.37 | 19 | 7 | Area 4 |
| VHM0714 | 8 | 24 | 16 | 4.24 | 18 | 3 | Area 4 |
| VHM0715 | 5 | 23 | 18 | 2.51 | 18 | 4 | Area 4 |
| VHM0716 | 6 | 23 | 17 | 4.10 | 22 | 3 | Area 4 |
| VHM0717 | 8 | 20 | 12 | 5.17 | 20 | 4 | Area 4 |
| VHM0717 | 22 | 23 | 1 | 3.18 | 19 | 10 | Area 4 |
| VHM0718 | 4 | 22 | 18 | 4.03 | 22 | 4 | Area 4 |
| VHM0751 | 15 | 16 | 1 | 1.27 | 22 | 13 | Area 4 |
| VHM0751 | 18 | 21 | 3 | 1.64 | 20 | 2 | Area 4 |
| VHM0751 | 25 | 26 | 1 | 1.55 | 18 | 2 | Area 4 |

| Hole ID | From (m) | To (m) | Interval (m) | Total Heavy Minerals (THM) (%) | Slimes (%) | Oversize (%) | Location |
|---------|-------------|-----------|-----------------|--------------------------------------|---------------|-----------------|----------|
| VHM0751 | 32 | 34 | 2 | 0.93 | 24 | 2 | Area 4 |
| VHM0752 | 10 | 11 | 1 | 1.24 | 12 | 30 | Area 4 |
| VHM0752 | 13 | 27 | 14 | 1.55 | 18 | 5 | Area 4 |
| VHM0753 | 10 | 11 | 1 | 2.11 | 13 | 15 | Area 4 |
| VHM0753 | 17 | 20 | 3 | 1.89 | 19 | 7 | Area 4 |
| VHM0753 | 24 | 26 | 2 | 2.61 | 17 | 7 | Area 4 |
| VHM0754 | 12 | 13 | 1 | 1.29 | 19 | 26 | Area 4 |
| VHM0754 | 18 | 23 | 5 | 1.99 | 20 | 7 | Area 4 |
| VHM0754 | 25 | 27 | 2 | 2.11 | 18 | 9 | Area 4 |
| VHM0755 | 10 | 20 | 10 | 5.72 | 20 | 8 | Area 4 |
| VHM0755 | 22 | 23 | 1 | 1.12 | 20 | 1 | Area 4 |
| VHM0755 | 25 | 29 | 4 | 1.33 | 16 | 3 | Area 4 |
| VHM0756 | 10 | 24 | 14 | 3.55 | 19 | 6 | Area 4 |
| VHM0756 | 26 | 27 | 1 | 1.17 | 17 | 5 | Area 4 |
| VHM0757 | 5 | 6 | 1 | 0.92 | 18 | 2 | Area 4 |
| VHM0757 | 8 | 27 | 19 | 4.17 | 20 | 4 | Area 4 |
| VHM0758 | 9 | 28 | 19 | 3.24 | 21 | 5 | Area 4 |
| VHM0759 | 8 | 26 | 18 | 5.91 | 23 | 3 | Area 4 |
| VHM0760 | 16 | 24 | 8 | 1.14 | 26 | 2 | Area 4 |
| VHM0763 | 3 | 7 | 4 | 2.69 | 11 | 30 | Area 4 |
| VHM0763 | 15 | 23 | 8 | 1.07 | 20 | 3 | Area 4 |
| VHM0763 | 25 | 27 | 2 | 1.76 | 22 | 7 | Area 4 |
| VHM0764 | 10 | 17 | 7 | 1.26 | 16 | 15 | Area 4 |
| VHM0764 | 19 | 29 | 10 | 1.63 | 18 | 3 | Area 4 |
| VHM0765 | 10 | 11 | 1 | 1.80 | 15 | 7 | Area 4 |
| VHM0765 | 13 | 27 | 14 | 1.41 | 17 | 5 | Area 4 |
| VHM0766 | 9 | 23 | 14 | 2.66 | 20 | 9 | Area 4 |
| VHM0767 | 8 | 26 | 18 | 3.82 | 21 | 9 | Area 4 |
| VHM0768 | 9 | 25 | 16 | 4.33 | 19 | 7 | Area 4 |
| VHM0769 | 8 | 25 | 17 | 5.04 | 20 | 5 | Area 4 |
| VHM0770 | 6 | 27 | 21 | 5.75 | 20 | 8 | Area 4 |
| VHM0771 | 6 | 25 | 19 | 5.33 | 19 | 5 | Area 4 |
| VHM0772 | 5 | 8 | 3 | 1.62 | 19 | 6 | Area 4 |
| VHM0772 | 15 | 26 | 11 | 1.16 | 27 | 2 | Area 4 |
| VHM0773 | 3 | 7 | 4 | 4.25 | 8 | 19 | Area 4 |
| VHM0773 | 14 | 27 | 13 | 1.39 | - | - | Area 4 |
| VHM0774 | 4 | 5 | 1 | 0.89 | 13 | 14 | Area 4 |
| VHM0774 | 12 | 28 | 16 | 1.33 | 19 | 4 | Area 4 |
| VHM0775 | 3 | 6 | 3 | 2.86 | 17 | 16 | Area 4 |
| VHM0775 | 9 | 11 | 2 | 2.06 | 15 | 3 | Area 4 |
| VHM0775 | 13 | 27 | 14 | 1.39 | 21 | 2 | Area 4 |
| VHM0776 | 10 | 28 | 18 | 3.17 | 19 | 4 | Area 4 |
| VHM0777 | 6 | 29 | 23 | 3.02 | 18 | 5 | Area 4 |
| VHM0778 | 6 | 26 | 20 | 5.07 | 21 | 4 | Area 4 |
| VHM0779 | 6 | 25 | 19 | 4.05 | 20 | 3 | Area 4 |
| VHM0780 | 6 | 25 | 19 | 5.14 | 20 | 3 | Area 4 |
| VHM0781 | 12 | 24 | 12 | 1.90 | 23 | 2 | Area 4 |
| VHM0782 | 15 | 25 | 10 | 1.19 | 19 | 3 | Area 4 |
| VHM0793 | 8 | 11 | 3 | 6.29 | 16 | 3 | Area 4 |
| VHM0793 | 18 | 19 | 1 | 1.47 | 21 | 2 | Area 4 |
| VHM0793 | 26 | 27 | 1 | 4.17 | 21 | 9 | Area 4 |
| VHM0793 | 30 | 31 | 1 | 1.66 | 16 | 1 | Area 4 |
| VHM0794 | 15 | 16 | 1 | 0.98 | 20 | 2 | Area 4 |
| VHM0794 | 18 | 27 | 9 | 1.92 | 22 | 4 | Area 4 |

| Hole ID | From (m) | To (m) | Interval (m) | Total Heavy Minerals (THM) (%) | Slimes (%) | Oversize (%) | Location |
|---------|-------------|-----------|-----------------|-----------------------------------|---------------|-----------------|----------|
| VHM0795 | 15 | 16 | 1 | 0.87 | 24 | 0 | Area 4 |
| VHM0795 | 20 | 28 | 8 | 1.56 | 18 | 3 | Area 4 |
| VHM0796 | 15 | 19 | 4 | 0.95 | 18 | 1 | Area 4 |
| VHM0796 | 21 | 24 | 3 | 0.98 | 18 | 2 | Area 4 |
| VHM0798 | 8 | 19 | 11 | 5.33 | 21 | 4 | Area 4 |
| VHM0798 | 22 | 23 | 1 | 1.62 | 16 | 4 | Area 4 |
| VHM0798 | 26 | 27 | 1 | 2.60 | 13 | 7 | Area 4 |
| VHM0799 | 7 | 23 | 16 | 1.73 | 16 | 6 | Area 4 |
| VHM0800 | 7 | 26 | 19 | 2.71 | 19 | 3 | Area 4 |
| VHM0801 | 5 | 6 | 1 | 1.10 | 19 | 0 | Area 4 |
| VHM0801 | 15 | 16 | 1 | 1.05 | 22 | 1 | Area 4 |
| VHM0801 | 18 | 26 | 8 | 1.25 | 20 | 4 | Area 4 |
| VHM0802 | 15 | 16 | 1 | 0.91 | 24 | 2 | Area 4 |
| VHM0802 | 18 | 22 | 4 | 1.26 | 22 | 1 | Area 4 |
| VHM0802 | 24 | 25 | 1 | 0.89 | 17 | 0 | Area 4 |
| VHM0803 | 9 | 10 | 1 | 2.52 | 15 | 8 | Area 4 |
| VHM0803 | 12 | 23 | 11 | 1.86 | 20 | 3 | Area 4 |
| VHM0803 | 25 | 28 | 3 | 3.29 | 19 | 7 | Area 4 |
| VHM0804 | 7 | 26 | 19 | 2.77 | 18 | 6 | Area 4 |
| VHM0805 | 7 | 28 | 21 | 2.73 | 21 | 5 | Area 4 |
| VHM0806 | 5 | 24 | 19 | 3.34 | 21 | 4 | Area 4 |
| VHM0807 | 4 | 8 | 4 | 11.47 | 18 | 3 | Area 4 |
| VHM0807 | 14 | 22 | 8 | 1.75 | 23 | 4 | Area 4 |
| VHM0807 | 25 | 27 | 2 | 1.39 | 16 | 7 | Area 4 |
| VHM0808 | 24 | 26 | 2 | 2.03 | 21 | 10 | Area 4 |
| VHM0816 | 14 | 15 | 1 | 1.21 | 19 | 12 | Area 4 |
| VHM0816 | 19 | 20 | 1 | 1.80 | 28 | 1 | Area 4 |
| VHM0816 | 22 | 23 | 1 | 0.96 | 21 | 2 | Area 4 |
| VHM0816 | 26 | 29 | 3 | 1.36 | 15 | 3 | Area 4 |
| VHM0817 | 4 | 5 | 1 | 1.25 | 14 | 11 | Area 4 |
| VHM0817 | 12 | 15 | 3 | 0.87 | 19 | 11 | Area 4 |
| VHM0817 | 17 | 21 | 4 | 1.66 | 24 | 0 | Area 4 |
| VHM0817 | 25 | 27 | 2 | 1.68 | 21 | 0 | Area 4 |
| VHM0818 | 10 | 27 | 17 | 2.49 | 19 | 6 | Area 4 |
| VHM0819 | 8 | 21 | 13 | 5.77 | 19 | 5 | Area 4 |
| VHM0819 | 25 | 28 | 3 | 1.26 | 16 | 3 | Area 4 |
| VHM0820 | 6 | 24 | 18 | 3.30 | 18 | 3 | Area 4 |
| VHM0820 | 26 | 29 | 3 | 1.84 | 14 | 5 | Area 4 |
| VHM0821 | 6 | 17 | 11 | 4.85 | 19 | 3 | Area 4 |
| VHM0821 | 19 | 28 | 9 | 2.17 | 20 | 2 | Area 4 |
| VHM0822 | 3 | 5 | 2 | 2.63 | 16 | 5 | Area 4 |
| VHM0822 | 7 | 27 | 20 | 6.60 | 20 | 3 | Area 4 |
| VHM0823 | 16 | 17 | 1 | 1.56 | 24 | 1 | Area 4 |
| VHM0823 | 19 | 23 | 4 | 1.23 | 22 | 1 | Area 4 |
| VHM0001 | 17 | 18 | 1 | 0.81 | 16 | 4 | Goschen |
| VHM0001 | 22 | 39 | 17 | 2.10 | - | - | Goschen |
| VHM0002 | 28 | 36 | 8 | 2.80 | 22 | 2 | Goschen |
| VHM0003 | 27 | 36 | 9 | 2.27 | 22 | 2 | Goschen |
| VHM0004 | 26 | 36 | 10 | 2.91 | 23 | 2 | Goschen |
| VHM0005 | 12 | 14 | 2 | 2.15 | 21 | 2 | Goschen |
| VHM0005 | 21 | 36.5 | 15.5 | 1.61 | 19 | 9 | Goschen |
| VHM0007 | 12 | 17 | 5 | 2.14 | 16 | 4 | Goschen |
| VHM0007 | 22 | 34 | 12 | 2.08 | 19 | 4 | Goschen |
| VHM0007 | 36 | 39 | 3 | 2.73 | 23 | 7 | Goschen |

| Hole ID | From (m) | To (m) | Interval (m) | Total Heavy Minerals (THM) (%) | Slimes (%) | Oversize (%) | Location |
|---------|-------------|-----------|-----------------|--------------------------------------|---------------|-----------------|----------|
| VHM0017 | 6 | 10 | 4 | 2.58 | 10 | 5 | Goschen |
| VHM0018 | 1 | 10 | 9 | 15.71 | 18 | 2 | Goschen |
| VHM0083 | 0 | 1 | 1 | 1.64 | 23 | 1 | Goschen |
| VHM0083 | 8 | 10 | 2 | 1.88 | 4 | 2 | Goschen |
| VHM0083 | 13 | 18 | 5 | 12.58 | 9 | 1 | Goschen |
| VHM0083 | 25 | 29 | 4 | 1.01 | 12 | 1 | Goschen |
| VHM0083 | 36 | 41 | 5 | 4.34 | 17 | 9 | Goschen |
| VHM0083 | 45 | 48 | 3 | 1.41 | 42 | 7 | Goschen |
| VHM0083 | 50 | 54 | 4 | 4.77 | 39 | 7 | Goschen |
| VHM0084 | 8 | 15 | 7 | 3.45 | 17 | 4 | Goschen |
| VHM0084 | 27 | 31 | 4 | 0.89 | 17 | 0 | Goschen |
| VHM0084 | 35 | 42 | 7 | 1.91 | 20 | 7 | Goschen |
| VHM0084 | 45 | 54 | 9 | 2.37 | 37 | 6 | Goschen |
| VHM0742 | 16 | 26 | 10 | 1.25 | 21 | 3 | Goschen |
| VHM0742 | 32 | 34 | 2 | 0.97 | 19 | 5 | Goschen |
| VHM0743 | 14 | 24 | 10 | 1.52 | 21 | 2 | Goschen |
| VHM0743 | 30 | 35 | 5 | 1.31 | 24 | 12 | Goschen |
| VHM0744 | 13 | 20 | 7 | 1.39 | 18 | 2 | Goschen |
| VHM0744 | 22 | 23 | 1 | 1.07 | 20 | 0 | Goschen |
| VHM0744 | 29 | 31 | 2 | 0.89 | 21 | 3 | Goschen |
| VHM0745 | 14 | 19 | 5 | 1.72 | 18 | 4 | Goschen |
| VHM0745 | 21 | 23 | 2 | 1.06 | 20 | 0 | Goschen |
| VHM0745 | 30 | 32 | 2 | 1.12 | 23 | 4 | Goschen |
| VHM0746 | 14 | 18 | 4 | 1.58 | 24 | 3 | Goschen |
| VHM0746 | 21 | 22 | 1 | 0.91 | 22 | 1 | Goschen |
| VHM0746 | 29 | 31 | 2 | 1.12 | 19 | 3 | Goschen |
| VHM0747 | 14 | 15 | 1 | 1.22 | 23 | 2 | Goschen |
| VHM0747 | 17 | 19 | 2 | 1.42 | 16 | 1 | Goschen |
| VHM0747 | 29 | 32 | 3 | 1.64 | 23 | 8 | Goschen |
| VHM0748 | 10 | 11 | 1 | 1.03 | 21 | 5 | Goschen |
| VHM0748 | 16 | 20 | 4 | 1.14 | 25 | 1 | Goschen |
| VHM0748 | 29 | 30 | 1 | 1.36 | 21 | 1 | Goschen |
| VHM0749 | 8 | 9 | 1 | 1.30 | 13 | 6 | Goschen |
| VHM0749 | 18 | 20 | 2 | 0.87 | 22 | 1 | Goschen |
| VHM0749 | 23 | 24 | 1 | 0.96 | 21 | 0 | Goschen |
| VHM0749 | 30 | 32 | 2 | 0.97 | 23 | 0 | Goschen |
| VHM0750 | 7 | 8 | 1 | 4.64 | 11 | 3 | Goschen |
| VHM0750 | 20 | 21 | 1 | 1.22 | 21 | 9 | Goschen |
| VHM0761 | 16 | 27 | 11 | 1.44 | 21 | 1 | Goschen |
| VHM0762 | 16 | 23 | 7 | 1.48 | 22 | 3 | Goschen |
| VHM0783 | 14 | 25 | 11 | 1.17 | 20 | 1 | Goschen |
| VHM0784 | 14 | 27 | 13 | 1.30 | 19 | 3 | Goschen |
| VHM0785 | 14 | 21 | 7 | 1.18 | 18 | 3 | Goschen |
| VHM0785 | 23 | 24 | 1 | 1.44 | 17 | 1 | Goschen |
| VHM0786 | 14 | 24 | 10 | 1.39 | 19 | 5 | Goschen |
| VHM0786 | 34 | 35 | 1 | 0.87 | 45 | 9 | Goschen |
| VHM0786 | 38 | 44 | 6 | 1.92 | 24 | 9 | Goschen |
| VHM0787 | 6 | 7 | 1 | 1.77 | 19 | 2 | Goschen |
| VHM0787 | 9 | 10 | 1 | 1.83 | 21 | 8 | Goschen |
| VHM0787 | 14 | 18 | 4 | 1.25 | 23 | 1 | Goschen |
| VHM0787 | 22 | 23 | 1 | 1.01 | 16 | 0 | Goschen |
| VHM0788 | 10 | 11 | 1 | 0.85 | 19 | 9 | Goschen |
| VHM0788 | 19 | 23 | 4 | 1.36 | 21 | 1 | Goschen |
| VHM0789 | 5 | 6 | 1 | 0.85 | 12 | 3 | Goschen |

| Hole ID | From (m) | To (m) | Interval (m) | Total Heavy Minerals (THM) (%) | Slimes (%) | Oversize (%) | Location |
|---------|-------------|-----------|-----------------|-----------------------------------|---------------|-----------------|----------|
| VHM0789 | 17 | 19 | 2 | 1.18 | 19 | 3 | Goschen |
| VHM0790 | 17 | 19 | 2 | 1.47 | 15 | 2 | Goschen |
| VHM0791 | 10 | 11 | 1 | 1.01 | 23 | 9 | Goschen |
| VHM0791 | 17 | 20 | 3 | 1.42 | 16 | 5 | Goschen |
| VHM0792 | 12 | 13 | 1 | 0.98 | 22 | 13 | Goschen |
| VHM0792 | 19 | 20 | 1 | 1.16 | 19 | 1 | Goschen |
| VHM0797 | 15 | 19 | 4 | 0.99 | 17 | 1 | Goschen |
| VHM0797 | 21 | 26 | 5 | 1.00 | 20 | 1 | Goschen |
| VHM0809 | 15 | 16 | 1 | 0.81 | 17 | 0 | Goschen |
| VHM0809 | 20 | 21 | 1 | 0.95 | 24 | 0 | Goschen |
| VHM0809 | 23 | 24 | 1 | 0.94 | 18 | 1 | Goschen |
| VHM0810 | 20 | 24 | 4 | 1.03 | 19 | 0 | Goschen |
| VHM0812 | 5 | 7 | 2 | 1.43 | 7 | 2 | Goschen |
| VHM0812 | 17 | 18 | 1 | 1.31 | 16 | 3 | Goschen |
| VHM0812 | 20 | 21 | 1 | 0.93 | 20 | 3 | Goschen |
| VHM0813 | 19 | 20 | 1 | 1.40 | 15 | 4 | Goschen |
| VHM0814 | 10 | 13 | 3 | 0.97 | 22 | 2 | Goschen |
| VHM0814 | 20 | 23 | 3 | 1.09 | 21 | 2 | Goschen |
| VHM0815 | 20 | 22 | 2 | 1.20 | 23 | 1 | Goschen |

Reporting parameters:

1. Weighted Average THM Grade: Reported as the arithmetic mean of Total Heavy Mineral (THM) % across all samples within each intercept. This provides a representative average grade for each mineralised interval.
2. Heavy Liquid Separation (HLS): Results are based on HLS testing with bottom screen sizes of 20µm and 38µm, providing insight into recoverable mineral fractions.
3. Waste Inclusion Rule: A maximum of 1 metre of sub-threshold material (<0.8% THM) is permitted within an intercept if flanked by higher-grade material.
4. No High-Grade Cap: No top-cut has been applied to THM grades, allowing full representation of high-grade zones.
5. No Minimum Length Constraint: Intercepts are reported regardless of length, ensuring short but high-grade zones are not excluded.

Significant assays from mineral assemblage data from VHM Drilling within the Exploration Target

Table 5 Mineral assemblage results via Quantitative Automated Mineralogical Analysis (QEMScan).

| Composite ID | THM Assemblage | | | | | | | Tras h (%) | Location |
|--------------|----------------|-------------|---------------|---------------|---------------|---------------|----------|------------|----------|
| | Zirco n (%) | Rutil e (%) | Leucoxe n (%) | Ilmenit e (%) | Monazit e (%) | Xenotim e (%) | VH M (%) | | |
| 17CP000 1 | 7.8 | 7.8 | 8.4 | 13.0 | 0.9 | 0.3 | 38.3 | 61.7 | Area 3 |
| 17CP000 2 | 14.3 | 6.8 | 5.1 | 20.8 | 2.1 | 0.5 | 49.6 | 50.4 | Area 3 |
| 17CP000 4 | 14.4 | 5.6 | 3.7 | 13.0 | 2.4 | 0.4 | 39.5 | 60.5 | Area 3 |
| 17CP001 0 | 15.3 | 6.5 | 4.4 | 14.2 | 2.3 | 0.5 | 43.3 | 56.7 | Area 3 |
| 17CP001 6 | 16.2 | 9.2 | 7.4 | 17.9 | 2.7 | 0.5 | 53.9 | 46.1 | Area 3 |

For personal use only

| Composite ID | THM Assemblage | | | | | | | | Location |
|--------------|----------------|------------|---------------|--------------|--------------|--------------|---------|----------|----------|
| | Zircon (%) | Rutile (%) | Leucosene (%) | Ilmenite (%) | Monazite (%) | Xenotime (%) | VHM (%) | Tras (%) | |
| 17CP0017 | 12.2 | 3.0 | 2.0 | 10.7 | 2.4 | 0.4 | 30.6 | 69.4 | Area 3 |
| 17CP0019 | 16.5 | 9.6 | 9.3 | 18.1 | 2.7 | 0.8 | 56.9 | 43.1 | Area 3 |
| 17CP0020 | 18.1 | 4.9 | 2.7 | 15.1 | 3.1 | 0.6 | 44.5 | 55.5 | Area 3 |
| 17CP0024 | 3.1 | 1.5 | 1.4 | 4.7 | 0.7 | 0.1 | 11.4 | 88.6 | Area 3 |
| 17CP0025 | 17.4 | 8.9 | 9.1 | 20.9 | 2.8 | 0.5 | 59.6 | 40.4 | Area 3 |
| 17CP0026 | 19.9 | 6.4 | 4.0 | 16.0 | 3.0 | 0.5 | 49.7 | 50.3 | Area 3 |
| 17CP0029 | 19.3 | 6.6 | 3.8 | 18.8 | 3.1 | 0.5 | 52.2 | 47.8 | Area 3 |
| 17CP0036 | 2.8 | 1.1 | 1.8 | 3.9 | 0.5 | 0.1 | 10.1 | 89.9 | Area 3 |
| 17CP0038 | 2.7 | 1.7 | 1.4 | 4.1 | 0.2 | 0.1 | 10.2 | 89.8 | Area 3 |
| 17CP0044 | 9.6 | 7.7 | 7.1 | 11.9 | 2.2 | 0.2 | 38.7 | 61.3 | Area 3 |
| 17CP0046 | 6.0 | 4.2 | 4.1 | 7.7 | 1.8 | 0.2 | 24.1 | 75.9 | Area 3 |
| 17CP0047 | 4.4 | 3.3 | 3.6 | 7.5 | 0.9 | 0.2 | 19.9 | 80.1 | Area 3 |
| 17CP0050 | 9.8 | 7.4 | 6.2 | 12.9 | 2.0 | 0.2 | 38.4 | 61.6 | Area 3 |
| 17CP0051 | 4.3 | 3.6 | 3.0 | 6.7 | 0.7 | 0.1 | 18.5 | 81.5 | Area 3 |
| 17CP0052 | 5.0 | 2.8 | 2.1 | 6.1 | 1.1 | 0.1 | 17.1 | 82.9 | Area 3 |
| 17CP0054 | 16.2 | 10.7 | 8.4 | 19.5 | 2.4 | 0.4 | 57.5 | 42.5 | Area 3 |
| 17CP0055 | 13.3 | 5.9 | 3.7 | 14.1 | 2.5 | 0.2 | 39.7 | 60.3 | Area 3 |
| 17CP0059 | 13.7 | 7.9 | 6.2 | 17.5 | 2.3 | 0.3 | 47.9 | 52.1 | Area 3 |
| 17CP0060 | 13.2 | 9.7 | 6.9 | 20.3 | 2.5 | 0.3 | 52.9 | 47.1 | Area 3 |
| 17CP0061 | 13.8 | 7.2 | 4.4 | 15.4 | 2.8 | 0.6 | 44.2 | 55.8 | Area 3 |
| 17CP0062 | 19.6 | 18.1 | 18.7 | 23.8 | 2.3 | 0.6 | 83.1 | 16.9 | Area 3 |
| 17CP0063 | 11.7 | 8.6 | 7.2 | 22.8 | 1.7 | 0.5 | 52.4 | 47.6 | Area 3 |
| 17CP0064 | 8.9 | 4.0 | 2.9 | 9.0 | 1.5 | 0.3 | 26.7 | 73.3 | Area 3 |
| 17CP0065 | 13.6 | 10.7 | 8.0 | 16.8 | 2.2 | 0.5 | 51.9 | 48.1 | Area 3 |
| 17CP0066 | 12.3 | 4.3 | 3.0 | 12.6 | 1.8 | 0.3 | 34.4 | 65.6 | Area 3 |
| 17Q0003 | 31.0 | 7.1 | 7.2 | 24.7 | 6.1 | 1.1 | 77.1 | 22.9 | Area 3 |
| 17Q0004 | 31.8 | 10.9 | 6.4 | 28.5 | 5.3 | 1.0 | 83.8 | 16.2 | Area 3 |
| 17Q0010 | 23.4 | 16.3 | 12.4 | 30.9 | 3.2 | 0.7 | 86.9 | 13.1 | Area 3 |
| 17Q0011 | 21.2 | 12.5 | 10.0 | 29.7 | 3.6 | 0.8 | 77.7 | 22.3 | Area 3 |
| 17Q0012 | 1.9 | 1.4 | 1.3 | 2.5 | 0.3 | 0.1 | 7.6 | 92.4 | Area 3 |

For personal use only

| Composite ID | THM Assemblage | | | | | | | | Location |
|--------------|----------------|------------|---------------|--------------|--------------|--------------|---------|------------|----------|
| | Zircon (%) | Rutile (%) | Leucosene (%) | Ilmenite (%) | Monazite (%) | Xenotime (%) | VHM (%) | Tras h (%) | |
| 17Q0013 | 3.7 | 1.5 | 1.2 | 6.5 | 0.5 | 0.1 | 13.5 | 86.5 | Area 3 |
| 17Q0014 | 26.5 | 16.3 | 11.2 | 28.6 | 4.1 | 0.9 | 87.6 | 12.4 | Area 3 |
| 17Q0015 | 2.5 | 1.5 | 1.3 | 6.1 | 0.4 | 0.1 | 11.8 | 88.2 | Area 3 |
| 17Q0016 | 1.6 | 5.8 | 8.1 | 22.6 | 0.1 | 0.3 | 38.6 | 61.4 | Area 3 |
| 17Q0019 | 0.4 | 1.6 | 2.5 | 1.5 | - | 0.1 | 6.0 | 94.0 | Area 3 |
| 19Q0012 | 24.3 | 13.4 | 9.3 | 31.7 | 3.8 | 1.0 | 83.4 | 16.6 | Area 3 |
| 19Q0013 | 28.0 | 9.1 | 7.5 | 30.9 | 5.3 | 0.9 | 81.7 | 18.3 | Area 3 |
| 19Q0014 | 2.0 | 1.8 | 3.9 | 12.1 | 0.9 | 0.1 | 20.8 | 79.2 | Area 3 |
| 19Q0015 | 1.6 | 1.1 | 4.5 | 6.7 | 0.2 | 0.1 | 14.1 | 85.9 | Area 3 |
| 19Q0068 | 22.5 | 14.1 | 8.7 | 36.4 | 2.7 | 0.7 | 85.2 | 14.8 | Area 3 |
| 19Q0069 | 7.6 | 7.6 | 7.3 | 18.6 | 1.0 | 0.2 | 42.3 | 57.7 | Area 3 |
| 19Q0070 | 20.4 | 11.6 | 8.7 | 35.1 | 2.3 | 0.7 | 78.8 | 21.2 | Area 3 |
| 19Q0071 | 22.8 | 13.8 | 8.4 | 35.4 | 2.7 | 0.6 | 83.7 | 16.3 | Area 3 |
| 19Q0072 | 21.2 | 14.2 | 8.8 | 34.0 | 2.3 | 0.5 | 80.9 | 19.1 | Area 3 |
| 19Q0073 | 25.3 | 13.9 | 8.0 | 32.5 | 3.3 | 0.8 | 83.8 | 16.2 | Area 3 |
| 17Q0005 | 6.0 | 4.2 | 4.9 | 10.4 | 0.8 | 0.3 | 26.7 | 73.3 | Area 4 |
| 17Q0006 | 17.1 | 12.7 | 11.2 | 25.8 | 3.2 | 0.6 | 70.6 | 29.4 | Area 4 |
| 17Q0007 | 8.9 | 7.4 | 8.0 | 13.2 | 1.1 | 0.3 | 38.9 | 61.1 | Area 4 |
| 17Q0008 | 5.1 | 4.8 | 6.3 | 10.1 | 0.7 | 0.2 | 27.2 | 72.8 | Area 4 |
| 17Q0009 | 2.9 | 2.0 | 1.6 | 8.8 | 0.3 | 0.1 | 15.7 | 84.3 | Area 4 |
| 17Q0020 | 25.2 | 16.9 | 11.9 | 33.4 | 2.2 | 0.8 | 90.4 | 9.6 | Area 4 |
| 17Q0021 | 26.3 | 16.2 | 8.1 | 30.6 | 3.0 | 0.8 | 85.1 | 14.9 | Area 4 |
| 18Q0001 | 27.3 | 12.5 | 9.2 | 31.9 | 3.8 | 0.8 | 85.5 | 14.5 | Area 4 |
| 18Q0002 | 16.5 | 18.1 | 13.1 | 29.2 | 1.3 | 0.5 | 78.7 | 21.3 | Area 4 |
| 18Q0003 | 11.8 | 11.7 | 7.8 | 23.7 | 1.9 | 0.3 | 57.2 | 42.8 | Area 4 |
| 18Q0004 | 14.0 | 9.4 | 6.2 | 16.1 | 1.2 | 0.4 | 47.2 | 52.8 | Area 4 |
| 19Q0016 | 26.6 | 16.9 | 14.0 | 28.6 | 3.2 | 1.3 | 90.5 | 9.5 | Area 4 |
| 19Q0017 | 18.6 | 13.9 | 13.1 | 21.6 | 3.2 | 0.8 | 71.1 | 28.9 | Area 4 |
| 19Q0018 | 2.1 | 2.7 | 6.3 | 8.8 | 0.4 | 0.1 | 20.4 | 79.6 | Area 4 |
| 19Q0019 | 24.8 | 9.4 | 6.3 | 24.1 | 6.0 | 0.8 | 71.4 | 28.6 | Area 4 |
| 19Q0020 | 30.0 | 13.6 | 9.6 | 31.1 | 4.0 | 1.0 | 89.4 | 10.6 | Area 4 |
| 19Q0021 | 26.9 | 15.7 | 10.5 | 31.3 | 2.8 | 0.8 | 87.9 | 12.1 | Area 4 |
| 19Q0022 | 26.5 | 14.7 | 13.4 | 32.7 | 3.1 | 0.5 | 91.0 | 9.0 | Area 4 |
| 19Q0023 | 27.5 | 14.1 | 13.2 | 30.2 | 4.0 | 1.3 | 90.1 | 9.9 | Area 4 |
| 19Q0024 | 28.8 | 16.4 | 13.6 | 29.0 | 2.8 | 1.1 | 91.7 | 8.3 | Area 4 |
| 19Q0025 | 31.4 | 14.0 | 12.7 | 28.8 | 4.2 | 1.3 | 92.3 | 7.7 | Area 4 |
| 19Q0026 | 20.0 | 13.3 | 10.2 | 28.9 | 2.8 | 0.4 | 75.6 | 24.4 | Area 4 |
| 19Q0027 | 19.4 | 12.8 | 9.4 | 29.7 | 4.3 | 0.5 | 76.1 | 23.9 | Area 4 |
| 19Q0028 | 18.7 | 13.7 | 10.8 | 24.2 | 2.3 | 0.9 | 70.6 | 29.4 | Area 4 |
| 19Q0029 | 13.4 | 11.8 | 10.1 | 19.1 | 1.8 | 0.4 | 56.5 | 43.5 | Area 4 |
| 19Q0030 | 17.7 | 10.8 | 10.0 | 27.5 | 3.2 | 0.6 | 69.9 | 30.1 | Area 4 |
| 19Q0031 | 18.7 | 13.9 | 13.5 | 22.0 | 3.4 | 0.7 | 72.1 | 27.9 | Area 4 |
| 19Q0032 | 2.2 | 2.6 | 3.9 | 7.7 | 0.3 | 0.1 | 16.8 | 83.2 | Area 4 |
| 19Q0033 | 17.3 | 10.8 | 7.9 | 21.4 | 2.8 | 0.3 | 60.5 | 39.5 | Area 4 |
| 19Q0034 | 2.7 | 4.2 | 6.1 | 12.0 | 0.7 | 0.2 | 25.9 | 74.1 | Area 4 |
| 19Q0035 | 5.4 | 4.9 | 7.8 | 14.3 | 0.8 | 0.2 | 33.5 | 66.5 | Area 4 |
| 19Q0036 | 12.5 | 17.2 | 12.6 | 29.6 | 3.3 | 0.6 | 75.8 | 24.2 | Area 4 |
| 19Q0037 | 33.7 | 12.1 | 7.2 | 25.7 | 6.8 | 1.4 | 86.9 | 13.1 | Area 4 |
| 19Q0038 | 31.1 | 14.4 | 12.4 | 27.5 | 4.2 | 1.2 | 90.7 | 9.3 | Area 4 |
| 19Q0039 | 23.7 | 12.7 | 9.9 | 22.9 | 3.7 | 0.6 | 73.5 | 26.5 | Area 4 |
| 19Q0040 | 1.8 | 4.0 | 6.8 | 9.4 | 0.4 | 0.1 | 22.5 | 77.5 | Area 4 |
| 19Q0041 | 28.4 | 11.2 | 6.7 | 29.0 | 5.6 | 0.6 | 81.6 | 18.4 | Area 4 |
| 18Q0005 | 4.9 | 7.9 | 8.5 | 38.0 | 0.6 | 0.3 | 60.1 | 39.9 | Gosche n |

| Composite ID | THM Assemblage | | | | | | | Location | |
|--------------|----------------|------------|---------------|--------------|--------------|--------------|---------|----------|------------|
| | Zircon (%) | Rutile (%) | Leucoxene (%) | Ilmenite (%) | Monazite (%) | Xenotime (%) | VHM (%) | | Tras h (%) |
| 18Q0006 | 0.4 | 3.1 | 5.6 | 3.9 | 0.1 | 0.04 | 13.1 | 86.9 | Gosche n |
| 18Q0007 | 20.1 | 10.6 | 8.2 | 25.0 | 3.4 | 0.6 | 67.9 | 32.1 | Gosche n |
| 18Q0012 | 0.7 | 3.1 | 4.4 | 9.6 | 0.1 | 0.1 | 18.0 | 82.0 | Gosche n |
| 18Q0013 | 1.7 | 1.4 | 1.4 | 3.5 | 0.3 | 0.05 | 8.3 | 91.7 | Gosche n |
| 18Q0014 | 2.7 | 3.9 | 4.1 | 3.9 | - | 0.2 | 14.8 | 85.2 | Gosche n |
| 18Q0015 | 5.4 | 3.7 | 3.5 | 9.0 | 0.6 | 0.2 | 22.4 | 77.6 | Gosche n |

Notes:

1. Mineral assemblage reported based on the composite sample ID.
2. Mineral assemblage, via QEMScan Particle Analysis, is reported as a percentage of in-situ THM content.
3. Recoverable Zircon Grade is calculated by THM Grade multiplied by Zircon Grade.
4. Recoverable Rutile Grade is calculated by THM Grade multiplied by Rutile Grade.
5. Recoverable Leucoxene Grade is calculated by THM Grade multiplied by Leucoxene Grade.
6. Recoverable Ilmenite Grade is calculated by THM Grade multiplied by Ilmenite Grade.
7. Recoverable Monazite Grade is calculated by THM Grade multiplied by Monazite Grade.
8. Recoverable Xenotime Grade is calculated by THM Grade multiplied by Xenotime Grade.

For personal use only