

ASX Announcement

3 November 2025

Deep Drill Hole 25BRD0037 Successfully Completed at Briggs

HIGHLIGHTS

- Drillhole 25BRD0037, designed to drill across the entire mineralised system at the Briggs Copper Project including a deep VTEM geophysical target immediately adjacent to the southwest margin of the existing mineral resource estimate (MRE), was successfully completed at a down-hole depth of 809.9m.
- Geological logging of the drill core indicates that porphyry copper style mineralisation is present along the entire length of the core with the strongest copper mineralisation and alteration visible ~100m either side of the contact between the porphyritic granodiorite and the enclosing volcanic sediments at ~500m, in line with pre-drilling expectations.
- Mineralisation and alteration intensity slowly decays from a down-hole depth of ~650m to end of hole at 809.9m.
- Narrow, mm- to sub-mm- sulphide veins with pyrite and chalcopyrite are present in mineralised volcanic sandstones at down-hole depths below 550m and are interpreted to explain the VTEM anomaly.
- Assay results for the upper 231m of 25BRD0037 are expected in the next 2-3 weeks, with assays for the remainder of the hole to follow over the subsequent 4-6 weeks.
- 25BRD0037 is partially funded by a \$250,000 grant under the Queensland Government's Collaborative Exploration Initiative.
- The drilling program has been extended, with a new hole (25BRD0038) collared on an 80m step out to the northwest of 25BRD0037.
- 25BRD0038 will test below the peak of the surface copper-in-soils geochemical anomaly and is along strike from the stronger zones of visible copper mineralisation in 25BRD0037.
- Data from the 2025 drilling program will inform ongoing technical studies and support further resource expansion and metallurgical domaining, enhancing project definition.

Managing Director, Grant Craighead, said: *"We are very pleased with progress at Briggs. The current drilling is validating our geological and resource models, and reaffirms the importance of the southwestern contact zone, between the porphyritic granodiorite intrusion and the surrounding volcanic sediments, as a setting that hosts higher grade copper mineralisation. We are further evaluating the southwestern contact zone in our next drill hole, which will also test below a strong surface geochemical anomaly."*

Canterbury Resources Limited (ASX: CBY, “the Company” or “Canterbury”) provides the following update from its ongoing drilling activities at the Briggs Copper Project in Central Queensland.

Deep diamond drill hole 25BRD0037 has been completed at a down-hole depth of 809.9m (refer Figure 1 and Table 1). The hole was designed to drill across the entire mineralised system at Briggs including a deep VTEM geophysical target immediately adjacent to the southwest margin of the existing mineral resource estimate (MRE).

A summary geological log of the 25BRD0037 is presented in Table 2, with lithologies shown on the down-hole trace in Figure 2.

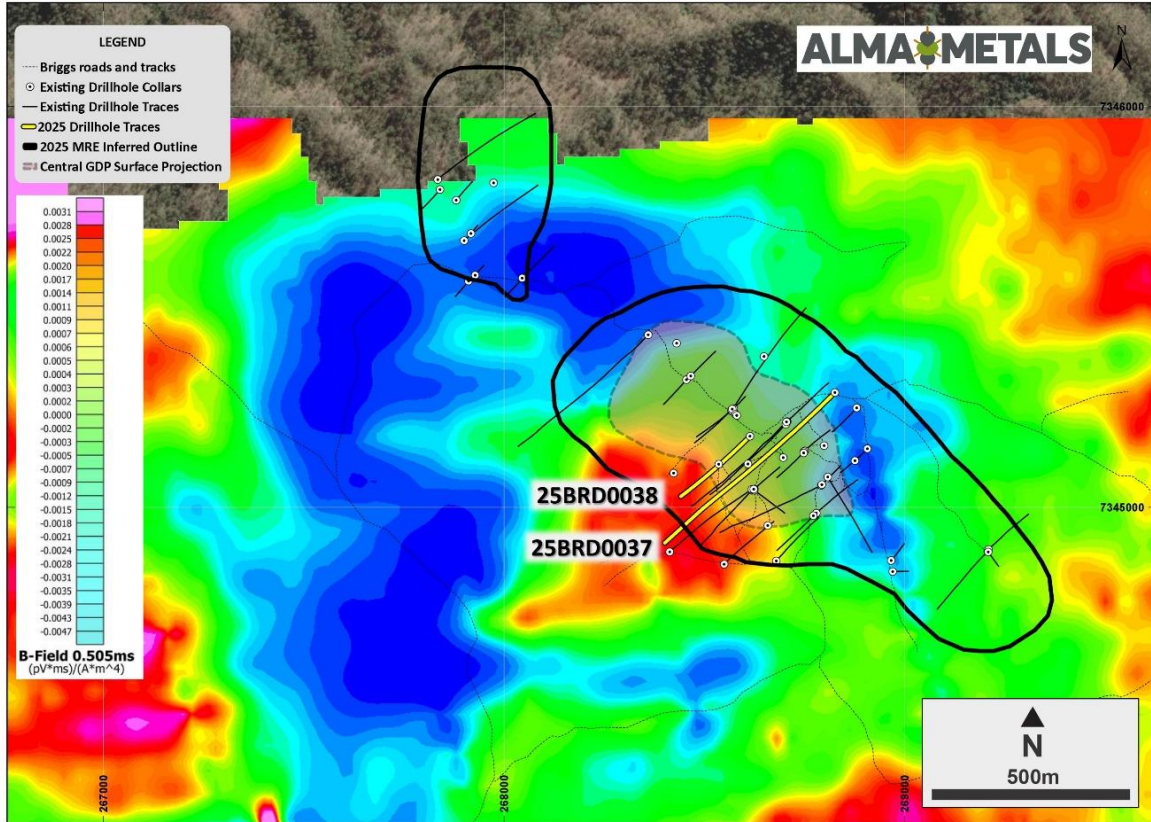


Figure 1 Plan view of the Briggs deposit showing the outline of the MRE, drill collars, the recently completed hole (25BRD0037) and the current hole (25BRD0038) on a background image of the B-field of the VTEM survey.

Table 1 Drill Collar Details (GDA2020 Zone 56)

Hole ID	Easting (m)	Northing (m)	RL (m)	Dip	Azimuth (T)	Hole Depth
25BRD0037	268,825	7,345,285	197m	-52.5	225	809.9m TD
25BRD0038	268,613	7,345,176	187m	-50	225	350m (planned)

25BRD0037 was collared in volcanic-sediments and drilled across the entire porphyritic granodiorite intrusion and back out into volcanic-sediments across a complex contact zone at a down-hole depth of ~500m (refer Figure 2). Logging shows a strong correlation between observed lithologies and mineralisation intensity, closely matching the block model developed for the April 2025 MRE update¹.

Porphyry style quartz-sulphide veins are ubiquitous, but with the highest intensity of veining, alteration and visible copper mineralisation noted 100m either side of the contact zone between down-hole depths of 374m to 578m (examples in Figures 3-5 inclusive). Mineralisation and alteration intensity slowly decreases from 650m down-hole depth to the end of the hole (refer Table 2).

¹ CBY ASX release 10 April 2025

Narrow, mm- to sub-mm- sulphide veins containing pyrite and/or chalcopyrite are present in the volcanic sediments below 550m down-hole depth. Testing with a multi-meter has shown that these sulphide veins are locally interconnected and conductive and therefore may be the cause of the VTEM anomaly.

A new drill hole (25BRD0038) has commenced, testing the along-strike continuation of the more intensely mineralised contact zone on an 80m step out to the northwest of 25BRD0037 (refer Figure 1 and Table 1).

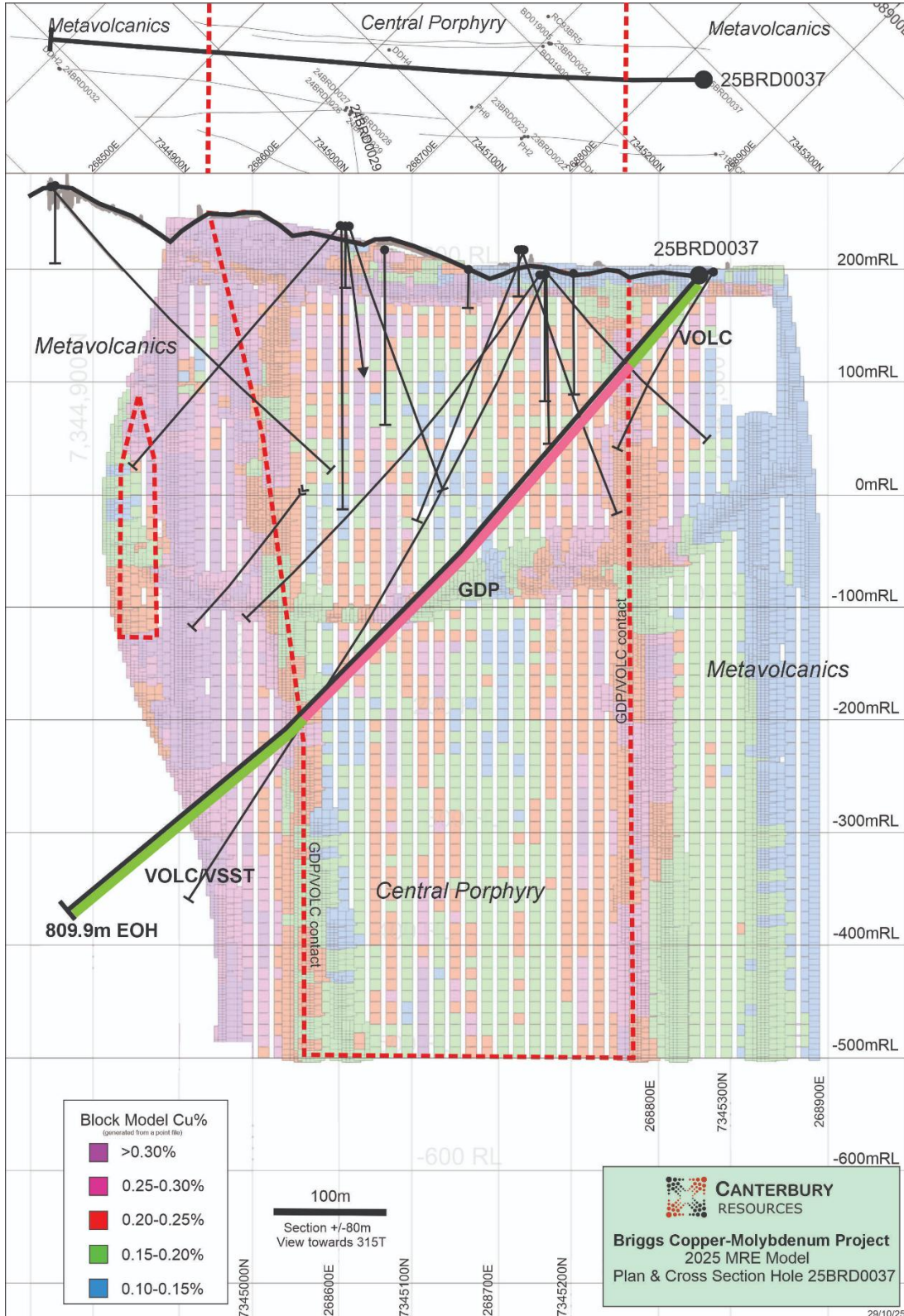


Figure 2 Cross Section showing down-hole geology in 25BRD0037 and the copper grades from the MRE block model estimate.




Figure 3 Composite B-vein containing quartz and chalcopyrite in volcanoclastic sediment at 499.8m downhole depth in 25BRD0037. From within a 1.8m wide interval visually estimated to contain 1% chalcopyrite (0.35% Cu*). Core diameter 61mm.



Figure 4 Composite B-vein with quartz and chalcopyrite in altered granodiorite porphyry at 525.5m downhole depth in 25BRD0037. From within a 17.4m wide interval visually estimated to contain 0.75% chalcopyrite (0.25% Cu*). Core diameter 61mm.



Figure 5 UST textured magmatic quartz body at 495.7m downhole depth 25BRD0037. From within a 0.6m wide interval visually estimated to contain 1% chalcopyrite (0.35% Cu*). Core diameter 61mm.

*** DISCLAIMER:** Visual estimates of mineral abundance and copper grade should never be considered a proxy or substitute for laboratory analysis where concentrations or grade are the factor of principal economic interest. Visual estimates also potentially provide no information regarding impurities or deleterious physical properties relevant to valuations. Laboratory assay results are required to determine the widths and grade of the visible mineralisation reported in preliminary geological logging. The Company will update the market when laboratory analytical results become available.

For personal use only

Table 2 Summary geological log of hole 25BRD0037

From (m)	To (m)	Lithology	Alteration Facies	Comments	Estimated Chalcopyrite %	Estimated Cu grade*
0.0	7.5	COLL		Soil, colluvium and core loss	0.00%	0.00%
7.5	17.2	VOLC	Potassic	Volcaniclastic sediments with minor quartz vein stockwork and minor biotite (potassic) alteration. Base of oxidation at 11.8m.	Trace to 0.50%	0.15% to 0.20%
17.2	20.2	DPHB		Post mineral dyke with granodiorite xenoliths	0.00%	0.00%
20.2	53.7	VOLC	Potassic	Volcaniclastic sediments with K-feldspar and sericite in veinlets and selvages to minor quartz vein stockworks. Local carbonate stringers.	Trace to 0.50%	0.10% to 0.20%
53.7	68.3	VOLC	Potassic + Phyllic	Quartz and K-feldspar stockwork veins (<5% of rock mass) with chalcopyrite pyrite and magnetite in potassically altered volcaniclastic rocks. Sericitic haloes indicate minor phyllic overprint.	0.50% to 1.00%	0.20% to 0.30%
68.3	70.7	GPD1	Potassic	Granodiorite dyke with minor volcaniclastic sediment xenoliths. Chilled margins. Minor stockwork quartz veining with chalcopyrite, pyrite and muscovite.	Trace to 0.50%	0.10% to 0.20%
70.7	106.8	VOLC	Potassic	Volcaniclastic sediments with minor granodiorite dykes. Pervasive biotite alteration, locally with chlorite. 5% stockwork quartz-kspars-pyrite-chalcopyrite veins, locally with sericitic haloes.	0.50% to 0.75%	0.15% to 0.25%
106.8	129.2	GDP1	Potassic	Predominantly porphyritic granodiorite with minor fragments of volcaniclastic sediments and minor zones of less porphyritic granodiorite. Stockwork veins of quartz-kspars with pyrite and chalcopyrite, with increasing abundance down-hole.	Trace to 0.50%	0.10% to 0.20%
129.2	131.0	DPHB		Post mineral dyke with chilled margins.	0.00%	0.00%
131.0	189.8	GDP1	Potassic	Porphyritic granodiorite with 10-15% stockwork veining comprising quartz-kspars with varying amounts of chalcopyrite, pyrite and molybdenite. Local presence of anhydrite in the veins.	0.75% to 1.00%	0.25% to 0.30%
189.8	195.4	GDP1	Argillic	Intense quartz veined (stockwork) porphyritic granodiorite with argillic alteration overprinting kspars and local quartz-pyrite-muscovite veining (phyllic alteration).	Trace to 0.50%	0.10% to 0.20%
195.4	205.3	GDP1	Phyllic	As above but significantly less quartz stockwork veining and almost no overprinting argillic alteration. Molybdenite present in some veins in association with muscovite.	Trace to 0.50%	0.10% to 0.20%
205.3	209.8	DPHB		Post mineral dyke with chilled margins.	0.00%	0.00%
209.8	223.6	GDP1	Potassic	As above but quartz stockwork veining back up to 20% volume. Molybdenite present in some veins in association with muscovite.	Trace to 0.50%	0.10% to 0.20%
223.6	256.9	GDP1	Potassic + Phyllic	5-15% quartz veins stockworks in porphyritic granodiorite. Narrow but intense k-spars and biotite selvages to stockwork veins.	0.50% to 1.00%	0.20% to 0.30%

For personal use only

From (m)	To (m)	Lithology	Alteration Facies	Comments	Estimated Chalcopyrite %	Estimated Cu grade*
256.9	262.0	GDP1	Phyllic + Argillic	Strong argillic overprint with relict muscovite in vein selvages. Molybdenite visible in stockwork veins.	Trace to 0.50%	0.10% to 0.20%
262.0	293.5	GDP1	Potassic + Phyllic	10-15% quartz stockwork veins overprinting potassic altered porphyritic granodiorite. Muscovite haloes on veins indicate phyllic overprint.	Trace to 0.50%	0.10% to 0.15%
293.5	295.7	DPHB		Post mineral dyke.	0.00%	0.00%
295.7	312.9	GDP1	Potassic + Argillic	Weakly potassic altered porphyritic granodiorite with 5-10% quartz vein stockwork containing quartz-kspar-pyrite-chalcopyrite. Local hematite overprint on stained feldspars near base of interval where argillic overprint is noted.	Trace to 0.50%	0.10% to 0.15%
312.9	315.8	DM1		Fine grained post-mineral dyke.	0.00%	0.00%
315.8	351.4	GDP1	Potassic	Red to grey granodiorite porphyry with local argillic alteration overprinting earlier potassic alteration. Minor chalcopyrite and molybdenite in intense quartz stockwork veining, comprising 10-25% of rock mass.	Trace to 0.50%	0.10% to 0.20%
351.4	362.3	GPD1	Argillic	Intense quartz vein stockworks comprising 20-40% of rock mass hosted in argillic altered porphyritic granodiorite. Stockwork veins contain minor volumes of chalcopyrite and pyrite and locally molybdenite.	Trace to 0.50%	0.10% to 0.20%
362.3	374.3	GPD1	Potassic	Less intense stockwork veining and less argillic alteration. Minor disseminated chalcopyrite, with intensity increasing towards end of the interval.	Trace to 0.50%	0.15% to 0.20%
374.3	444.2	GPD1	Potassic + Argillic	Potassic to argillic alteration overprinting porphyritic granodiorite, with well-developed quartz vein stockwork and increased abundance of chalcopyrite. Minor anhydrite noted in quartz vein stockworks.	0.50% to 1.00%	0.20% to 0.30%
444.2	450.0	VAGL	Potassic	Strong quartz-sulphide stockwork veins overprinting coarse volcanic sediments.	0.50% to 1.00%	0.20% to 0.30%
450.0	472.5	GDP1 GDP2	Potassic	Mixed zone of GDP1 and GDP2 with strong potassic alteration. 10% stockwork veins.	0.50% to 1.00%	0.20% to 0.30%
472.5	493.2	VOLC	Potassic	Volcaniclastic sediments with dykes of GDP1. Intense quartz-sulphide stockwork veins.	0.80% to 1.00%	0.30% to 0.35%
493.2	498.0	GDP1	Potassic	Silica flooded GDP1, local UST textures in magmatic quartz.	0.75% to 1.00%	0.25% to 0.35%
498.0	512.8	VOLC	Propylitic + Potassic	Volcaniclastic sediments with dm to m-scale dykes of GDP1 and GRNT. 10-15% quartz-sulphide stockwork veins.	0.75% to 1.50%	0.25% to 0.50%

For personal use only

From (m)	To (m)	Lithology	Alteration Facies	Comments	Estimated Chalcopyrite %	Estimated Cu grade*
512.8	534.0	GDP1	Potassic	Moderate to intense quartz vein stockworks with potassic alteration including anhydrite.	0.50% to 0.75%	0.20% to 0.25%
534.0	573.3	VOLC	Propylitic	Moderate quartz stockwork veining 10-15% by volume in moderately altered volcanoclastics. Minor potassic alteration in stockwork veins and their haloes.	0.50% to 0.75%	0.20% to 0.25%
573.3	594.7	VSST	Propylitic + Potassic	Pervasive chlorite alteration with local potassic zones and vein haloes.	0.30% to 0.50%	0.15% to 0.20%
594.7	612.4	VOLC	Propylitic	Relatively uniform volcanoclastic sediments with chlorite haloes around minor veins. Local potassic alteration (kspat and biotite) around quartz-sulphide veins.	0.50% to 1.00%	0.20% to 0.30%
612.4	698.4	VSST	Potassic	Volcanic sandstones with minor zones of coarser volcanoclastic sediments and crystal tuffs. Alteration intensity lower and more patchy than higher in the hole.	Trace to 0.50%	0.10% to 0.15%
698.4	809.9	VSST	Propylitic	Volcanic sandstones with locally well-developed bedding. Minor syn and post-mineral intrusive dykes. Low vein density. Predominantly propylitic alteration.	Trace to 0.30%	0.00% to 0.10%

*** DISCLAIMER:** Visual estimates of mineral abundance and copper grade should never be considered a proxy or substitute for laboratory analysis where concentrations or grade are the factor of principal economic interest. Visual estimates also potentially provide no information regarding impurities or deleterious physical properties relevant to valuations. Laboratory assay results are required to determine the widths and grade of the visible mineralisation reported in preliminary geological logging. The Company will update the market when laboratory analytical results become available next quarter.

Drill core for the upper 231m of the hole has been dispatched to the laboratory in Brisbane, with assays expected in ~2-3 weeks. The remainder of the hole has been submitted for assay with results expected in December.

Drill hole 25BRD0038 is expected to take two to three weeks to complete.

This announcement is authorised for release by Managing Director, Grant Craighead

For further information please contact:

Grant Craighead
 Managing Director
 M: +61 409 900 570
 E: gcraighead@canterburyresources.com.au

Michael Kotowicz
 Investor Relations Manager
 M: +61 416 233 145
 E: admin@canterburyresources.com.au

COMPETENT PERSONS STATEMENT

The Australasian Code for Reporting of Exploration Results, Mineral Resources and Ore Reserves (the 'JORC Code') sets out minimum standards, recommendations and guidelines for Public Reporting in Australasia of Exploration Results, Mineral Resources and Ore Reserves. The information contained in this announcement has been presented in accordance with the JORC Code (2012 edition) and references to "Measured, Indicated and Inferred Resources" are to those terms as defined in the JORC Code (2012 edition).

The information in this report that relates to Exploration Targets and Exploration Results is based on information compiled by Dr Frazer Tabearth (Managing Director of Alma Metals Limited) who is a Member of the Australian Institute of Geoscientists and Mr Michael Erceg (Executive Director of Canterbury Resources Ltd), who is a Member of the Australian Institute of Geoscientists and a Registered Professional Geologist.

Dr Tabearth and Mr Erceg have sufficient experience which is relevant to the style of mineralisation and type of deposit under consideration and to the activity being undertaken to qualify as Competent Persons as defined in the 2012 Edition of the 'Australasian Code for Reporting of Exploration Results, Mineral Resources and Ore Reserves'. Dr Tabearth and Mr Erceg consent to the inclusion in the report of the matters based on their information in the form and context in which it appears.

There is information in this announcement extracted from:

- (i) The Mineral Resource Estimate for the Briggs Copper Deposit, which was previously announced on 10 April 2025.*
- (ii) Exploration Results which were previously announced on 28 August 2024, 18 June 2025 and 1 October 2025.*

The company confirms that it is not aware of any new information or data that materially affects the information included in the original market announcements and, in the case of estimates of Exploration Targets and Mineral Resources, that all material assumptions and technical parameters underpinning the estimates in the relevant market announcement continue to apply and have not materially changed. The company confirms that the form and context in which the Competent Person's findings are presented have not been materially modified from the original market announcement.

FORWARD LOOKING STATEMENTS

Any forward-looking information contained in this news release is made as of the date of this news release. Except as required under applicable securities legislation, Canterbury does not intend, and does not assume any obligation, to update this forward-looking information. Any forward-looking information contained in this news release is based on numerous assumptions and is subject to all the risks and uncertainties inherent in the Company's business, including risks inherent in resource exploration and development. As a result, actual results may vary materially from those described in the forward-looking information. Readers are cautioned not to place undue reliance on forward-looking information due to the inherent uncertainty thereof.

ABOUT CANTERBURY RESOURCES LIMITED

Canterbury Resources Limited (ASX: CBY) is an ASX-listed resource company that creates shareholder wealth by generating and exploring potential Tier-1 projects in the southwest Pacific.

It is managed by an experienced team of resource professionals, who have a strong track record of exploration success throughout the region.

During the past decade the Company has generated and enhanced a portfolio of high risk/reward projects in eastern Australia and Papua New Guinea (PNG) that are prospective for porphyry copper-gold and epithermal gold-silver deposits.

High risk/reward exploration can be expensive and Canterbury forms partnerships to mitigate risk and defray cost. Current partners comprise Rio Tinto (ASX: RIO), Alma Metals (ASX: ALM) and Syndicate Minerals.

The Company has outlined significant Mineral Resource Estimates (MRE) at three deposits:

- Briggs copper deposit in Queensland, and
- Idzan Creek and Wamum Creek copper-gold deposits in PNG.

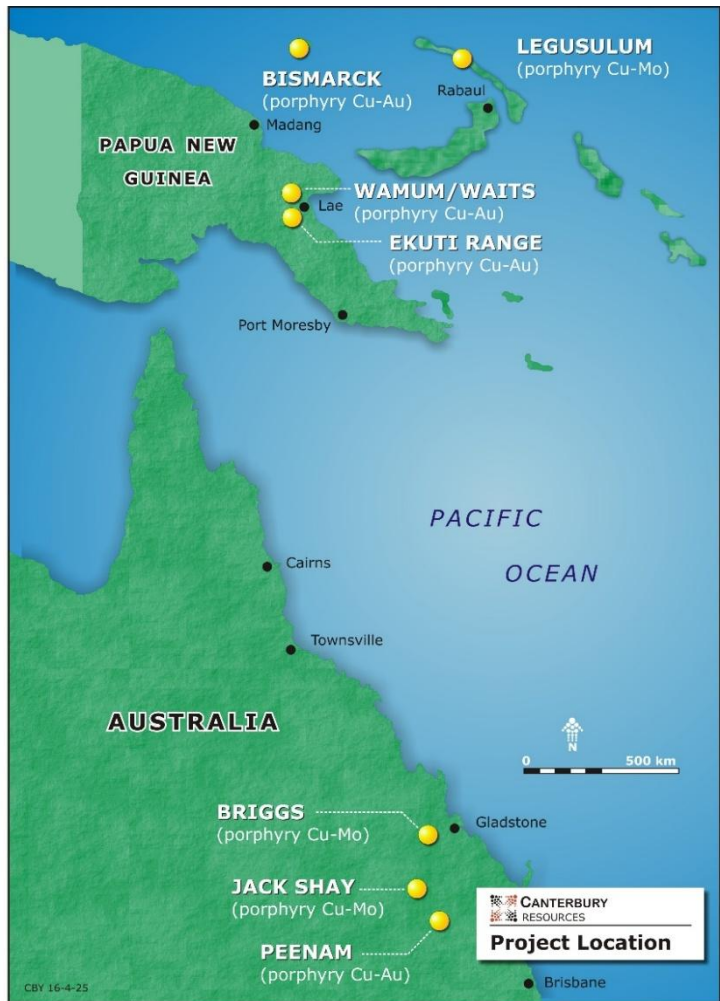
In aggregate these deposits contain 2.7Mt copper and 3.2Moz gold. Project geologists have identified multiple opportunities to significantly expand and enhance these resources.

Current Mineral Resource Estimates² (100% project basis) are:

Deposit	Category	Cut-off	Mt	Cu (%)	Mo (ppm)	Au (g/t)	Ag (g/t)
Idzan Creek	Inferred	0.2g/t Au	137	0.24	-	0.53	-
Wamum Ck	Inferred	0.2% Cu	142	0.31	-	0.18	-
Briggs	Indicated	0.15% Cu	137	0.25	39	-	0.7
Briggs	Inferred	0.15% Cu	793	0.20	35	-	0.5

Canterbury is not aware of any new information or data that materially affects the MREs and that all material assumptions and technical parameters underpinning the MREs continue to apply and have not materially changed.

Canterbury, and its Joint Venture partner Alma Metals, are undertaking a Scoping Study at the Briggs Copper Project assessing a large-scale, long-life mining operation producing highly marketable copper concentrate for sale to smelters.



² CBY ASX releases 26 November 2020 and 10 April 2025.

APPENDIX 1 - JORC TABLES
JORC Code, 2012 Edition – Table 1

Section 1 Sampling Techniques and Data
 (Criteria in this section apply to all succeeding sections.)

Criteria	JORC Code explanation	Commentary
Sampling techniques	<ul style="list-style-type: none"> Nature and quality of sampling (e.g. cut channels, random chips, or specific specialised industry standard measurement tools appropriate to the minerals under investigation, such as down hole gamma sondes, or handheld XRF instruments, etc). These examples should not be taken as limiting the broad meaning of sampling. Include reference to measures taken to ensure sample representivity and the appropriate calibration of any measurement tools or systems used. Aspects of the determination of mineralisation that are Material to the Public Report. In cases where 'industry standard' work has been done this would be relatively simple (e.g. 'reverse circulation drilling was used to obtain 1 m samples from which 3 kg was pulverised to produce a 30 g charge for fire assay'). In other cases, more explanation may be required, such as where there is coarse gold that has inherent sampling problems. Unusual commodities or mineralisation types (e.g. submarine nodules) may warrant disclosure of detailed information. 	<ul style="list-style-type: none"> Sample intervals are nominally 2m. Whole core has been transported to ALS Laboratories in Zillmere, Brisbane for cutting, sample preparation and assay.
Drilling techniques	<ul style="list-style-type: none"> Drill type (e.g. core, reverse circulation, open-hole hammer, rotary air blast, auger, Bangka, sonic, etc) and details (e.g. core diameter, triple or standard tube, depth of diamond tails, face-sampling bit or other type, whether core is oriented and if so, by what method, etc). 	<ul style="list-style-type: none"> Diamond drilling is PQ diameter from surface to 9.0m, HQ3 (61.1mm diameter) to 577.9m, and then NQ2 to the end of hole at 809.9m.
Sample recovery	<ul style="list-style-type: none"> Method of recording and assessing core and chip sample recoveries and results assessed. Measures taken to maximise sample recovery and ensure representative nature of the samples. Whether a relationship exists between sample recovery and grade and whether sample bias may have occurred due to preferential loss/gain of fine/coarse material. 	<ul style="list-style-type: none"> Core recovery determined during logging by reference to drillers marker blocks. Core recovery generally exceeds 95% in fresh rock.
Logging	<ul style="list-style-type: none"> Whether core and chip samples have been geologically and geotechnically logged to a level of detail to support appropriate Mineral Resource estimation, mining studies and metallurgical studies. Whether logging is qualitative or quantitative in nature. Core (or costean, channel, etc) photography. The total length and percentage of the relevant intersections logged. 	<ul style="list-style-type: none"> All drill core is photographed and logged to industry standard.
Sub-sampling techniques and sample preparation	<ul style="list-style-type: none"> If core, whether cut or sawn and whether quarter, half or all core taken. If non-core, whether riffled, tube sampled, rotary split, etc and whether sampled wet or dry. 	<ul style="list-style-type: none"> Core will be cut longitudinally using an Almonte type core saw. Samples are nominally on 2m intervals with ½ core being sampled. Sample will be fine crushed, rotary split,

For personal use only

For personal use only

Criteria	JORC Code explanation	Commentary
	<ul style="list-style-type: none"> For all sample types, the nature, quality and appropriateness of the sample preparation technique. Quality control procedures adopted for all sub-sampling stages to maximise representivity of samples. Measures taken to ensure that the sampling is representative of the in-situ material collected, including for instance results for field duplicate/second-half sampling. Whether sample sizes are appropriate to the grain size of the material being sampled. 	<ul style="list-style-type: none"> 250g pulverized (ALS prep code PREP31-AY). ¼ core duplicates will be taken every 20 samples. Quality control will be assessed for this batch once assays have been received.
Quality of assay data and laboratory tests	<ul style="list-style-type: none"> The nature, quality and appropriateness of the assaying and laboratory procedures used and whether the technique is considered partial or total. For geophysical tools, spectrometers, handheld XRF instruments, etc, the parameters used in determining the analysis including instrument make and model, reading times, calibrations factors applied and their derivation, etc. Nature of quality control procedures adopted (e.g. standards, blanks, duplicates, external laboratory checks) and whether acceptable levels of accuracy (i.e. lack of bias) and precision have been established. 	<ul style="list-style-type: none"> Samples will be assayed for base metals at ALS Laboratories by multi-element ultra trace, 4 acid digest, ICP-MS instrumentation (ALS code ME-MS61). Gold will be assayed by fire assay of a 30g aliquot with an ICP-AES finish (ALS Code Au-ICP21) Commercial standards alternating with a blank will be inserted every 25 samples. Duplicates will be created every 20 samples. Quality control will be assessed for this batch once assays have been received.
Verification of sampling and assaying	<ul style="list-style-type: none"> The verification of significant intersections by either independent or alternative company personnel. The use of twinned holes. Documentation of primary data, data entry procedures, data verification, data storage (physical and electronic) protocols. Discuss any adjustment to assay data. 	<ul style="list-style-type: none"> Drill hole 25BRD0037 was drilled across the entire known mineralised system at Briggs and will provide important information on short-range and long-range grade variation (see Figure 2 this release). Data is stored electronically in a database managed by a data administrator No adjustments are made to any assays.
Location of data points	<ul style="list-style-type: none"> Accuracy and quality of surveys used to locate drill holes (collar and down-hole surveys), trenches, mine workings and other locations used in Mineral Resource estimation. Specification of the grid system used. Quality and adequacy of topographic control. 	<ul style="list-style-type: none"> Drill collar coordinates have been determined by hand-held GPS survey which will be updated to Differential GPS. Down hole survey data is collected systematically at approximately 30m intervals using an Axis Champ Magshot 2310 digital directional survey tool. Grid references are provided in GDA2020 MGA Zone 56 Topographical control has been obtained by Lidar survey.
Data spacing and distribution	<ul style="list-style-type: none"> Data spacing for reporting of Exploration Results. Whether the data spacing, and distribution is sufficient to establish the degree of geological and grade continuity appropriate for the Mineral Resource and Ore Reserve estimation procedure(s) and classifications applied. Whether sample compositing has been applied. 	<ul style="list-style-type: none"> Hole 25BRD0037 is predominantly an infill hole into the Briggs Central Indicated and Inferred Resource. The data spacing, and distribution of drilling to date is sufficient to establish a degree of geological and grade continuity appropriate for Mineral Resource estimation and will ultimately be used to update the MRE.
Orientation of data in relation to geological structure	<ul style="list-style-type: none"> Whether the orientation of sampling achieves unbiased sampling of possible structures and the extent to which this is known, considering the deposit type. If the relationship between the drilling orientation and the orientation of key mineralised structures is considered to have introduced a sampling bias, this should be 	<ul style="list-style-type: none"> This hole tested potential higher-grade mineralisation straddling the geological contact between porphyritic granodiorite intrusions and the hosting volcanic sediments and will provide infill drilling within the previously defined indicated and inferred resource (ASX release dated 10 April 2025).

Criteria	JORC Code explanation	Commentary
	assessed and reported if material.	<ul style="list-style-type: none"> No sampling bias is expected based on the orientation of this drill hole.
Sample security	<ul style="list-style-type: none"> The measures taken to ensure sample security. 	<ul style="list-style-type: none"> Core is processed on site under the supervision of a company geologist. Whole core is palleted & strapped for transport by commercial carrier to ALS Zillmere preparation facility in Brisbane.
Audits or reviews	<ul style="list-style-type: none"> The results of any audits or reviews of sampling techniques and data. 	<ul style="list-style-type: none"> No audits or reviews of sampling techniques and data undertaken to date.

For personal use only

Section 2 Reporting of Exploration Results
 (Criteria listed in the preceding section also apply to this section.)

Criteria	JORC Code explanation	Commentary
Mineral tenement and land tenure status	<ul style="list-style-type: none"> Type, reference name/number, location and ownership including agreements or material issues with third parties such as joint ventures, partnerships, overriding royalties, native title interests, historical sites, wilderness or national park and environmental settings. The security of the tenure held at the time of reporting along with any known impediments to obtaining a license to operate in the area. 	<ul style="list-style-type: none"> EPM19198 (Briggs), EPM18504 (Mannersley), EPM28588 (Don River) and EPM27317 (Fig Tree), collectively “the Canterbury EPM’s” are located 50km west southwest of Gladstone in central Queensland. EPM 27894 (Ulam Range) and EPM27956 (Rocky Point) were acquired by Alma Metals as part of the JV with Canterbury and are adjacent to the Canterbury EPM’s. EPM19198, EPM18504, EPM28588 and EPM27317 are 51% owned by Alma Metals Ltd and 49% owned by Canterbury Resources Limited (ASX: CBY). Rio Tinto holds a 1.5% NSR interest in EPM19198 and EPM 18504. In July 2021, Alma Metals committed to a joint venture covering the four Canterbury EPM’s whereby it has the right to earn up to 70% joint venture interest by funding up to \$15.25M of assessment activity. The two EPM’s recently acquired by Alma Metals form part of the JV package. Alma Metals Ltd reached a 51% joint venture interest in the tenements in August 2024 and has commenced funding the final stage of the earn-in, under which a further \$10M must be spent on exploration and evaluation by 30 June 2031 for Alma to reach a 70% JV interest.
Exploration done by other parties	<ul style="list-style-type: none"> Acknowledgment and appraisal of exploration by other parties. 	<ul style="list-style-type: none"> Refer to ASX release from 10 April 2025 covering work by Noranda (1968-1972), Geopeko (early 1970s), Rio Tinto (2012-2016), Canterbury Resources (2019-2022) and Alma Metals (2021 to 2024).
Geology	<ul style="list-style-type: none"> Deposit type, geological setting and style of mineralisation. 	<ul style="list-style-type: none"> At Briggs, a granodiorite porphyry stock (GDP) with dimensions in excess of 500m by 200m has been drilled to a depth of ~500m at the Central Porphyry prospect. This stock has intruded volcanoclastic sediments with a zone of hornfels along the contact. The Central Porphyry is one of at least three intrusive centers comprising the Briggs Cu ± Mo porphyry prospect. Intrusive outcrop, soil geochemistry and magnetics (depressed susceptibility) indicate the existence of at least two other centers, referred to as the Northern and Southern Porphyry, that have been comparatively poorly explored. Copper as chalcopyrite with accessory molybdenum as molybdenite dominate the potentially economic minerals. A relatively thin oxide zone blankets the deposit. The GDP is pervasively altered to potassic style alteration (biotite – k-feldspar) overprinted by phyllic (sericite) alteration. Distribution of copper grade is relatively consistent and predictable within the GDP and in the contact hornfels. Banded silica bodies with UST textures have been observed at Northern, Central and Southern Porphyries. Similar quartz zones have been intersected in drilling. These siliceous bodies appear to be sub-vertical and dyke-like in character and may have formed at contacts between intrusive phases. The silica bodies are generally well mineralised. It is suggested that they represent emanations from a fertile parent intrusive at depth. The JV’s interpretation is that copper deposition at Briggs is multi-stage, with an earlier event associated with quartz - k-feldspar - chalcopyrite - molybdenite veins and a later cross-cutting event dominated by quartz - sericite -

For personal use only

For personal use only

		<p>chalcopyrite. The earlier event appears related to the intrusion of the granodiorite porphyry and potassic alteration, while the later event is thought to be related to phyllic alteration and an as-yet undiscovered intrusive at depth.</p> <ul style="list-style-type: none"> The earlier copper event is predominantly hosted within the granodiorite porphyry and the latter along the contact between the intrusive stock and volcanoclastic sediments, probably taking advantage of permeability afforded along intrusive contacts and faults with deposition controlled by brittle fracture and reaction with Fe-rich host rocks. 																					
Drill hole Information	<ul style="list-style-type: none"> A summary of all information material to the understanding of the exploration results including a tabulation of the following information for all Material drill holes: <ul style="list-style-type: none"> easting and northing of the drill hole collar elevation or RL (Reduced Level – elevation above sea level in metres) of the drill hole collar dip and azimuth of the hole down hole length and interception depth hole length. If the exclusion of this information is justified on the basis that the information is not Material and this exclusion does not detract from the understanding of the report, the Competent Person should clearly explain why this is the case. 	<ul style="list-style-type: none"> Drill hole 25BRD0037 was designed to drill across the entire known MRE and test a deep geophysical (VTEM) target on the SW side of the deposit (refer Figures in this release). Hole locations and orientation details are as follows, and as presented in Table 1 (this release): <table border="1" style="margin-left: auto; margin-right: auto;"> <thead> <tr> <th>Hole</th> <th>Easting (m)</th> <th>Northing (m)</th> <th>RL (m)</th> <th>Dip</th> <th>Azimuth (T)</th> <th>Depth (m)</th> </tr> </thead> <tbody> <tr> <td>25BRD0037</td> <td>268,825</td> <td>7,345,285</td> <td>197</td> <td>52.5</td> <td>225</td> <td>809.9</td> </tr> <tr> <td>25BRD0038</td> <td>268,613</td> <td>7,345,176</td> <td>187</td> <td>-50</td> <td>225</td> <td>350</td> </tr> </tbody> </table>	Hole	Easting (m)	Northing (m)	RL (m)	Dip	Azimuth (T)	Depth (m)	25BRD0037	268,825	7,345,285	197	52.5	225	809.9	25BRD0038	268,613	7,345,176	187	-50	225	350
Hole	Easting (m)	Northing (m)	RL (m)	Dip	Azimuth (T)	Depth (m)																	
25BRD0037	268,825	7,345,285	197	52.5	225	809.9																	
25BRD0038	268,613	7,345,176	187	-50	225	350																	
Data aggregation methods	<ul style="list-style-type: none"> In reporting Exploration Results, weighting averaging techniques, maximum and/or minimum grade truncations (eg cutting of high grades) and cut-off grades are usually Material and should be stated. Where aggregate intercepts incorporate short lengths of high-grade results and longer lengths of low-grade results, the procedure used for such aggregation should be stated and some typical examples of such aggregations should be shown in detail. The assumptions used for any reporting of metal equivalent values should be clearly stated. 	<ul style="list-style-type: none"> Significant intercepts of Cu and Mo are reported at 0.1%Cu, 0.2%Cu and 0.3% Cu cut-offs. Maximum internal dilution is 4m and minimum significant interval is 10m. 																					
Relationship between mineralisation widths and intercept lengths	<ul style="list-style-type: none"> These relationships are particularly important in the reporting of Exploration Results. If the geometry of the mineralisation with respect to the drill hole angle is known, its nature should be reported. If it is not known and only the down hole lengths are reported, there should be a clear statement to this effect (eg 'down hole length, true width not known'). 	<ul style="list-style-type: none"> Drill holes are predominantly designed to test across the dominant NW-SE structural grain. 																					
Diagrams	<ul style="list-style-type: none"> Appropriate maps and sections (with scales) and tabulations of intercepts should be included for any significant discovery being reported These should include but not be limited to a plan view of drill hole collar locations and 	<ul style="list-style-type: none"> See figures and tables in body of the report. 																					

	appropriate sectional views.	
Balanced reporting	<ul style="list-style-type: none"> Where comprehensive reporting of all Exploration Results is not practicable, representative reporting of both low and high grades and/or widths should be practiced to avoid misleading reporting of Exploration Results. 	<ul style="list-style-type: none"> Comprehensive reporting of all exploration results has been practiced.
Other substantive exploration data	<ul style="list-style-type: none"> Other exploration data, if meaningful and material, should be reported including (but not limited to): geological observations; geophysical survey results; geochemical survey results; bulk samples – size and method of treatment; metallurgical test results; bulk density, groundwater, geotechnical and rock characteristics; potential deleterious or contaminating substances. 	<ul style="list-style-type: none"> All material exploration results have been reported.
Further work	<ul style="list-style-type: none"> The nature and scale of planned further work (eg tests for lateral extensions or depth extensions or large-scale step-out drilling). Diagrams clearly highlighting the areas of possible extensions, including the main geological interpretations and future drilling areas, provided this information is not commercially sensitive. 	<ul style="list-style-type: none"> Assay results from this drilling will be incorporated into an updated Mineral Resource Estimate in due course. Further drilling is proposed in 2025/26 following completion of the Scoping Study.

For personal use only