

SAND KING DRILLING CONFIRMS SIGNIFICANT MINERALISATION EXTENSIONS IN THE NORTHERN CORRIDOR

Highlights:

- Successful follow up drilling in the northern corridor has identified significant additional mineralisation including **16.6m @ 8.3 g/t**, **6.0m @ 16.9 g/t** and **12.0m @ 6.4 g/t**.
- Underground resource extension holes continue to intersect substantial mineralisation north of the LOM plan, including **6.7m @ 39 g/t**, **7.0m @ 10.7 g/t** and **10.5m @ 6.2 g/t**.
- Drilling demonstrates the potential for a material increase in mining inventory, with significant intercepts outside the existing LOM plan including:

○ 16.6m @ 8.3 g/t	inc	8.1m @ 12.4 g/t	SKDD25039	Surface Drilling
○ 6.0m @ 23.3 g/t	inc	3.0m @ 44.4 g/t	SKDD25003	Surface Drilling
○ 6.0m @ 16.9 g/t			SKRC25017	Surface Drilling
○ 12.0m @ 6.4 g/t	inc	2.0m @ 13.8 g/t	SKRC25018	Surface Drilling
○ 2.4m @ 31.7 g/t	inc	1.7m @ 43.9 g/t	SKDD25043	Surface Drilling
○ 11.5m @ 3.2 g/t			SKDD25043	Surface Drilling
○ 17.0m @ 3.6 g/t	inc	1.0m @ 15.1 g/t	SKDD25044	Surface Drilling
○ 5.0m @ 8.7 g/t	inc	3.3m @ 10.8 g/t	SKDD25056A	Surface Drilling
○ 5.0m @ 5.3 g/t	inc	1.0m @ 15.1 g/t	SKRC25017	Surface Drilling
○ 7.0m @ 8.2 g/t	inc	5.0m @ 10.3 g/t	SKRC25021	Surface Drilling
○ 6.7m @ 39.3 g/t			SKUGRD25451	Underground Drilling
○ 7.0m @ 10.7 g/t	inc	1.3m @ 26.1 g/t	SKUGRD25005	Underground Drilling
○ 1.4m @ 50.8 g/t	inc	0.5m @ 146.0 g/t	SKUGRD25031	Underground Drilling
○ 10.5m @ 6.2 g/t	inc	3.9m @ 12.5 g/t	SKUGRD25026	Underground Drilling
○ 18.9m @ 3.0 g/t	inc	0.6m @ 25.2 g/t	SKUGRD25027	Underground Drilling
○ 9.2m @ 4.7 g/t	inc	0.4m @ 42.7 g/t	SKUGRD25052	Underground Drilling
○ 7.6m @ 5.3 g/t	inc	0.8m @ 19.0 g/t	SKUGRD25045	Underground Drilling
○ 7.5m @ 5.0 g/t			SKUGRD25022	Underground Drilling

Ora Banda Mining Ltd (ASX: OBM) ("Ora Banda", "Company") is pleased to report further drill results from the northern corridor, between Sand King and the historically mined Palmerston shallow open pit, reinforcing the scale and growth potential of this emerging mineralised system. The results follow the high grade results in SKDD25030 (18.7m @ 8.9 g/t) and SKDD25030W1 (8.7m @ 8.7 g/t and 8.8m @ 10.4 g/t) reported on 9 September 2025¹.

Drilling across the northern corridor is progressing from both surface and underground, testing the large potential of the northern corridor with 43 surface RC and diamond holes having been completed to date, all of which are outside of the current life of mine (LOM) plan. Assays have been returned from 16 of the 43 surface holes, with significant intercepts including 16.6m @ 8.3 g/t, 6.0m @ 16.9 g/t and 12m @ 6.4 g/t. In parallel, 57 resource extension holes have been drilled from underground into the northern corridor. To date assays from 15 underground holes have been received, including 6.7m @ 39.3 g/t, 7.0m @ 10.7 g/t and 10.5m @ 6.2 g/t. Seven surface drill holes in the southern corridor have confirmed and extended mineralisation with intercepts such as 6.0m @ 23.3 g/t, 4.0m @ 6.5 g/t and 2.0m @ 10.0 g/t, demonstrating the broader scale of the Sand King system.

Drill results to date in the northern corridor highlight the excellent potential for resource growth. An underground drill rig has been deployed into the nearby historical Palmerston pit to expedite the definition of additional resources in this area. An initial program of seven holes is underway with six holes completed to date, with all assays currently pending.

Additional surface drilling has been undertaken, targeting the area around the high-grade results in SKDD25030 and SKDD25030W1, which aims to better define the orientations and extents of the potential mineralisation. Drill intercepts are widely spaced, but initial results indicate a continuation of the Sand King structural architecture with dominant mineralised tension veins in an 060° orientation and smaller mineralised veins in an 090° orientation.

Ora Banda's Managing Director, Luke Creagh, said:

"The drilling at Sand King continues to validate our view that we are only in the early stages of unlocking what is potentially a large mineralised system."

"The widths and tenor of these near mine step-out holes are exciting as they indicate that Sand King has the potential to deliver increased production and mine life, with these northern extensions accessible from existing underground infrastructure."

"As part of our \$73 million exploration budget in FY26, we continue to drill Sand King and look forward to delivering further exploration success as drilling continues."

¹ Refer to ASX Announcement "Sand King – Drilling Expands Mineralisation" dated 9 September 2025

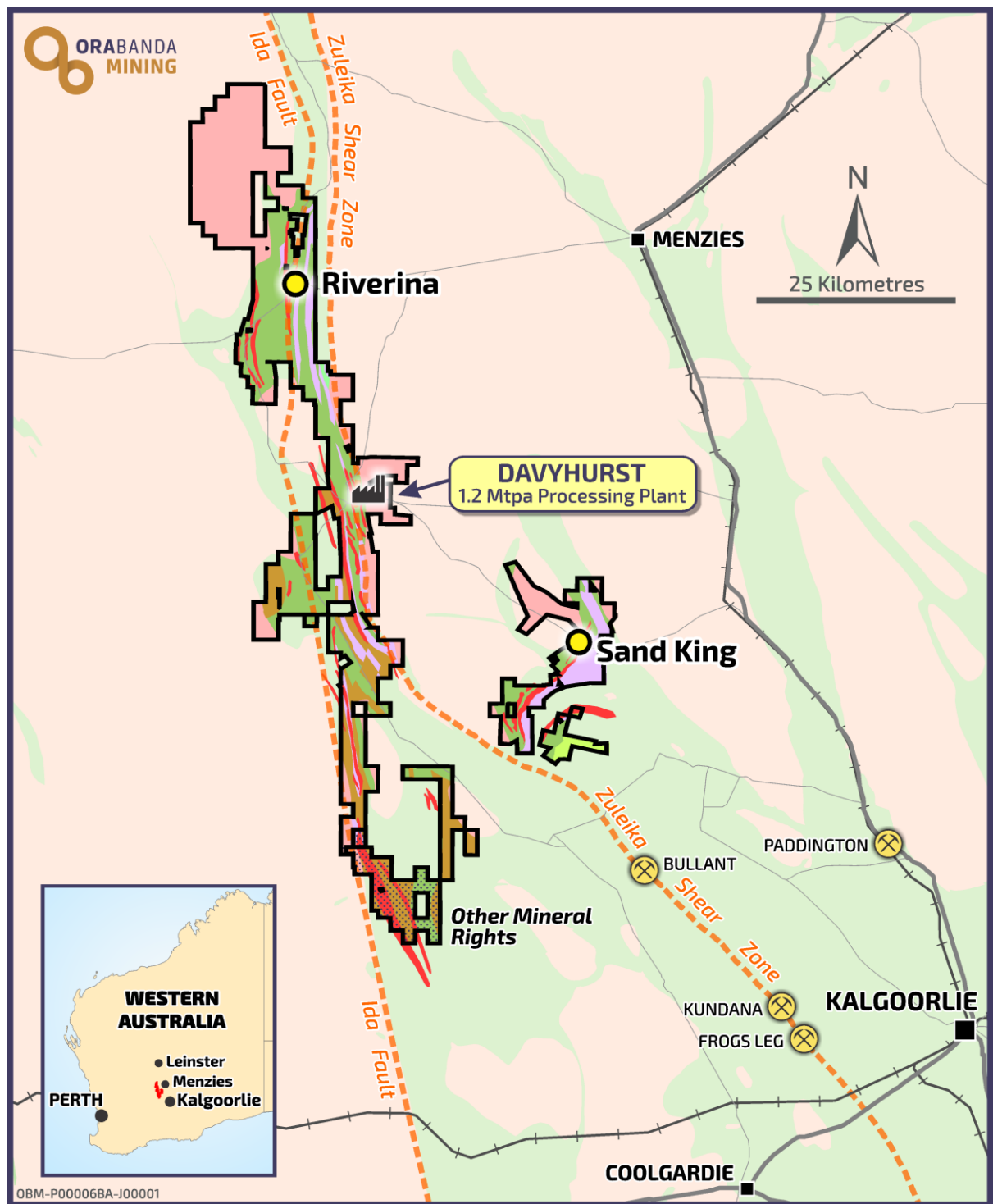


Figure 1 – Overview showing location of Sand King Underground and the Davyhurst processing hub

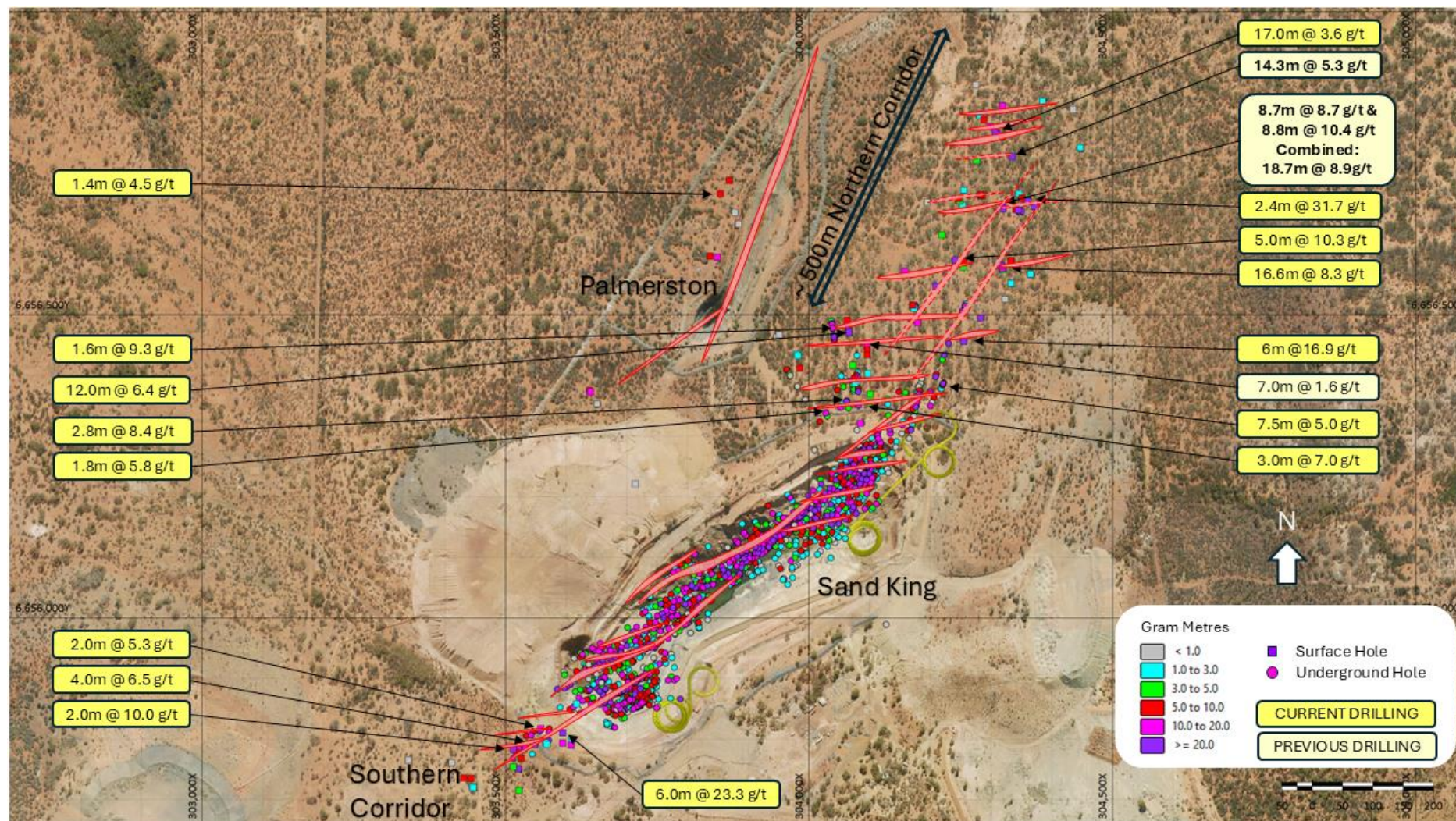


Figure 2 – Plan View showing New Lodes and drill intercepts in the northern corridor

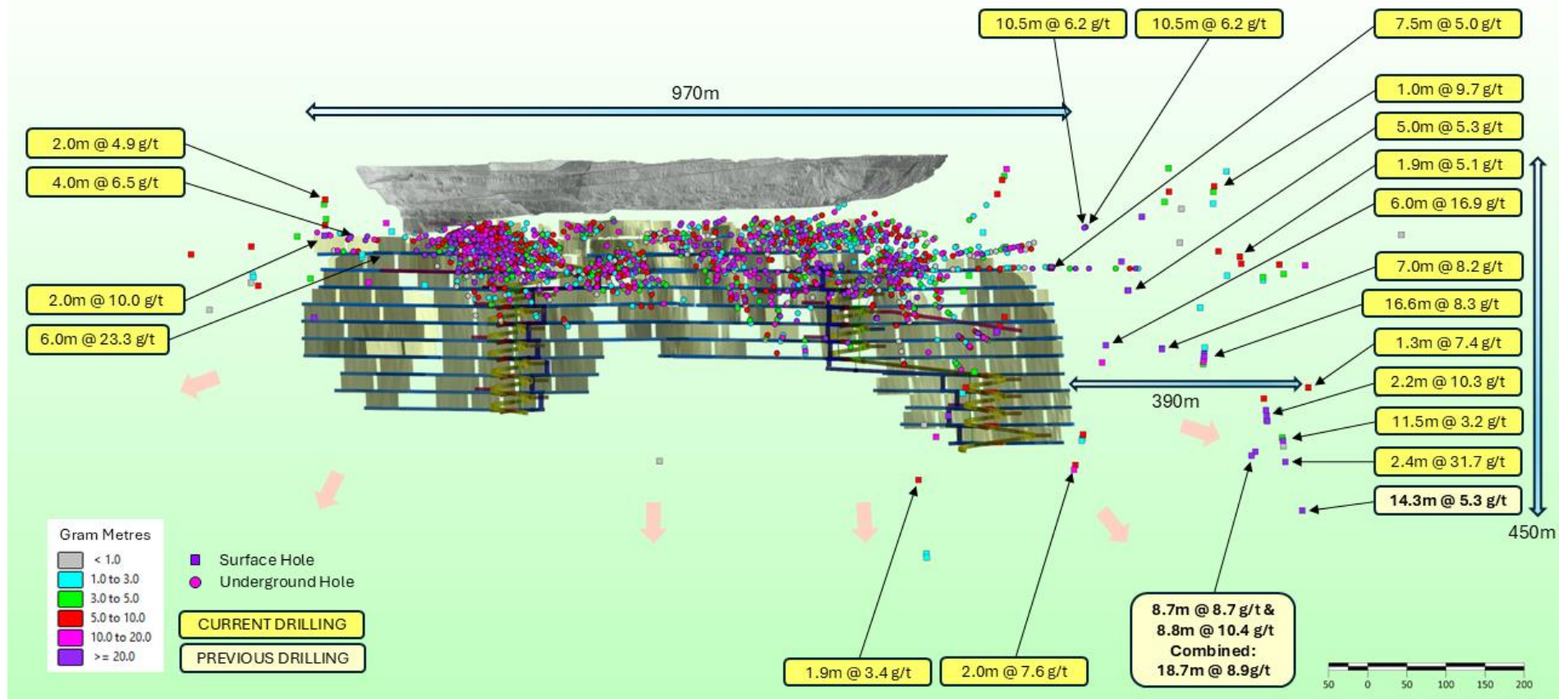


Figure 3 – Oblique View looking northeast showing exploration drill intercepts in relation to current LOM plan

This announcement was authorised for release to the ASX by the Ora Banda Board of Directors. For further information about Ora Banda Mining Ltd and its projects please visit the Company's website at www.orabandamining.com.au.

Investor & Media Queries:

Luke Creagh
Managing Director
+61 8 6365 4548
admin@obmltd.com.au

Competent Persons Statement

The information in this announcement that relates to new exploration results is based on, and fairly represents, information and supporting documentation prepared by Mr Andrew Czerw, an employee of Ora Banda Mining Limited, who is a Member of the Australian Institute of Mining and Metallurgy. Mr Czerw has sufficient experience which is relevant to the style of mineralisation and type of deposit under consideration and to the activity which he is undertaking to qualify as a Competent Person as defined in the 2012 Edition of the 'Australasian Code for Reporting of Exploration Results, Mineral Resources and Ore Reserves'. Mr Czerw consents to the inclusion in this announcement of the matters based on his information in the form and context in which it appears.

The information in this announcement regarding prior Sand King exploration results has been extracted from the Company's ASX announcements set out below, which are available to view at www.orabandamining.com.au. The Company confirms that it is not aware of any new information or data that materially affects the information included in those ASX announcements. The Company confirms that the form and context in which the Competent Person's findings are presented have not been materially modified from those ASX announcements.

- 'Sand King Drilling Expands Mineralisation' released 9 September 2025
- 'Sand King Update' released 28 February 2025
- First Ore Intersected at Sand King' released on 19 December 2024
- 'Davyhurst Gold Project Update' dated 3 September 2024
- 'Sand King Approval Lifts FY26 Production Outlook to 150K0Z' dated 11 July 2024
- 'Riverina Underground & Sand King Update' dated 4 April 2024
- 'New High Grade Lode System Discovered at Sand King' dated 28 February 2024
- 'Exploration Update – Sand King' dated 6 February 2024
- 'Exploration Update – Sand King' dated 2 November 2023
- 'Exploration Update' dated 3 August 2023
- 'High Grade Results for Sand King Validation Drill Program' dated 27 April 2020
- 'Missouri Deposit Mineral Resource and Reserve Update' dated 15 December 2016
- 'Outstanding Siberia Drilling Results Continue' dated 23 November 2016
- 'High Grade Results Continue at Siberia' dated 15 November 2016
- 'High Grade Results Continue at Siberia' dated 2 November 2016
- 'Siberia Drilling Update' dated 25 October 2016
- 'Significant Drilling Results from Siberia' dated 22 September 2016
- 'Strong Initial Results from Siberia Diamond Drilling' dated 13 September 2016.

Forward-looking Statements

This announcement contains forward-looking statements which may be identified by words such as “forecast”, “guidance”, “target”, “outlook”, “estimates”, “believes”, “expects”, “anticipates”, “intends”, “may”, “will”, “would”, “could”, or “should” and other similar words that involve risks and uncertainties. These statements are based on an assessment of present economic and operating conditions, and on a number of assumptions regarding future events and actions that, as at the date of this announcement, are expected to take place.

Such forward-looking statements are provided as a general guide only, are not guarantees of future performance and involve known and unknown risks, uncertainties, assumptions and other important factors, many of which are beyond the control of the Company, the Directors and management of the Company. When forecasting or providing guidance on costs and production the Company has taken into account current operating costs, design, plans for the mine, cost escalation, required personnel numbers and inputs including capital estimates, submitted tender rates from contractors and suppliers, and average industry productivity and mining specification metrics. These and other factors could cause actual results to differ materially from those expressed or implied in any forward-looking statements.

The Company has no intention to update or revise forward-looking statements, or to publish prospective financial information in the future, regardless of whether new information, future events or any other factors affect the information contained in this announcement, except where required by law (including the ASX Listing Rules). The Company cannot and does not give assurances that the results, performance or achievements expressed or implied in the forward-looking statements contained in this announcement will actually occur and investors are cautioned not to place undue reliance on these forward-looking statements.

Appendix 1 – Significant Intersection Table

Sand King - 1.0g/t cut-off, maximum 2m internal dilution, minimum width 0.2m

Hole ID	MGA North	MGA East	RL	Azi	Dip	End Depth	Hole Type	Depth From	Depth To	Interval	Grade	Gram Metres	Au g/t interval
SKDD25003	6655707	303607	411	349	-48	480	RCDD	128.00	133.00	5.00	3.32	16.6	5.0m @ 3.3 g/t
SKDD25003								155.00	161.00	6.00	23.34	140.1	6.0m @ 23.3 g/t
SKDD25003								Incl 155.00	158.00	3.00	44.37	133.1	3.0m @ 44.4 g/t
SKDD25026	6656466	303576	414	143	-61	722	RCDD	218.22	219.00	0.78	6.88	5.4	0.8m @ 6.9 g/t
SKDD25026								221.37	225.70	4.33	2.94	12.7	4.3m @ 2.9 g/t
SKDD25026W1	6656466	303576	414	151	-58	295	DDHW	234.47	294.52				N.S.I.
SKDD25026W2	6656466	303576	414	143	-61	828	DDHW	225.00	731.96				N.S.I.
SKDD25027A	6656637	303805	416	139	-68	593	DDH	138.12	140.00	1.88	3.68	6.9	1.9m @ 3.7 g/t
SKDD25027B	6656637	303807	416	133	-60	797	DDH	567.59	568.33	0.74	1.54	1.1	0.7m @ 1.5 g/t
SKDD25027B								573.35	573.85	0.50	2.38	1.2	0.5m @ 2.4 g/t
SKDD25027BW1	6656637	303807	416	134	-61	840	DDHW	405.80	406.10	0.30	1.23	0.4	0.3m @ 1.2 g/t
SKDD25027BW1								500.10	502.00	1.90	3.45	6.5	1.9m @ 3.4 g/t
SKDD25028	6656768	303796	417	138	-62	485	DDH	189.63	191.00	1.37	4.54	6.2	1.4m @ 4.5 g/t
SKDD25028W1	6656768	303796	417	140	-62	427	DDHW	272.00	345.00				N.S.I.
SKDD25028W2	6656768	303796	417	138	-62	319	DDHW	240.00	311.00				N.S.I.
SKDD25029	6656771	303799	417	123	-62	204	RCDD	183.00	184.00	1.00	5.36	5.4	1.0m @ 5.4 g/t
SKDD25030	6656973	304278	429	165	-66	847	RCDD	308.15	308.50	0.35	54.15	19.0	0.4m @ 54.2 g/t
SKDD25030W1	6656973	304278	429	165	-66	849	DDHW	356.00	357.30	1.30	7.37	9.6	1.3m @ 7.4 g/t
SKDD25030W1								Incl 356.59	356.90	0.31	22.23	6.9	0.3m @ 22.2 g/t
SKDD25039	6656711	304231	427	143	-60	483	RCDD	49.00	50.00	1.00	9.72	9.7	1.0m @ 9.7 g/t
SKDD25039								58.00	59.00	1.00	3.14	3.1	1.0m @ 3.1 g/t
SKDD25039								75.00	76.00	1.00	1.34	1.3	1.0m @ 1.3 g/t
SKDD25039								290.00	291.00	1.00	1.59	1.6	1.0m @ 1.6 g/t
SKDD25039								295.98	312.62	16.64	8.26	137.4	16.6m @ 8.3 g/t
SKDD25039								Incl 296.55	304.64	8.09	12.39	100.3	8.1m @ 12.4 g/t
SKDD25039								Incl 308.00	308.57	0.57	16.34	9.3	0.6m @ 16.3 g/t
SKDD25039								Incl 310.95	312.62	1.67	10.62	17.7	1.7m @ 10.6 g/t
SKDD25039								315.80	316.62	0.82	4.17	3.4	0.8m @ 4.2 g/t
SKDD25043	6656802	304207	426	124	-63	499	DDH	178.50	179.04	0.54	7.96	4.3	0.5m @ 8.0 g/t
SKDD25043								182.21	183.00	0.79	1.24	1.0	0.8m @ 1.2 g/t
SKDD25043								370.75	371.29	0.54	3.95	2.1	0.5m @ 4.0 g/t
SKDD25043								407.72	419.25	11.53	3.24	37.3	11.5m @ 3.2 g/t
SKDD25043								Incl 408.58	408.90	0.32	11.64	3.7	0.3m @ 11.6 g/t
SKDD25043								Incl 409.51	409.86	0.35	11.24	3.9	0.4m @ 11.2 g/t
SKDD25043								421.30	421.68	0.38	2.23	0.8	0.4m @ 2.2 g/t
SKDD25043								442.80	445.17	2.37	31.66	75.0	2.4m @ 31.7 g/t
SKDD25043								Incl 443.15	444.83	1.68	43.86	73.7	1.7m @ 43.9 g/t
SKDD25044	6656882	304229	427	134	-52	204	RCDD	118.00	119.00	1.00	1.25	1.3	1.0m @ 1.3 g/t
SKDD25044								132.00	138.00	6.00	1.11	6.7	6.0m @ 1.1 g/t
SKDD25044								158.00	162.00	4.00	2.66	10.6	4.0m @ 2.7 g/t
SKDD25044								170.00	187.00	17.00	3.62	61.5	17.0m @ 3.6 g/t
SKDD25044								Incl 185.00	186.00	1.00	15.05	15.1	1.0m @ 15.1 g/t
SKDD25046	6656719	304152	424	125	-64	249	DDH	0.00	249.20				N.S.I.
SKDD25054	6656973	304281	429	139	-50	654	RCDD	249.00	250.00	1.00	2.04	2.0	1.0m @ 2.0 g/t
SKDD25054								400.20	402.00	1.80	1.08	2.0	1.8m @ 1.1 g/t
SKDD25054								404.00	404.50	0.50	1.13	0.6	0.5m @ 1.1 g/t
SKDD25055	6656814	304315	431	125	-61	360	RCDD						N.S.I.

Hole ID	MGA North	MGA East	RL	Azi	Dip	End Depth	Hole Type	Depth From	Depth To	Interval	Grade	Gram Metres	Au g/t interval
SKDD25055D	6656706	304143	425	124	-60	60	RCDD	0.00	60.00				N.S.I.
SKDD25056A	6656714	304233	427	108	-68	460	DDH	142.20	144.10	1.90	5.08	9.6	1.9m @ 5.1 g/t
SKDD25056A								Incl 142.70	143.25	0.55	11.17	6.1	0.6m @ 11.2 g/t
SKDD25056A								152.25	154.05	1.80	3.68	6.6	1.8m @ 3.7 g/t
SKDD25056A								334.41	336.00	1.59	3.44	5.5	1.6m @ 3.4 g/t
SKDD25056A								348.00	353.00	5.00	8.73	43.6	5.0m @ 8.7 g/t
SKDD25056A								Incl 348.73	352.00	3.27	10.81	35.4	3.3m @ 10.8 g/t
SKDD25056A								356.48	358.67	2.19	10.32	22.6	2.2m @ 10.3 g/t
SKDD25056A								Incl 357.18	358.67	1.49	14.22	21.2	1.5m @ 14.2 g/t
SKDD25056A								363.43	367.81	4.38	5.40	23.6	4.4m @ 5.4 g/t
SKDD25056A								Incl 363.43	364.45	1.02	10.84	11.1	1.0m @ 10.8 g/t
SKRC25001	6655731	303571	411	337	-54	324	RC	111.00	115.00	4.00	6.53	26.1	4.0m @ 6.5 g/t
SKRC25004	6655743	303389	414	172	-51	180	RC	151.00	153.00	2.00	2.55	5.1	2.0m @ 2.6 g/t
SKRC25011	6655641	303550	415	338	-49	300	RC	123.00	125.00	2.00	2.45	4.9	2.0m @ 2.4 g/t
SKRC25011								190.00	192.00	2.00	1.94	3.9	2.0m @ 1.9 g/t
SKRC25017	6656620	304256	429	184	-58	456	RC	61.00	63.00	2.00	3.45	6.9	2.0m @ 3.5 g/t
SKRC25017								76.00	77.00	1.00	4.12	4.1	1.0m @ 4.1 g/t
SKRC25017								209.00	214.00	5.00	5.34	26.7	5.0m @ 5.3 g/t
SKRC25017								Incl 212.00	213.00	1.00	14.99	15.0	1.0m @ 15.0 g/t
SKRC25017								294.00	300.00	6.00	16.90	101.4	6.0m @ 16.9 g/t
SKRC25018	6656657	304057	422	186	-60	504	RC	264.00	266.00	2.00	4.04	8.1	2.0m @ 4.0 g/t
SKRC25018								282.00	284.00	2.00	2.54	5.1	2.0m @ 2.5 g/t
SKRC25018								287.00	299.00	12.00	6.44	77.2	12.0m @ 6.4 g/t
SKRC25018								Incl 288.00	290.00	2.00	13.81	27.6	2.0m @ 13.8 g/t
SKRC25018								Incl 293.00	294.00	1.00	17.65	17.7	1.0m @ 17.7 g/t
SKRC25018								366.00	368.00	2.00	2.11	4.2	2.0m @ 2.1 g/t
SKRC25018								396.00	398.00	2.00	3.96	7.9	2.0m @ 4.0 g/t
SKRC25018								407.00	409.00	2.00	1.10	2.2	2.0m @ 1.1 g/t
SKRC25018								452.00	455.00	3.00	6.99	21.0	3.0m @ 7.0 g/t
SKRC25018								Incl 453.00	454.00	1.00	12.90	12.9	1.0m @ 12.9 g/t
SKRC25018								494.00	496.00	2.00	6.29	12.6	2.0m @ 6.3 g/t
SKRC25019	6656656	304336	429	184	-64	408	RC	143.00	145.00	2.00	2.64	5.3	2.0m @ 2.6 g/t
SKRC25019								225.00	226.00	1.00	1.15	1.2	1.0m @ 1.2 g/t
SKRC25020	6656706	304143	425	184	-65	504	RC	297.00	300.00	3.00	4.36	13.1	3.0m @ 4.4 g/t
SKRC25020								405.00	408.00	3.00	2.23	6.7	3.0m @ 2.2 g/t
SKRC25020								412.00	413.00	1.00	1.03	1.0	1.0m @ 1.0 g/t
SKRC25020								416.00	417.00	1.00	2.24	2.2	1.0m @ 2.2 g/t
SKRC25020								452.00	455.00	3.00	2.49	7.5	3.0m @ 2.5 g/t
SKRC25020								460.00	462.00	2.00	7.60	15.2	2.0m @ 7.6 g/t
SKRC25021	6656715	304226	427	178	-68	408	RC	278.00	285.00	7.00	8.21	57.5	7.0m @ 8.2 g/t
SKRC25021								Incl 278.00	283.00	5.00	10.30	51.5	5.0m @ 10.3 g/t
SKRC25032	6655709	303605	411	334	-51	336	RC	145.00	146.00	1.00	1.51	1.5	1.0m @ 1.5 g/t
SKRC25032								150.00	151.00	1.00	1.21	1.2	1.0m @ 1.2 g/t
SKRC25032								190.00	192.00	2.00	5.28	10.6	2.0m @ 5.3 g/t
SKRC25033A	6655745	303554	411	312	-57	252	RC	81.00	83.00	2.00	2.34	4.7	2.0m @ 2.3 g/t
SKRC25033A								90.00	93.00	3.00	2.50	7.5	3.0m @ 2.5 g/t
SKRC25033A								105.00	107.00	2.00	10.04	20.1	2.0m @ 10.0 g/t
SKRC25033A								Incl 106.00	107.00	1.00	10.68	10.7	1.0m @ 10.7 g/t
SKRC25034	6655745	303554	411	309	-51	259	RC	56.00	58.00	2.00	4.91	9.8	2.0m @ 4.9 g/t
SKRC25034								64.00	67.00	3.00	1.11	3.3	3.0m @ 1.1 g/t
SKRC25036	6656707	304235	427	95	-51	246	RC	31.00	32.00	1.00	2.00	2.0	1.0m @ 2.0 g/t
SKRC25036								184.00	186.00	2.00	2.75	5.5	2.0m @ 2.8 g/t

Hole ID	MGA North	MGA East	RL	Azi	Dip	End Depth	Hole Type	Depth From	Depth To	Interval	Grade	Gram Metres	Au g/t interval
SKRC25036								198.00	200.00	2.00	1.51	3.0	2.0m @ 1.5 g/t
SKRC25051A	6656553	304276	430	120	-53	186	RC	0.00	186.00				N.S.I.
SKRC25060	6656904	304419	425	166	-56	246	RC	0.00	246.00				N.S.I.
SKRC25062	6656653	304337	429	162	-58	222	RC	183.00	184.00	1.00	2.19	2.2	1.0m @ 2.2 g/t
SKRC25064	6656770	304376	431	125	-62	204	RC	0	204				N.S.I.
SKUGRD25005	6656197	304104	274	344	-14	320	UGD	158.94	159.54	0.60	7.26	4.4	0.6m @ 7.3 g/t
SKUGRD25005								169.00	171.76	2.76	8.40	23.2	2.8m @ 8.4 g/t
SKUGRD25005								Incl 171.20	171.76	0.56	18.91	10.6	0.6m @ 18.9 g/t
SKUGRD25005								196.23	197.39	1.16	4.24	4.9	1.2m @ 4.2 g/t
SKUGRD25005								201.87	202.72	0.85	5.01	4.3	0.9m @ 5.0 g/t
SKUGRD25005								215.10	215.61	0.51	3.16	1.6	0.5m @ 3.2 g/t
SKUGRD25005								276.50	277.70	1.20	5.44	6.5	1.2m @ 5.4 g/t
SKUGRD25005								281.20	288.20	7.00	10.72	75.0	7.0m @ 10.7 g/t
SKUGRD25005								Incl 281.70	283.00	1.30	26.11	33.9	1.3m @ 26.1 g/t
SKUGRD25005								Incl 286.22	287.72	1.50	19.03	28.5	1.5m @ 19.0 g/t
SKUGRD25005								298.56	302.55	3.99	4.31	17.2	4.0m @ 4.3 g/t
SKUGRD25005								Incl 299.10	299.58	0.48	11.65	5.6	0.5m @ 11.7 g/t
SKUGRD25005								307.05	308.65	1.60	9.28	14.8	1.6m @ 9.3 g/t
SKUGRD25005								Incl 308.00	308.35	0.35	35.30	12.4	0.4m @ 35.3 g/t
SKUGRD25005								312.50	313.00	0.50	6.61	3.3	0.5m @ 6.6 g/t
SKUGRD25009	6656198	304105	274	331	-15	210	UGD	159.71	160.70	0.99	4.96	4.9	1.0m @ 5.0 g/t
SKUGRD25009								164.70	166.50	1.80	5.77	10.4	1.8m @ 5.8 g/t
SKUGRD25009								Incl 165.90	166.20	0.30	11.46	3.4	0.3m @ 11.5 g/t
SKUGRD25010	6656198	304105	274	324	-23	336	UGD	166.28	167.70	1.42	5.71	8.1	1.4m @ 5.7 g/t
SKUGRD25010								214.80	215.12	0.32	2.88	0.9	0.3m @ 2.9 g/t
SKUGRD25010								243.50	243.85	0.35	1.43	0.5	0.4m @ 1.4 g/t
SKUGRD25010								267.85	268.26	0.41	2.16	0.9	0.4m @ 2.2 g/t
SKUGRD25010								277.85	278.75	0.90	5.18	4.7	0.9m @ 5.2 g/t
SKUGRD25010								281.10	282.10	1.00	6.03	6.0	1.0m @ 6.0 g/t
SKUGRD25010								Incl 281.40	281.80	0.40	12.50	5.0	0.4m @ 12.5 g/t
SKUGRD25011	6656198	304105	274	351	-24	233	UGD	190.40	197.00	6.60	3.28	21.6	6.6m @ 3.3 g/t
SKUGRD25011								Incl 196.30	196.60	0.30	29.92	9.0	0.3m @ 29.9 g/t
SKUGRD25011								200.00	201.84	1.84	4.01	7.4	1.8m @ 4.0 g/t
SKUGRD25011								Incl 200.00	200.50	0.50	10.16	5.1	0.5m @ 10.2 g/t
SKUGRD25011								210.54	211.20	0.66	2.03	1.3	0.7m @ 2.0 g/t
SKUGRD25011								220.60	223.10	2.50	5.15	12.9	2.5m @ 5.2 g/t
SKUGRD25011								Incl 221.47	221.77	0.30	18.76	5.6	0.3m @ 18.8 g/t
SKUGRD25011								225.36	227.00	1.64	3.37	5.5	1.6m @ 3.4 g/t
SKUGRD25020	6656193	304145	276	6	3	204	UGD	116.00	119.00	3.00	1.73	5.2	3.0m @ 1.7 g/t
SKUGRD25020								133.68	137.16	3.48	2.37	8.2	3.5m @ 2.4 g/t
SKUGRD25020								152.54	154.10	1.56	3.25	5.1	1.6m @ 3.3 g/t
SKUGRD25020								157.76	158.24	0.48	1.85	0.9	0.5m @ 1.9 g/t
SKUGRD25020								160.70	161.00	0.30	2.66	0.8	0.3m @ 2.7 g/t
SKUGRD25020								162.74	165.06	2.32	1.14	2.7	2.3m @ 1.1 g/t
SKUGRD25020								170.25	170.77	0.52	2.04	1.1	0.5m @ 2.0 g/t
SKUGRD25020								175.15	176.00	0.85	8.36	7.1	0.9m @ 8.4 g/t
SKUGRD25020								181.81	182.71	0.90	2.40	2.2	0.9m @ 2.4 g/t
SKUGRD25020								192.11	192.59	0.48	1.97	0.9	0.5m @ 2.0 g/t
SKUGRD25022	6656193	304145	276	20	2	240	UGD	198.30	199.30	1.00	1.60	1.6	1.0m @ 1.6 g/t
SKUGRD25022								204.48	211.94	7.46	4.98	37.1	7.5m @ 5.0 g/t
SKUGRD25022								Incl 204.78	205.12	0.34	11.30	3.8	0.3m @ 11.3 g/t
SKUGRD25022								Incl 206.45	207.09	0.64	11.45	7.3	0.6m @ 11.5 g/t
SKUGRD25022								Incl 209.00	209.70	0.70	10.19	7.1	0.7m @ 10.2 g/t

Hole ID	MGA North	MGA East	RL	Azi	Dip	End Depth	Hole Type	Depth From	Depth To	Interval	Grade	Gram Metres	Au g/t interval
SKUGRD25023	6656193	304145	277	332	10	177	UGD	65.76	67.26	1.50	6.51	9.8	1.5m @ 6.5 g/t
SKUGRD25023								Incl 65.76	66.36	0.60	14.08	8.4	0.6m @ 14.1 g/t
SKUGRD25023								95.55	96.19	0.64	2.48	1.6	0.6m @ 2.5 g/t
SKUGRD25023								106.53	107.39	0.86	8.69	7.5	0.9m @ 8.7 g/t
SKUGRD25024	6656193	304145	277	343	11	177	UGD	48.62	49.07	0.45	2.08	0.9	0.5m @ 2.1 g/t
SKUGRD25024								56.16	56.48	0.32	2.38	0.8	0.3m @ 2.4 g/t
SKUGRD25024								71.27	72.17	0.90	1.56	1.4	0.9m @ 1.6 g/t
SKUGRD25024								79.72	80.58	0.86	3.70	3.2	0.9m @ 3.7 g/t
SKUGRD25024								108.05	109.79	1.74	8.73	15.2	1.7m @ 8.7 g/t
SKUGRD25024								Incl 109.04	109.45	0.41	32.41	13.3	0.4m @ 32.4 g/t
SKUGRD25024								113.77	116.01	2.24	4.50	10.1	2.2m @ 4.5 g/t
SKUGRD25024								Incl 115.50	116.01	0.51	10.59	5.4	0.5m @ 10.6 g/t
SKUGRD25025	6656193	304145	277	354	11	192	UGD	80.43	81.37	0.94	1.71	1.6	0.9m @ 1.7 g/t
SKUGRD25025								101.00	101.85	0.85	6.96	5.9	0.9m @ 7.0 g/t
SKUGRD25025								111.11	115.77	4.66	3.82	17.8	4.7m @ 3.8 g/t
SKUGRD25025								Incl 115.11	115.77	0.66	14.86	9.8	0.7m @ 14.9 g/t
SKUGRD25025								118.33	123.00	4.67	6.25	29.2	4.7m @ 6.3 g/t
SKUGRD25025								Incl 120.78	121.23	0.45	30.58	13.8	0.5m @ 30.6 g/t
SKUGRD25025								133.00	134.00	1.00	1.11	1.1	1.0m @ 1.1 g/t
SKUGRD25025								142.00	145.00	3.00	1.25	3.8	3.0m @ 1.3 g/t
SKUGRD25025								162.00	162.70	0.70	1.46	1.0	0.7m @ 1.5 g/t
SKUGRD25026	6656193	304145	277	3	10	336	UGD	112.93	113.23	0.30	1.94	0.6	0.3m @ 1.9 g/t
SKUGRD25026								124.20	130.85	6.65	1.56	10.4	6.7m @ 1.6 g/t
SKUGRD25026								133.20	134.09	0.89	3.03	2.7	0.9m @ 3.0 g/t
SKUGRD25026								176.00	178.00	2.00	1.19	2.4	2.0m @ 1.2 g/t
SKUGRD25026								181.25	182.47	1.22	2.51	3.1	1.2m @ 2.5 g/t
SKUGRD25026								319.46	330.00	10.54	6.17	65.0	10.5m @ 6.2 g/t
SKUGRD25026								Incl 326.10	330.00	3.90	12.49	48.7	3.9m @ 12.5 g/t
SKUGRD25027	6656193	304145	277	11	10	216	UGD	106.50	106.86	0.36	1.28	0.5	0.4m @ 1.3 g/t
SKUGRD25027								119.99	122.14	2.15	10.66	22.9	2.2m @ 10.7 g/t
SKUGRD25027								Incl 121.65	122.14	0.49	38.47	18.9	0.5m @ 38.5 g/t
SKUGRD25027								130.54	130.96	0.42	4.02	1.7	0.4m @ 4.0 g/t
SKUGRD25027								135.14	135.44	0.30	1.40	0.4	0.3m @ 1.4 g/t
SKUGRD25027								144.62	145.05	0.43	1.98	0.9	0.4m @ 2.0 g/t
SKUGRD25027								152.81	153.46	0.65	4.56	3.0	0.7m @ 4.6 g/t
SKUGRD25027								156.05	165.00	8.95	2.50	22.4	9.0m @ 2.5 g/t
SKUGRD25027								Incl 162.31	162.61	0.30	13.55	4.1	0.3m @ 13.6 g/t
SKUGRD25027								167.76	170.00	2.24	6.37	14.3	2.2m @ 6.4 g/t
SKUGRD25027								Incl 169.30	169.70	0.40	23.11	9.2	0.4m @ 23.1 g/t
SKUGRD25027								173.13	192.00	18.87	2.97	56.1	18.9m @ 3.0 g/t
SKUGRD25027								Incl 174.90	175.45	0.55	25.21	13.9	0.6m @ 25.2 g/t
SKUGRD25027								Incl 188.00	188.58	0.58	10.54	6.1	0.6m @ 10.5 g/t
SKUGRD25027								200.17	200.49	0.32	1.02	0.3	0.3m @ 1.0 g/t
SKUGRD25027								208.90	209.26	0.36	1.36	0.5	0.4m @ 1.4 g/t
SKUGRD25028	6656193	304145	277	19	9	228	UGD	147.23	148.50	1.27	1.19	1.5	1.3m @ 1.2 g/t
SKUGRD25028								165.86	171.91	6.05	3.04	18.4	6.1m @ 3.0 g/t
SKUGRD25028								174.69	175.00	0.31	1.13	0.4	0.3m @ 1.1 g/t
SKUGRD25028								181.54	185.84	4.30	1.45	6.2	4.3m @ 1.4 g/t
SKUGRD25031	6655813	303716	334	323	-33	183	UGD	46.76	47.13	0.37	1.38	0.5	0.4m @ 1.4 g/t
SKUGRD25031								50.00	50.85	0.85	1.79	1.5	0.9m @ 1.8 g/t
SKUGRD25031								53.00	56.06	3.06	3.43	10.5	3.1m @ 3.4 g/t
SKUGRD25031								61.03	63.90	2.87	4.28	12.3	2.9m @ 4.3 g/t
SKUGRD25031								103.00	104.43	1.43	50.77	72.6	1.4m @ 50.8 g/t

Hole ID	MGA North	MGA East	RL	Azi	Dip	End Depth	Hole Type	Depth From	Depth To	Interval	Grade	Gram Metres	Au g/t interval
SKUGRD25031								Incl 103.94	104.43	0.49	146.00	71.5	0.5m @ 146.0 g/t
SKUGRD25031								117.79	118.48	0.69	1.24	0.9	0.7m @ 1.2 g/t
SKUGRD25031								162.00	162.40	0.40	1.96	0.8	0.4m @ 2.0 g/t
SKUGRD25032	6655813	303716	334	318	-33	186	UGD	43.70	45.44	1.74	3.06	5.3	1.7m @ 3.1 g/t
SKUGRD25032								57.41	57.71	0.30	2.21	0.7	0.3m @ 2.2 g/t
SKUGRD25032								69.37	71.70	2.33	2.30	5.4	2.3m @ 2.3 g/t
SKUGRD25032								74.68	78.67	3.99	5.04	20.1	4.0m @ 5.0 g/t
SKUGRD25032								Incl 75.00	75.91	0.91	13.00	11.8	0.9m @ 13.0 g/t
SKUGRD25032								86.68	87.84	1.16	3.59	4.2	1.2m @ 3.6 g/t
SKUGRD25032								95.83	98.33	2.50	10.78	27.0	2.5m @ 10.8 g/t
SKUGRD25032								Incl 97.00	98.03	1.03	20.22	20.8	1.0m @ 20.2 g/t
SKUGRD25032								101.54	102.11	0.57	1.34	0.8	0.6m @ 1.3 g/t
SKUGRD25032								106.70	107.72	1.02	28.65	29.2	1.0m @ 28.7 g/t
SKUGRD25032								125.88	126.73	0.85	2.03	1.7	0.9m @ 2.0 g/t
SKUGRD25032								139.47	139.77	0.30	1.11	0.3	0.3m @ 1.1 g/t
SKUGRD25045	6656254	304091	276	348	32	117	UGD	20.30	27.85	7.55	5.31	40.1	7.6m @ 5.3 g/t
SKUGRD25045								Incl 20.70	21.52	0.82	18.95	15.5	0.8m @ 19.0 g/t
SKUGRD25045								Incl 24.80	25.35	0.55	10.91	6.0	0.6m @ 10.9 g/t
SKUGRD25045								Incl 27.06	27.36	0.30	17.66	5.3	0.3m @ 17.7 g/t
SKUGRD25045								66.75	67.05	0.30	1.26	0.4	0.3m @ 1.3 g/t
SKUGRD25046	6656254	304091	276	355	25	201	UGD	153.73	156.05	2.32	1.34	3.1	2.3m @ 1.3 g/t
SKUGRD25046								165.65	166.65	1.00	1.33	1.3	1.0m @ 1.3 g/t
SKUGRD25046								197.15	197.72	0.57	2.78	1.6	0.6m @ 2.8 g/t
SKUGRD25048	6656254	304091	276	347	12	156	UGD	15.32	16.33	1.01	5.72	5.8	1.0m @ 5.7 g/t
SKUGRD25048								Incl 16.00	16.33	0.33	13.89	4.6	0.3m @ 13.9 g/t
SKUGRD25048								20.00	24.00	4.00	5.21	20.8	4.0m @ 5.2 g/t
SKUGRD25048								Incl 20.00	20.40	0.40	25.76	10.3	0.4m @ 25.8 g/t
SKUGRD25048								30.00	30.50	0.50	1.40	0.7	0.5m @ 1.4 g/t
SKUGRD25048								142.69	143.60	0.91	2.88	2.6	0.9m @ 2.9 g/t
SKUGRD25048								147.14	147.50	0.36	1.01	0.4	0.4m @ 1.0 g/t
SKUGRD25049	6656254	304091	276	358	16	117	UGD	20.00	27.00	7.00	4.28	30.0	7.0m @ 4.3 g/t
SKUGRD25049								Incl 25.16	25.80	0.64	15.58	10.0	0.6m @ 15.6 g/t
SKUGRD25052	6656254	304091	276	19	9	125	UGD	17.70	18.04	0.34	3.49	1.2	0.3m @ 3.5 g/t
SKUGRD25052								22.85	32.00	9.15	4.69	42.9	9.2m @ 4.7 g/t
SKUGRD25052								Incl 23.32	23.70	0.38	42.68	16.2	0.4m @ 42.7 g/t
SKUGRD25052								Incl 28.10	29.30	1.20	11.57	13.9	1.2m @ 11.6 g/t
SKUGRD25052								41.90	42.20	0.30	2.53	0.8	0.3m @ 2.5 g/t
SKUGRD25052								114.40	115.40	1.00	3.27	3.3	1.0m @ 3.3 g/t
SKUGRD25055	6656250	304100	275	3	28	123	UGD	27.55	30.40	2.85	2.50	7.1	2.9m @ 2.5 g/t
SKUGRD25055								39.63	42.35	2.72	3.22	8.7	2.7m @ 3.2 g/t
SKUGRD25055								52.00	53.00	1.00	1.41	1.4	1.0m @ 1.4 g/t
SKUGRD25056	6656041	303990	294	110	-13	249	UGD	53.00	248.80				N.S.I.
SKUGRD25057	6656041	303990	294	89	-13	135	UGD	24.85	126.58				N.S.I.
SKUGRD25060	6656096	304043	256	341	-8	114	UGD	100.20	106.05	5.85	3.09	18.1	5.9m @ 3.1 g/t
SKUGRD25060								Incl 100.57	101.00	0.43	11.68	5.0	0.4m @ 11.7 g/t
SKUGRD25061	6656096	304042	256	331	-9	93	UGD	81.00	91.00				N.S.I.
SKUGRD25062	6656096	304042	256	325	-3	108	UGD	81.40	82.06	0.66	6.36	4.2	0.7m @ 6.4 g/t
SKUGRD25062								92.74	99.23	6.49	3.04	19.7	6.5m @ 3.0 g/t
SKUGRD25062								Incl 97.00	97.31	0.31	16.56	5.1	0.3m @ 16.6 g/t
SKUGRD25063	6656096	304042	256	316	1	105	UGD	91.83	100.05	8.22	2.77	22.7	8.2m @ 2.8 g/t
SKUGRD25064	6656096	304042	256	316	-5	111	UGD	81.59	82.39	0.80	19.57	15.7	0.8m @ 19.6 g/t
SKUGRD25064								Incl 82.00	82.39	0.39	30.48	11.9	0.4m @ 30.5 g/t

Hole ID	MGA North	MGA East	RL	Azi	Dip	End Depth	Hole Type	Depth From	Depth To	Interval	Grade	Gram Metres	Au g/t interval
SKUGRD25064								93.83	99.70	5.87	3.27	19.2	5.9m @ 3.3 g/t
SKUGRD25064								Incl 96.05	96.70	0.65	18.56	12.1	0.7m @ 18.6 g/t
SKUGRD25065	6656096	304042	256	311	-12	99	UGD	81.00	98.00				N.S.I.
SKUGRD25066	6656096	304042	256	306	-19	141	UGD	104.40	111.00	6.60	3.19	21.0	6.6m @ 3.2 g/t
SKUGRD25066								Incl 106.40	106.70	0.30	24.45	7.3	0.3m @ 24.5 g/t
SKUGRD25066								Incl 108.30	108.60	0.30	11.72	3.5	0.3m @ 11.7 g/t
SKUGRD25066								Incl 109.00	109.34	0.34	10.18	3.5	0.3m @ 10.2 g/t
SKUGRD25066								120.40	121.00	0.60	5.79	3.5	0.6m @ 5.8 g/t
SKUGRD25066								135.00	137.00	2.00	7.38	14.8	2.0m @ 7.4 g/t
SKUGRD25066								Incl 135.91	136.21	0.30	30.10	9.0	0.3m @ 30.1 g/t
SKUGRD25067	6656096	304042	256	311	11	81	UGD	71.50	71.80	0.30	22.05	6.6	0.3m @ 22.1 g/t
SKUGRD25068	6656096	304042	256	299	12	87	UGD	6.70	7.00	0.30	3.51	1.1	0.3m @ 3.5 g/t
SKUGRD25073	6656095	304042	255	296	-29	180	UGD	124.40	127.40	3.00	3.02	9.1	3.0m @ 3.0 g/t
SKUGRD25073								130.20	130.60	0.40	8.57	3.4	0.4m @ 8.6 g/t
SKUGRD25073								136.15	136.45	0.30	2.28	0.7	0.3m @ 2.3 g/t
SKUGRD25074	6656095	304042	255	310	-30	174	UGD	120.00	121.00	1.00	2.82	2.8	1.0m @ 2.8 g/t
SKUGRD25074								124.90	128.60	3.70	4.42	16.3	3.7m @ 4.4 g/t
SKUGRD25074								Incl 127.90	128.20	0.30	12.78	3.8	0.3m @ 12.8 g/t
SKUGRD25074								136.15	136.73	0.58	2.12	1.2	0.6m @ 2.1 g/t
SKUGRD25074								162.96	164.53	1.57	3.46	5.4	1.6m @ 3.5 g/t
SKUGRD25075	6656096	304042	255	319	-22	135	UGD	88.00	89.00	1.00	1.47	1.5	1.0m @ 1.5 g/t
SKUGRD25075								106.00	119.05	13.05	2.04	26.6	13.1m @ 2.0 g/t
SKUGRD25076	6656096	304042	255	325	-32	168	UGD	125.55	129.00	3.45	1.25	4.3	3.5m @ 1.3 g/t
SKUGRD25076								142.18	142.80	0.62	2.49	1.5	0.6m @ 2.5 g/t
SKUGRD25076								148.06	152.44	4.38	3.16	13.8	4.4m @ 3.2 g/t
SKUGRD25076								Incl 149.70	150.00	0.30	12.43	3.7	0.3m @ 12.4 g/t
SKUGRD25076								157.37	157.70	0.33	5.94	2.0	0.3m @ 5.9 g/t
SKUGRD25077	6656096	304042	255	337	-29	177	UGD	53.50	53.80	0.30	6.03	1.8	0.3m @ 6.0 g/t
SKUGRD25077								126.00	137.76	11.76	2.25	26.5	11.8m @ 2.3 g/t
SKUGRD25078	6656096	304042	255	349	-29	189	UGD	140.20	151.00	10.80	2.96	32.0	10.8m @ 3.0 g/t
SKUGRD25078								153.10	156.00	2.90	1.71	4.9	2.9m @ 1.7 g/t
SKUGRD25445	6656159	304127	267	314	-18	144	UGD	101.00	102.90	1.90	2.65	5.0	1.9m @ 2.6 g/t
SKUGRD25445								109.70	113.90	4.20	1.94	8.2	4.2m @ 1.9 g/t
SKUGRD25447	6656159	304127	267	333	-18	137	UGD	100.48	100.88	0.40	1.67	0.7	0.4m @ 1.7 g/t
SKUGRD25447								118.00	121.00	3.00	2.34	7.0	3.0m @ 2.3 g/t
SKUGRD25448	6656159	304127	267	341	-19	138	UGD	97.60	105.32	7.72	4.27	32.9	7.7m @ 4.3 g/t
SKUGRD25448								Incl 100.10	101.00	0.90	17.87	16.1	0.9m @ 17.9 g/t
SKUGRD25448								107.42	107.88	0.46	2.08	1.0	0.5m @ 2.1 g/t
SKUGRD25448								115.00	116.00	1.00	1.56	1.6	1.0m @ 1.6 g/t
SKUGRD25448								118.83	120.45	1.62	1.82	3.0	1.6m @ 1.8 g/t
SKUGRD25448								122.65	123.30	0.65	1.41	0.9	0.7m @ 1.4 g/t
SKUGRD25451	6656159	304127	267	317	-24	156	UGD	120.70	127.40	6.70	39.34	263.6	6.7m @ 39.3 g/t
SKUGRD25451								Incl 121.00	121.70	0.70	11.06	7.7	0.7m @ 11.1 g/t
SKUGRD25451								Incl 123.75	126.35	2.60	93.61	243.4	2.6m @ 93.6 g/t
SKUGRD25453	6656159	304127	267	337	-24	233	UGD	108.25	108.80	0.55	1.62	0.9	0.6m @ 1.6 g/t
SKUGRD25453								111.45	114.70	3.25	1.90	6.2	3.3m @ 1.9 g/t
SKUGRD25453								122.60	130.70	8.10	1.39	11.2	8.1m @ 1.4 g/t
SKUGRD25453								133.14	133.44	0.30	1.05	0.3	0.3m @ 1.1 g/t
SKUGRD25453								222.60	225.66	3.06	3.97	12.1	3.1m @ 4.0 g/t
SKUGRD25454	6656159	304127	267	344	-23	276	UGD	107.70	109.85	2.15	6.09	13.1	2.2m @ 6.1 g/t
SKUGRD25454								Incl 108.07	108.40	0.33	14.35	4.7	0.3m @ 14.4 g/t
SKUGRD25454								112.80	118.30	5.50	1.11	6.1	5.5m @ 1.1 g/t

Hole ID	MGA North	MGA East	RL	Azi	Dip	End Depth	Hole Type	Depth From	Depth To	Interval	Grade	Gram Metres	Au g/t interval
SKUGRD25454								184.40	184.90	0.50	5.14	2.6	0.5m @ 5.1 g/t
SKUGRD25454								246.00	246.81	0.81	1.92	1.6	0.8m @ 1.9 g/t
SKUGRD25454								248.92	250.00	1.08	4.06	4.4	1.1m @ 4.1 g/t
SKUGRD25454								258.05	259.03	0.98	3.16	3.1	1.0m @ 3.2 g/t
SKUGRD25454								266.35	268.20	1.85	6.17	11.4	1.9m @ 6.2 g/t

Appendix 2 - JORC CODE, 2012 EDITION – TABLE 1 REPORT

Section 1 Sampling Techniques and Data – Sand King

(Criteria listed in the preceding Missouri & Sand King section also apply to this section.)

Criteria	JORC Code explanation	Commentary
Sampling techniques	<ul style="list-style-type: none"> <i>Nature and quality of sampling (eg cut channels, random chips, or specific specialised industry standard measurement tools appropriate to the minerals under investigation, such as down hole gamma sondes, or handheld XRF instruments, etc). These examples should not be taken as limiting the broad meaning of sampling.</i> <i>Include reference to measures taken to ensure sample representivity and the appropriate calibration of any measurement tools or systems used.</i> <i>Aspects of the determination of mineralisation that are Material to the Public Report.</i> <i>In cases where 'industry standard' work has been done this would be relatively simple (eg 'reverse circulation drilling was used to obtain 1 m samples from which 3 kg was pulverised to produce a 30 g charge for fire assay'). In other cases more explanation may be required, such as where there is coarse gold that has inherent sampling problems. Unusual commodities or mineralisation types (eg submarine nodules) may warrant disclosure of detailed information.</i> 	<ul style="list-style-type: none"> Goldfields Group; Auger holes were drilled to a maximum depth of 1.5m. RC samples were routinely collected at 1m intervals. Diamond drill core samples were taken at geological boundaries and sawn in half. Samples pulverised at laboratory. Monarch Gold Mining Company Ltd; RAB samples were collected at 2m and 4m composites via a scoop method at 1m intervals. RC samples were collected at 1m, 2m to 5m intervals. 1m samples were riffle split. WMC; In early drilling by WMC, samples were "panned" for visible gold. Percussion samples were collected at 1m intervals, split in the field. Diamond core samples were cut in half or quartered. Gilt Edged Mining NL; All RAB and RC holes were collected through a cyclone and sampled at 1m intervals, pipe or spear sampled, composited over 5m intervals. The composite samples weighing about 3kg were despatched for analysis. 5m composites with assays greater than 0.2 g/t Au were resampled by riffle-splitting the whole of each 1m sample down to about 3kg prior to being despatched for analysis. Siberia Mining Corporation Ltd; RAB samples were collected at 1m intervals from the drill hole collar using a plastic bucket and laid on the ground. A scoop sample was taken from each sample to form a 5m composite. RC samples were collected at 1m intervals and passed through a cyclone and split using a two tiered, 75:25 riffle splitter. The split sample (approximately 2-3kg) was stored in a drawn calico bag, which was then placed next to the split sample reject (approximately 10-15kg), which was contained in UV resistant PVC bags. A representative scoop sample was then taken from each split sample reject bags to form a 4m composite sample. Diamond half core sampled at 1m intervals. Ora Banda Mining; RC samples were routinely collected at 1m intervals and cone split. RC samples are collected at 1m intervals in calico bags directly from a cone splitter. Sample size of at least 2kg is targeted. Surface diamond drilling core sample intervals selected by geologist, defined by geological boundaries and half core sampled. Underground diamond core is whole core sampled, and samples sent to SGS Kalgoorlie for sample preparation and analysis. All surface samples were dispatched to the SGS laboratory at the Davyhurst site for crushing/pulverising. Prepared samples were then despatched to SGS laboratories in Kalgoorlie for a 50g charge Fire Assay and 500g photon. Underground face sample (rock chips by hammer) intervals selected by geologist and defined by geological boundaries.
Drilling techniques	<ul style="list-style-type: none"> <i>Drill type (eg core, reverse circulation, open-hole hammer, rotary air blast, auger, Bangka, sonic, etc) and details (eg core diameter, triple or standard tube, depth of diamond tails, face-sampling bit or other type, whether core is oriented and if so, by what method, etc).</i> 	<ul style="list-style-type: none"> Goldfields Group; Auger holes were using an auger rig on the back of a Toyota Landcruiser from Snap Drilling. RC holes were drilled by Western Diamond Drillers using a Schramm Rig. Diamond holes were drilled by Mundy Drilling services using a KL1200 rig. Diamond holes were oriented. Monarch Gold Mining Company Ltd; RC holes were drilled by Kennedy Drilling using a 4 inch blade. WMC; RC percussion holes were drilled using a Schram Rig. RC holes were drilled using blades and hammer. The RC drilling diameter is unknown. Diamond drill holes for NQ core were drilled and reduced to BQ core at depth if necessary. Some diamond holes commenced with a percussion pre-collar. Diamond core generally not oriented. Gilt Edged Mining NL; RC holes were drilled by either Sing Drilling or McKay Drilling. Both Kalgoorlie companies used a booster and auxiliary compressor. The RC drilling diameter is unknown. Siberia Mining Corporation Ltd; RAB holes were drilled by ProDrill Pty Ltd of Kalgoorlie using an open hole RAB drill rig. All holes were drilled dry. RC holes were drilled by Premium Drilling Pty Ltd of Kalgoorlie using a 350/750 Schram RC drill rig and a 5.25" face sampling hammer. An auxiliary booster was used on holes deeper than 75m. EGL; RC drilling using 5.25 inch face sampling hammer. PQ, HQ and NQ diamond core. PQ drilled from surface until fresh rock encountered, then changed to NQ for geotechnical holes. Resource holes drilled HQ from surface to fresh rock, then changed to NQ. Ora Banda Mining Limited – 5.5 – 5.625 inch diameter RC holes using face sampling hammer with samples collected under cone splitter. Core holes have RC pre-collars, then NQ₂, HQ₃ or PQ₃ coring to BOH. All core oriented by Axis instrument. RC grade control rig is 5.5 inch

Criteria	JORC Code explanation	Commentary
		diameter hammer with samples collected from a rig mounted cone splitter into calico bags which are submitted for assay. GC Drilling was carried out by Australian Surface Drill Contractors, Rock on Ground, Orlando Drilling and JDC Drilling. Underground diamond drilling – NQ2 coring with standard tubing (triple tubing for geotechnical), all core is oriented by Axis Champ Ori tool, rig alignment via DeviAligner tool, downhole surveys via DeviGyro-Ox tool.
Drill sample recovery	<ul style="list-style-type: none"> Method of recording and assessing core and chip sample recoveries and results assessed. Measures taken to maximise sample recovery and ensure representative nature of the samples. Whether a relationship exists between sample recovery and grade and whether sample bias may have occurred due to preferential loss/gain of fine/coarse material. 	<ul style="list-style-type: none"> Quantitative auger, RAB and RC drill recoveries were not recoded by Goldfields Group, Monarch Gold Mining Company Ltd, WMC, Gilt Edged Mining NL, Siberia Mining Corporation, Maitland Mining NL, Newcrest Mining Ltd, Julia Mines NL, Placer Dome Asia Pacific Ltd, Goongarrie Gold Pty Ltd, Australian Consolidated Equities Ltd, Centaur Mining and Exploration Ltd, EGL, Britannia Gold NL, Glengarry Resources NL, Sundowner Minerals NL and Gutnick Resources NL. EGL - Diamond drill recoveries are recorded as a percentage calculated from measured core against downhole drilled intervals (core blocks). RC sample recoveries not recorded. Ora Banda Mining Limited – RC drilling recoveries, including Grade control RC were recorded on a pre metre basis based on sample size. Diamond Core recoveries are very high due to the competent ground. Any core recovery issues are noted on core blocks and logged. Diamond drill recoveries are recorded as a percentage calculated from measured core against downhole drilled intervals (core blocks). There is no known relationship between sample recovery and grade.
Logging	<ul style="list-style-type: none"> Whether core and chip samples have been geologically and geotechnically logged to a level of detail to support appropriate Mineral Resource estimation, mining studies and metallurgical studies. Whether logging is qualitative or quantitative in nature. Core (or costean, channel, etc) photography. The total length and percentage of the relevant intersections logged. 	<ul style="list-style-type: none"> Goldfields Group; Qualitative: colour, oxidation, hardness, shearing, texture, grain size, rock, alteration, minerals and Quantitative: alteration intensity, mineralisation intensity, structure intensity, vein percent. Monarch Gold Mining Company Ltd; Qualitative: colour, oxidation, hardness, shearing, texture, grain size, rock, alteration, minerals. Quantitative: alteration intensity, mineralisation intensity, structure intensity, vein percent. WMC; RC and diamond logging describes the dominant and minor rock types, mineralisation, oxidation, alteration, texture, vein type and basic structure. Quantitative values assigned to amounts of sulphides, alteration and veining. Gilt Edged Mining NL; Qualitative: rock code, alteration, sulphides, weathering. Siberia Mining Corporation Ltd; Qualitative: alteration, colour, lithology, oxidation, mineralogy, vein style, vein assemblage, remarks. Quantitative: mineralisation intensity. EGL; Qualitative: alteration, colour, grain size, lithology, oxidation, mineralogy, structure, texture, vein style, vein assemblage, remarks. Quantitative: mineralisation intensity, vein percent. Ora Banda Mining Limited – Field logging was conducted using Geobank MobileTM software on Panasonic Toughbook CF-31 ruggedized laptop computers. Qualitative logging: Lithology, colour, oxidation, grainsize, texture, structure, hardness, regolith. Quantitative: estimates are made of quartz veining, sulphide and alteration percentages. Core photographed both wet and dry. Magnetic susceptibility and RQD were also recorded for core holes. Underground face sampling domain logging of lithology, veining, alteration, mineralisation/sulphides with each face mapped and photographed. All holes were geologically logged in their entirety to a level of detail to support mineral resource estimation
Sub-sampling techniques and sample preparation	<ul style="list-style-type: none"> If core, whether cut or sawn and whether quarter, half or all core taken. If non-core, whether riffled, tube sampled, rotary split, etc and whether sampled wet or dry. For all sample types, the nature, quality and appropriateness of the sample preparation technique. Quality control procedures adopted for all sub-sampling stages to maximise representivity of samples. Measures taken to ensure that the sampling is representative of the in situ material collected, including for instance results for field duplicate/second-half sampling. Whether sample sizes are appropriate to the grain size of the material being sampled. 	<ul style="list-style-type: none"> Goldfields Group; RC samples were routinely collected at 1m intervals and riffle split. Diamond drill core samples were taken at geological boundaries and sawn in half. RC and diamond samples were dried, crushed, split, pulverised and a 50 gm charge taken. All sampling of resource drilling incorporated a system of standards and blanks to keep strict control on assay reliability. Monarch Gold Mining Company Ltd; RAB samples were collected at 1m intervals and 2m and 4m composites taken via a scoop method. RC samples were collected at 1m, 2m and 5m intervals. 1m samples were riffle split. Samples were prepared with a single stage mix and grind from which an assay charge was taken Composite samples with assays greater than 0.2 g/t Au were split at 1m intervals and re-analysed. Field duplicate samples were taken and analysed every 20 samples. Blanks and standards were routinely submitted with assay batches to evaluate sample preparation and assay accuracy. WMC; In early drilling by WMC, samples were "panned" for visible gold. Percussion samples were collected at 1m intervals, split in the field. Diamond core samples were cut in half or quartered. Samples were dried in fan forced ovens at 80°C for paper packets and 140°C for samples in calico bags, sieved using a nylon mesh. Oversize samples crushed in Jacques jaw crusher to produce -6mm sample, split employing either a rotary or riffle splitter and pulverised using Tema Swing mills prior to analysis, except for soil and stream sediment samples finer than 80 mesh. A 25grm charge was taken for assaying. Gilt Edged Mining NL; All RAB and RC holes were collected through a cyclone and sampled at 1m intervals, pipe or spear sampled, composited over 5m intervals. The composite samples weighing about 3kg were despatched for analysis. 5m composites with assays greater than 0.2 g/t Au were resampled by riffle-splitting the whole of each 1m sample down to about 3kg prior to being despatched for analysis. Samples were despatched to MinLab in Kalgoorlie where they were dried, pulverised to a nominal 90% minus 200 mesh (75 microns) and a 25 gm aliquot taken to be analysed for gold. Comprehensive QA/QC and check sampling reports were produced. Umpire assay checks were completed using a second laboratory (Genalysis).

Criteria	JORC Code explanation	Commentary
		<ul style="list-style-type: none"> Siberia Mining Corporation Ltd; RAB samples were collected at 1m intervals from the drill hole using a plastic bucket and laid on the ground. A scoop sample was taken from each sample to form a 5m composite. RC samples were collected at 1m intervals and passed through a cyclone and split using a two teared, 75:25 riffle splitter. The split sample (approximately 2-3kg) was stored in a drawn calico bag, which was then placed next to the split sample reject (approximately 10-15kg), which was contained in UV resistant PVC bags. A representative scoop sample was then taken from each split sample reject bags to form a 4m composite sample. Diamond half core was sampled at 1m intervals. Samples were dried, crushed, split, pulverised until 80% passed minus 75 microns and a 50 gm charge taken. Field duplicates were submitted. Composites with assays greater than 0.2 g/t Au were re-assayed using individual 1m re-split samples. EGL & Swan Gold; RC samples were routinely collected at 1m intervals from a cone splitter and submitted for analysis. Samples were crushed, pulverised and a 50gm charge taken for analysis. Field duplicates, blanks and standards were submitted for QAQC analysis. Diamond core in sampled at 1m intervals or to zones of geological interest. Core samples are sawn in half. Minimum sample length in NQ core or 0.3m. Ora Banda Mining Limited – RC samples were submitted as individual 1m split samples (cone splitter) or composited to 4m by PVC spear. Half-core samples, cut by automated core saw. Core sample intervals selected by geologist and defined by geological and/or mineralisation boundaries. RC samples were dried, crushed, split, pulverised and a 50gm charge taken. Field duplicates, blanks and standards were submitted for QAQC analysis. Grade control samples are prepared in the SGS on-site laboratory or at the SGS Kalgoorlie laboratory. GC samples are dried, crushed, split, pulverised and a 50gm charge taken for fire assay. Core sample intervals selected by geologist and defined by geological boundaries, cut by saw and submitted as half core. All samples were dispatched to the SGS laboratory at the Davyhurst site for pulverising. Prepared samples were then despatched to SGS laboratories in Kalgoorlie for a 50g charge Fire Assay (GO_FAP50V10) MP-AES finish. Field duplicates, blanks and standards were submitted for QAQC analysis. Underground core sample intervals selected by geologist and defined by geological boundaries and whole-core sampled. Whole core samples dried, crushed, split and pulverised at the SGS site laboratory. Prepared samples despatched to SGS laboratories in Kalgoorlie for a 50g charge Fire Assay (GO_FAP50V10) MP-AES finish. From December 2024 all underground core and face samples were analysed by 500g photon analysis by SGS. From July 2025 all surface samples were analysed by photon. Underground face samples as per diamond drilling, including field duplicates, rock chip samples taken via hammer sampling per geology domain. Face samples submitted to SGS Kalgoorlie for 350g photon analysis.
Quality of assay data and laboratory tests	<ul style="list-style-type: none"> <i>The nature, quality and appropriateness of the assaying and laboratory procedures used and whether the technique is considered partial or total.</i> <i>For geophysical tools, spectrometers, handheld XRF instruments, etc, the parameters used in determining the analysis including instrument make and model, reading times, calibrations factors applied and their derivation, etc.</i> <i>Nature of quality control procedures adopted (eg standards, blanks, duplicates, external laboratory checks) and whether acceptable levels of accuracy (ie lack of bias) and precision have been established.</i> 	<ul style="list-style-type: none"> Goldfields Group; Auger samples were set to Analabs (Welshpool) to be assayed for gold to 1ppb by graphite furnace P605 and arsenic to 1ppm by aqua regia hydride H605. RC samples were submitted to Australian Laboratory Services (ALS) in Kalgoorlie for gold and arsenic analysis. Fire assay methods were used for gold analysis with 50gm charge, detection limit of 0.01ppm Au, while Aqua Regia methods, with detection limits of 5ppm As, were used for arsenic analysis. Diamond drill core samples were despatched to Genalysis in Kalgoorlie and analysed for gold using 50gm fire assay to 0.01ppm. A system of standards and blanks were incorporated in all sample despatches to keep a strict control on assay reliability. QA/QC re-assaying of mineralised RC intersections and interpreted structures was undertaken later in the reporting period. Monarch Gold Mining Company Ltd; Samples submitted to ALS for 50g Fire Assay with AAS finish. Samples were also analysed at Ultratrace for gold, palladium and platinum. Submitted field duplicates, blanks and standards for QAQC analysis. WMC; All samples were sent to WMC Exploration Division Kalgoorlie Laboratory to be analysed for gold using wet method, aqua regia leach, reading by AAS; a 25gm sample was digested with aqua regia, the gold extracted using aliquot DIBK and the solvent backwashed. The gold concentration was determined by Atomic Absorption. Gilt Edged Mining NL; All samples were submitted to Minlab of Kalgoorlie to be assayed for gold; 5m composites were analysed by aqua regia/AAS with a detection limit of 0.01ppm and 1m samples assayed by Fire/AAS with a detection limit of 0.01ppm. Certified reference material standards were employed. Duplicate samples, analytical standards, and check analyses at a second laboratory were used to monitor analytical quality. Siberia Mining Corporation Ltd; All samples were submitted to SGS Analabs in Kalgoorlie to be assayed for gold using 50gm Fire Assay with detection limit at 0.01ppm Au and for sulphur. Samples were also analysed at Ultratrace. Standards and repeats (1 in 20) were used during the first phase drilling campaign to provide a reference to the internal lab standards. There was a strong correlation between standard (client) and laboratory results. Repeats of composite samples showed no problems with technique or dependability with the laboratory. EGL & Swan; Samples were sent to Intertek Assay Laboratories to be analysed for gold by 50gm fire assay. Certified reference material

Criteria	JORC Code explanation	Commentary
		<p>standards were employed for a gold range of 0.32 to 48.55ppm. Blanks were also employed. Satisfactory results were obtained for both. Field duplicates were routinely taken from RC sampling.</p> <ul style="list-style-type: none"> Ora Banda Mining Limited - All samples were sent to the accredited onsite SGS laboratory at Davyhurst for sample preparation. Prepared drill samples were then despatched to SGS laboratories in Kalgoorlie for a 50g charge Fire Assay (GO_FAP50V10) with MP-AES finish. Face samples submitted to SGS Kalgoorlie for 500g photon assay. Commercially prepared standard samples and blanks are inserted in the sample stream at an average rate of 1:25. Sizing results (percentage of pulverised sample passing a 75µm mesh) are undertaken on approximately 1 in 20 samples. The accuracy (standards) and precision (repeats) of assaying are acceptable. Standards and blanks (barren basalt) were inserted into the sample stream at a rate of approximately 1:12. Duplicates were submitted at a rate of approximately 1:30. The accuracy (standards) and precision (repeats) of assaying are acceptable. Face samples assayed as per diamond core, including a field duplicate per face.
Verification of sampling and assaying	<ul style="list-style-type: none"> <i>The verification of significant intersections by either independent or alternative company personnel.</i> <i>The use of twinned holes.</i> <i>Documentation of primary data, data entry procedures, data verification, data storage (physical and electronic) protocols.</i> <i>Discuss any adjustment to assay data.</i> 	<ul style="list-style-type: none"> Selected drill intersections from WMC, Goldfields and Siberia Mining Corporation diamond core have been inspected by EGL/OBM geologists. Some WMC holes have been re-logged by EGL/OBM geologists and mineralisation identified at the reported intervals. Drill intersections from WMC and Goldfields diamond core were inspected by Siberia Mining Corporation geologists in 2005 and mineralization was visible in core at the expected intervals. Mineralisation widths and styles are very comparable with NQ2 drilling by SMC in 2004. Holes are not deliberately twinned. WMC; Hand written geology logs and assays were digitally captured. EGL; Data has been verified by reviewing original drill and assay logs. Print outs of computerized sample intervals and assays generated by WMC were used to verify the intercepts reported. Geological and sample data logged directly into field computer at the core yard. Data is transferred to Perth via email and imported into GBIS SQL database by the database administrator (DBA). Assay files are received in .csv format and loaded directly into the database by the DBA. Hardcopy and/or digital copies of data are kept for reference if necessary. Monarch Gold Mining Company Ltd; Geological and sample data was logged digitally and .csv or .xls files imported into Datashed SQL database with in-built validation. Ora Banda Mining Limited - Geological and sample data logged directly into field computer (Panasonic Toughbook CF-31) at the core yard or at the drill rig using Geobank Mobile. Data is exported from the logging computer, copied onto the company servers and imported into Geobank SQL database by the database administrator (DBA). Assay files are received in .csv format and loaded directly into the database by the DBA. Hardcopy and/or digital copies of data are kept for reference if necessary. Data entry, verification and storage protocols for remaining operators is unknown. No adjustments have been made to assay data.
Location of data points	<ul style="list-style-type: none"> <i>Accuracy and quality of surveys used to locate drill holes (collar and down-hole surveys), trenches, mine workings and other locations used in Mineral Resource estimation.</i> <i>Specification of the grid system used.</i> <i>Quality and adequacy of topographic control.</i> 	<ul style="list-style-type: none"> Goldfields Group; Collar co-ordinates for RC and DD holes, including elevation were surveyed with DGPS. RAB holes were located with GPS. Downhole surveys were taken every 10m for RC and DD holes, method unknown. RAB holes not downhole surveyed. The gird system used is AGD 1984 AMG Zone 51. Monarch Gold Mining Company Ltd; Drill hole collars were surveyed by Spectrum Surveys of Kalgoorlie using RTK GPS. Downhole surveys were undertaken by electronic multiple shot (EMS) or Eastman single shot. The gird system used is GDA1994 MGA Zone 51. WMC; Drill hole collars were surveyed by Electronic Distance Meter (EDM) theodolite by the Kalgoorlie Gold Operations' mine surveyor. Holes also surveyed using theodolite by McGay Surveys as well as by WMC mine surveyors. WMC RC holes were generally not downhole surveyed. Diamond holes down hole surveyed by Eastman single shot camera or multishot approximately every 30m. The gird system used is AGD 1984 AMG Zone 51. Gilt Edged Mining NL; Contract surveyors were engaged for siting of drill holes prior to drilling, pick-up of accurate drill hole co-ordinates after drilling and down-hole plunge and azimuth readings. All holes drilled after 1998 were picked up by Fugro Survey Pty Ltd of Kalgoorlie using differential GPS. The gird system used is AGD 1984 AMG Zone 51. Siberia Mining Corporation Ltd; Collar co-ordinates for northings, eastings and elevation were recorded by Fugro Spatial Solutions Pty Ltd. The gird system used is AGD 1984 AMG Zone 51. Diamond holes were down hole surveyed by gyro. RC holes generally not downhole surveyed. If surveyed, then done by Digital electronic multishot (DEMS) EGL and Swan; Collar locations were surveyed by DGPS and downhole surveys were collected using electronic multishot by the drillers. Subsequent to drilling holes were open hole gyro surveyed by ABIMS where possible. The gird system used is GDA1994 MGA Zone 51. Ora Banda Mining Limited (RC, DD) MGA94, zone 51 and local Mine Grid. Holes are picked up using RTK GPS by the mine surveyors. Drill-hole downhole surveys are recorded using an Axis digital tool (gyro). Grade control holes are all surveyed by the mine surveyors by RTKGPS. Grade control holes are all downhole surveyed with north seeking gyro. UG diamond drill rig alignment via surveyed collar

Criteria	JORC Code explanation	Commentary
		<p>locations and DevAligner tool, downhole surveys via DevGyro-Ox tool. Underground face sample locations measured via laser distometer to known surveyed control points and development surveys via theodolite.</p> <ul style="list-style-type: none"> At close of open pit mining in 2023, OBM Gold surveyed the Sand King pit. Topographical control is considered adequate for resource modelling.
Data spacing and distribution	<ul style="list-style-type: none"> <i>Data spacing for reporting of Exploration Results.</i> <i>Whether the data spacing and distribution is sufficient to establish the degree of geological and grade continuity appropriate for the Mineral Resource and Ore Reserve estimation procedure(s) and classifications applied.</i> <i>Whether sample compositing has been applied.</i> 	<ul style="list-style-type: none"> Drilling is predominantly on a 20mE X 20mN grid. Open pit grade control drilling was carried out on a nominal 5m X 5m grid Underground diamond drilling – typical spacing for grade control purposes is 10m x 10m, targeting the main Big Dog Lode. Underground face samples are taken each 3m/4m ore development cut. At Sand King the data spacing and distribution is sufficient to establish geological and grade continuity to support the definition of Mineral Resource and classifications as defined under the JORC 2012 code. Samples are composited to 1m intervals for resource estimation.
Orientation of data in relation to geological structure	<ul style="list-style-type: none"> <i>Whether the orientation of sampling achieves unbiased sampling of possible structures and the extent to which this is known, considering the deposit type.</i> <i>If the relationship between the drilling orientation and the orientation of key mineralised structures is considered to have introduced a sampling bias, this should be assessed and reported if material.</i> 	<ul style="list-style-type: none"> At Sand King resource drilling is predominantly inclined to the south, optimal for the predominantly ENE (060°) and E (090°) striking, north dipping mineralisation. Underground diamond holes are collared from decline cuddies in sub-horizontal and inclined fans cutting across sub-vertical lodes. Drill fans are oriented to intersect the main 060 lode (Big Dog) optimally. It is not known whether there is any introduced sample bias due to drill orientation.
Sample security	<ul style="list-style-type: none"> <i>The measures taken to ensure sample security.</i> 	<ul style="list-style-type: none"> Unknown for earlier operators. EGL – Samples are bagged, tied and in a secure yard on site. Once submitted to the laboratories they are stored in cages within a secure fenced compound. Samples are tracked through the laboratory via their LIMS. Monarch - Pre-numbered sample bags were put into numbered plastic bags. These numbers were written on the submission forms which were checked by the geologist. Plastic bags were then securely cable tied and placed in a secure location. Samples were then picked up by the Lab in Kalgoorlie or deliver to Perth via courier. A work order conformation was emailed to Monarch personnel for each sample submission once samples were received by the Laboratory. Ora Banda Mining Limited - Samples were collected on the day of drilling and bagged into cable tied polyweave bags. Polyweave bags are stored into bulka bags on pallets in a secure yard on-site. Once submitted to the laboratories they are stored in cages within a secure fenced compound. Samples are tracked through the laboratory via their LIMS.
Audits or reviews	<ul style="list-style-type: none"> <i>The results of any audits or reviews of sampling techniques and data.</i> 	<ul style="list-style-type: none"> Digital data from the SQL database has been reviewed by OBM and is consistent with hard copy and digital WAMEX data. Siberia Mining Corporation conducted a due diligence on the data and core in 2005 and were "comfortable with the quality and integrity of the data". Digital data has been reviewed and is consistent with hard copy data. Monarch Gold Mining Company Ltd; Monthly QAQC reports were produced to monitor accuracy and precision.

Section 2 Reporting of Exploration Results – Sand King

(Criteria listed in the preceding Missouri & Sand King section also apply to this section.)

Criteria	JORC Code explanation	Commentary									
Mineral tenement and land tenure status	<ul style="list-style-type: none"> Type, reference name/number, location and ownership including agreements or material issues with third parties such as joint ventures, partnerships, overriding royalties, native title interests, historical sites, wilderness or national park and environmental settings. The security of the tenure held at the time of reporting along with any known impediments to obtaining a licence to operate in the area. 	<ul style="list-style-type: none"> Sand King deposit is on Tenements M24/960 and M24/39, held by Siberia Mining Corporation Pty. Ltd., a wholly owned subsidiary of Ora Banda Mining and Robert Charles Gardner, respectively. The tenements are in good standing. <table border="1"> <thead> <tr> <th>TENEMENT</th><th>HOLDER</th><th>AGREEMENTS</th></tr> </thead> <tbody> <tr> <td>M24/0960</td><td>SIBERIA MINING CORPORATION PTY LTD</td><td> <p>SIBERIA GRANTED GARDNER THE RIGHT TO EXPLORE FOR NICKEL MINERALS (portion of the tenement only)</p> <p>ROB MITCHELL AND HANK SHRERS (SURFACE ALLUVIAL RIGHTS TO 2M DEPTH) (portion of the tenement only)</p> <p>STONEHORSE ENERGY LIMITED HAVE RIGHTS TO EXPLORE FOR NICKEL MINERALS</p> <p>JV BETWEEN DAVYSTON EXPLORATION PTY LTD (65%) AND SIBERIA MINING CORPORATION PTY LTD (35%) FOR ALL MINERALS OTHER THAN GOLD AND SILVER</p> <p>DAVYSTON EXPLORATION PTY LTD HOLDS A CONSENT CAVEAT</p> </td></tr> <tr> <td>M24/0039</td><td>Gardner, Robert Charles</td><td>SIBERIA have rights to explore for Au & Ag in any form on M24/39. SIBERIA has exclusive and overriding rights to continue to explore and mine on the reduced area.</td></tr> </tbody> </table> <ul style="list-style-type: none"> There are no known heritage issues There are no known impediments to operating in the area. 	TENEMENT	HOLDER	AGREEMENTS	M24/0960	SIBERIA MINING CORPORATION PTY LTD	<p>SIBERIA GRANTED GARDNER THE RIGHT TO EXPLORE FOR NICKEL MINERALS (portion of the tenement only)</p> <p>ROB MITCHELL AND HANK SHRERS (SURFACE ALLUVIAL RIGHTS TO 2M DEPTH) (portion of the tenement only)</p> <p>STONEHORSE ENERGY LIMITED HAVE RIGHTS TO EXPLORE FOR NICKEL MINERALS</p> <p>JV BETWEEN DAVYSTON EXPLORATION PTY LTD (65%) AND SIBERIA MINING CORPORATION PTY LTD (35%) FOR ALL MINERALS OTHER THAN GOLD AND SILVER</p> <p>DAVYSTON EXPLORATION PTY LTD HOLDS A CONSENT CAVEAT</p>	M24/0039	Gardner, Robert Charles	SIBERIA have rights to explore for Au & Ag in any form on M24/39. SIBERIA has exclusive and overriding rights to continue to explore and mine on the reduced area.
TENEMENT	HOLDER	AGREEMENTS									
M24/0960	SIBERIA MINING CORPORATION PTY LTD	<p>SIBERIA GRANTED GARDNER THE RIGHT TO EXPLORE FOR NICKEL MINERALS (portion of the tenement only)</p> <p>ROB MITCHELL AND HANK SHRERS (SURFACE ALLUVIAL RIGHTS TO 2M DEPTH) (portion of the tenement only)</p> <p>STONEHORSE ENERGY LIMITED HAVE RIGHTS TO EXPLORE FOR NICKEL MINERALS</p> <p>JV BETWEEN DAVYSTON EXPLORATION PTY LTD (65%) AND SIBERIA MINING CORPORATION PTY LTD (35%) FOR ALL MINERALS OTHER THAN GOLD AND SILVER</p> <p>DAVYSTON EXPLORATION PTY LTD HOLDS A CONSENT CAVEAT</p>									
M24/0039	Gardner, Robert Charles	SIBERIA have rights to explore for Au & Ag in any form on M24/39. SIBERIA has exclusive and overriding rights to continue to explore and mine on the reduced area.									
Exploration done by other parties	<ul style="list-style-type: none"> Acknowledgment and appraisal of exploration by other parties. 	<ul style="list-style-type: none"> Drilling on the tenements was completed by numerous operators, but the majority of work was completed by WMC, Gilt Edged Mining, Siberia Mining Corporation, Monarch Gold, EGS and OBM. All work by these companies was to industry standards of the time. 									
Geology	<ul style="list-style-type: none"> Deposit type, geological setting and style of mineralisation. 	<ul style="list-style-type: none"> Sand King is an orogenic lode style deposit hosted by mafic rocks, predominantly tholeiitic basalt. Gold mineralisation at Sand King takes the form of stacked quartz-biotite-feldspar-sulphide shear lodes within the basalt. Widths vary from sub 1m to ~6m true width. Occasionally blow outs occur with >6m true width. Mineralised structures are NE-SW striking in the south and normally steeply dipping (~80 degrees) to the north-west while in the north-eastern end of the deposit lodes dominantly strike E-W (though NE-SW lodes are present) and dip steeply to the north (~80 degrees) 									
Drill hole Information	<ul style="list-style-type: none"> A summary of all information material to the understanding of the exploration results including a tabulation of the following information for all Material drill holes: <ul style="list-style-type: none"> easting and northing of the drill hole collar elevation or RL (Reduced Level – elevation above sea level in metres) of the drill hole collar dip and azimuth of the hole down hole length and interception depth hole length. If the exclusion of this information is justified on the basis that the information is not Material and this exclusion does not detract from the understanding of the report, the Competent Person should clearly explain why this is the case. 	<ul style="list-style-type: none"> See Significant Intercepts in document The significant intercept table provides details of drill holes with intercepts of ≥ 1 gram metres. In cases where drilling has intercepted a lode position with grades below this value, NSI (no significant intercept) is listed. This provides context to the number of holes in the project area with significant gold intercepts versus the number of holes with lesser or no significant intercepts. Widths reported in the Significant Intercepts table are all down hole lengths. 									

Criteria	JORC Code explanation	Commentary
Data aggregation methods	<ul style="list-style-type: none"> <i>In reporting Exploration Results, weighting averaging techniques, maximum and/or minimum grade truncations (eg cutting of high grades) and cut-off grades are usually Material and should be stated.</i> <i>Where aggregate intercepts incorporate short lengths of high grade results and longer lengths of low grade results, the procedure used for such aggregation should be stated and some typical examples of such aggregations should be shown in detail.</i> <i>The assumptions used for any reporting of metal equivalent values should be clearly stated.</i> 	<ul style="list-style-type: none"> Original assays are length weighted. Grades are not top cut. Lower cut-off grade is nominally 1.0g/t. Maximum 2m internal dilution and minimum width of 0.2m. No metal equivalents reported.
Relationship between mineralisation widths and intercept lengths	<ul style="list-style-type: none"> <i>These relationships are particularly important in the reporting of Exploration Results.</i> <i>If the geometry of the mineralisation with respect to the drill hole angle is known, its nature should be reported.</i> <i>If it is not known and only the down hole lengths are reported, there should be a clear statement to this effect (eg 'down hole length, true width not known').</i> 	<ul style="list-style-type: none"> Drilling is predominantly angled at -60° to the south (MGA), optimally intersecting the steep north dipping mineralisation. This drill orientation does not intersect all lodes at optimal angles and as such some drill intercepts are longer than true widths. Underground diamond drilling is flat to gently inclined and perpendicular to the main O60 lodes so true widths are similar but less than intercept widths. Holes at the extremities of the drill fans can intersect lodes at more acute angles and downhole widths can be significantly less than true widths. All intercept widths reported are down hole lengths. The geometry of mineralisation is known for the Sand King deposit. However, no attempt has been made to report true widths. Some drill programs required shallow angle (~30°) diamond drilling to hit specific targets within the constraints of existing mining infrastructure (existing pit and dumps)
Diagrams	<ul style="list-style-type: none"> <i>Appropriate maps and sections (with scales) and tabulations of intercepts should be included for any significant discovery being reported These should include, but not be limited to a plan view of drill hole collar locations and appropriate sectional views.</i> 	<ul style="list-style-type: none"> See plans and sections.
Balanced reporting	<ul style="list-style-type: none"> <i>Where comprehensive reporting of all Exploration Results is not practicable, representative reporting of both low and high grades and/or widths should be practiced to avoid misleading reporting of Exploration Results.</i> 	<ul style="list-style-type: none"> All drill intercepts from recent drilling are reported. Results reported include both low and high gram metre (g/t x down hole length) values.
Other substantive exploration data	<ul style="list-style-type: none"> <i>Other exploration data, if meaningful and material, should be reported including (but not limited to): geological observations; geophysical survey results; geochemical survey results; bulk samples – size and method of treatment; metallurgical test results; bulk density, groundwater, geotechnical and rock characteristics; potential deleterious or contaminating substances.</i> 	<ul style="list-style-type: none"> Metallurgical, geotechnical, environmental and engineering work has been completed for Sand King deposit and is included in the Reserve estimate. See ASX announcement dated 1/7/2024.
Further work	<ul style="list-style-type: none"> <i>The nature and scale of planned further work (eg tests for lateral extensions or depth extensions or large-scale step-out drilling).</i> <i>Diagrams clearly highlighting the areas of possible extensions, including the main geological interpretations and future drilling areas, provided this information is not commercially sensitive.</i> 	<ul style="list-style-type: none"> Additional drilling to grow the UG resource. Statutory approvals for UG mining in place