



Strong Drilling Results Continue at Van Uden

Highlights

- Assays received from drilling the central and southern areas at Van Uden
- High tenor results continue, inclusive of:
 - 7m @ 4.16 g/t Au, including 5m @ 5.56 g/t Au
 - 10m @ 2.53 g/t Au, including 1m @ 14.04 g/t Au
 - 16m @ 2.16 g/t Au, including 1m @ 12.17 g/t Au
- Results confirm depth extensions to the current MRE
- Strike extension drilling phase now completed with results expected in coming weeks
- Diamond core and RC drilling to recommence January 2026

TG Metals Limited (**TG Metals** or the **Company**) (ASX:TG6) is pleased to provide further results from drilling at the Van Uden Gold Project (**Van Uden** or the **Project**).

These results are from reverse circulation (RC) drillholes in the central and southern areas of the Van Uden gold deposit (**Figure 1**), targeting resource extensions at depth. These results highlight the continuation of multiple gold zones within a large intensely mineralised system. Result highlights include:

- 12m @ 0.91 g/t Au from 119.0m, 4m @ 0.88 g/t Au from 138.0m and **7m @ 4.16 g/t Au from 145.0m**
- 2m @ 0.52 g/t Au from surface and **10m @ 2.53 g/t Au from 38.0m**
- **16m @ 2.16g/t Au from 34.0m** and 3m @ 1.49 g/t Au from 73.0m
- **14m @ 1.13g/t Au from 171.0m**
- **10m @ 2.10g/t Au from 39.0m**
- **7m @ 3.23g/t Au from 127.0m**

TG Metals CEO, Mr. David Selfe stated;

"These latest drilling results confirm the extension of the current mineral resource at depth. Great progress has been made this month with over 5,600m drilled since 1 December. The Van Uden deposit is showing remarkable continuity which will translate positively for the MRE update targeted for Q1/2026. There are numerous assays pending for drillholes right across the length of the Van Uden deposit and for holes recently drilled on the exploration targets outside of the MRE area.

Drilling in the new year will consist of first diamond core drilling for depth extensions and additional testing of strike extensions with RC drilling. We look forward to reporting further drill results as they come to hand."

Van Uden Drilling

The ongoing purpose of this drilling campaign is to expand on the current Van Uden mineral resource estimate (MRE) via infill and down dip extensions and provide data to improve geological understanding. These results are from the central and southern parts of the Van Uden deposit, **Figure 1** shows the location of the drillholes, drilled this year.

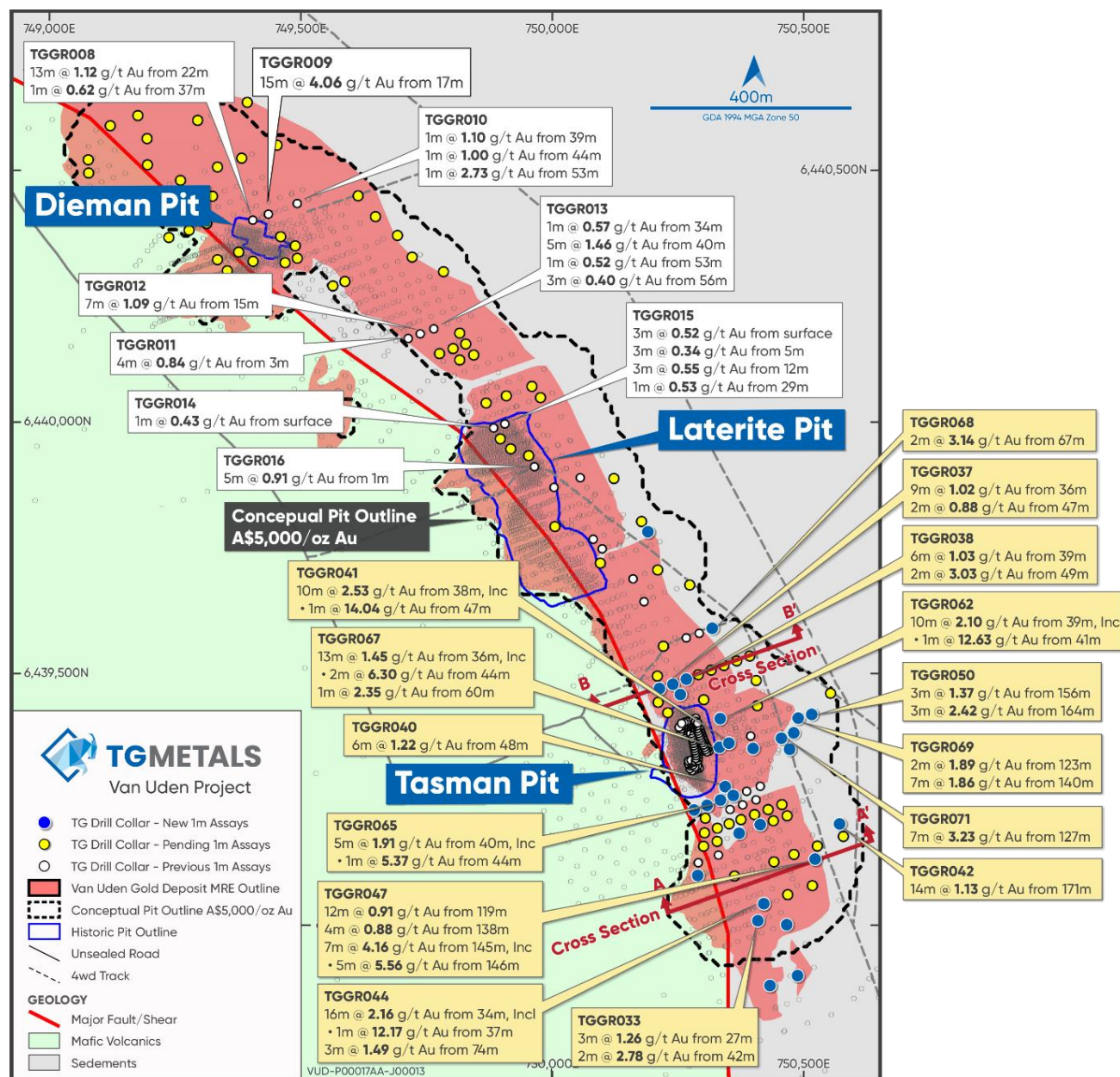


Figure 1 – New Resource Drilling Collars Showing Select Intercept Highlights (New Results in Yellow) and Pending Assay Drillholes marked yellow collars

Cross sections **Figures 2 and 3** show typical sections through the new drilling and the previous historical drilling. The full significant assay results above 0.3g/t Au are provided in **Table 2**.

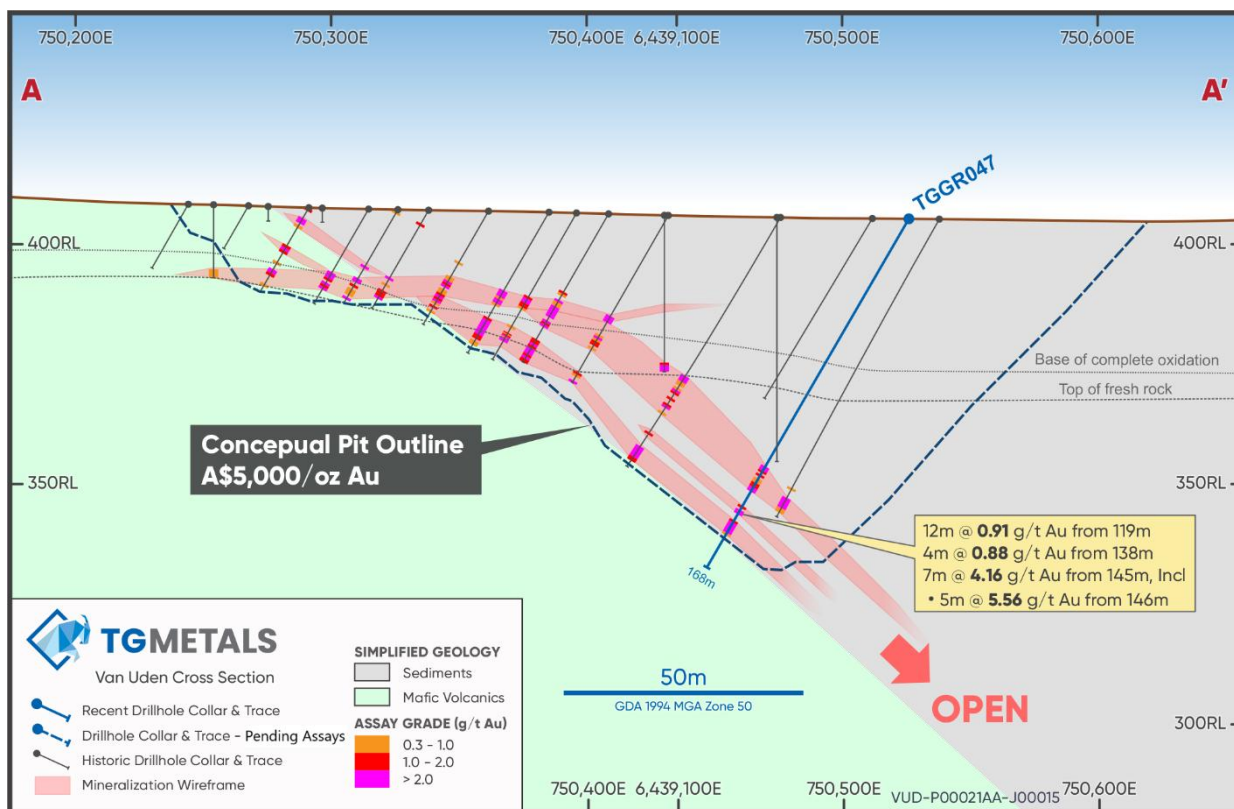


Figure 2 – Cross Section A-A' Showing New Drilling, Historical Drilling and Van Uden Mineralisation Envelope

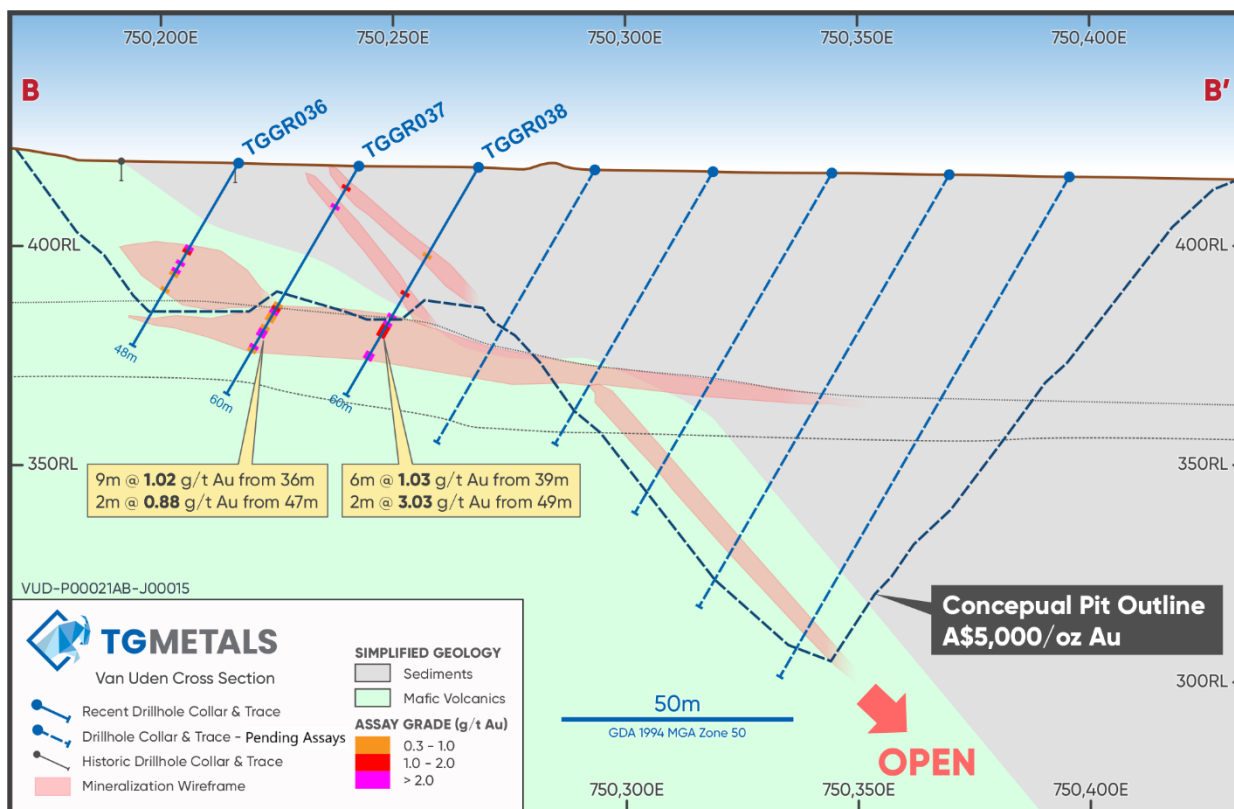


Figure 3 – Cross Section B-B' Showing New Drilling Pending Assays Drilling, and Van Uden Mineralisation Envelope



Van Uden Drilling - Continued

The RC drilling was conducted with three drill rigs, all truck mounted. A Hydco-Moses drill rig, a Schramm X300 and a Schramm T660 drill rig. The smaller Hydco-Moses and Schramm X300 rigs are suitable for shallow drilling (-110m) in the oxidised to semi-oxidised regolith whilst the larger Schramm T660 rig can drill to depths of plus 250m downhole. A total of 30 drillholes with assays returned, are included in this report for 2,841m of RC drilling from a total of 126 drillholes for 10,504m. The drillhole dips range between -90° (vertical) and -60° at an azimuth of 250° to align with the previous historical grid. See **Table 1** for drill collar information.

The reported drilling is in the central and southern areas within the vicinity of the current MRE. The drill collars of drillholes with pending assays is also included in this report. See **Figure 1** for drill collar locations. In total 13,699 metres of RC drilling for resource extension and exploration has been completed by the Company this calendar year with 5,695 metres of that completed in December alone.

As per previous recent drilling, individual 1m samples were assayed using the Photon assay technique. Several drillholes recorded multiple gold mineralised intercepts, refer to **Table 2**. New mineralised positions confirming the reinterpretation of flat fault mineralisation is evident in the cross-section (**Figure 3**) which adds continuity to this shallow gold mineralised structure below the previous \$5000/oz conceptual pit shell. Mineralisation remains open down dip and further drilling is planned for early 2026 to test the gold zones continuity at depth.

Table 1 – Drillhole Collar Information GDA94, Zone 50

STATUS	HOLE ID	Dip (°)	Azimuth (°)	EASTING (m)	NORTHING (m)	RL (mASL)	Depth (m)
NEW	TGGR033	-60	250	750411.003	6439011.999	412.000	78.0
NEW	TGGR034	-60	250	750434.999	6438881.995	411.000	60.0
NEW	TGGR035	-60	250	750489.999	6438902.001	409.000	96.0
NEW	TGGR036	-60	250	750215.998	6439473.005	419.000	48.0
NEW	TGGR037	-60	250	750241.997	6439482.003	418.000	60.0
NEW	TGGR038	-60	250	750268.004	6439491.001	418.000	60.0
NEW	TGGR039	-60	250	750257.004	6439461.997	418.000	54.0
NEW	TGGR040	-60	250	750345.004	6439278.005	416.000	66.0
NEW	TGGR041	-60	250	750350.561	6439362.417	415.543	72.0
NEW	TGGR042	-60	250	750574.634	6439203.690	410.276	189.0
NEW	TGGR043	-60	250	750468.098	6439003.411	411.040	120.0
NEW	TGGR044	-60	250	750422.342	6439046.002	412.181	96.0
Pending	TGGR045	-60	250	750470.646	6439063.588	411.454	126.0
Pending	TGGR046	-60	250	750519.609	6439081.405	410.821	168.0
NEW	TGGR047	-60	250	750525.448	6439132.904	410.591	168.0
NEW	TGGR048	-60	250	750414.772	6439200.241	412.623	90.0
NEW	TGGR049	-60	250	750473.095	6439352.360	413.147	144.0
NEW	TGGR050	-60	250	750517.284	6439423.105	412.577	180.0
Pending	TGGR051	-60	250	750410.195	6439439.012	415.364	132.0
Pending	TGGR052	-60	250	750408.002	6439489.142	415.477	132.0
Pending	TGGR053	-60	250	750555.924	6439463.777	413.186	210.0
Pending	TGGR054	-60	250	749616.294	6440452.086	435.199	126.0
Pending	TGGR055	-60	250	749650.671	6440410.914	434.106	102.0
Pending	TGGR056	-60	250	749694.580	6440373.602	432.871	102.0
Pending	TGGR057	-60	250	749723.622	6440330.600	433.666	102.0
Pending	TGGR058	-60	250	749786.150	6440301.516	433.231	108.0
Pending	TGGR059	-60	250	749818.070	6440179.131	435.133	60.0
Pending	TGGR060	-60	250	750124.897	6439890.330	425.885	120.0
Pending	TGGR061	-90	0	750303.436	6439451.079	417.643	66.0
NEW	TGGR062	-60	250	750336.791	6439412.287	416.580	72.0
NEW	TGGR063	-60	250	750283.102	6439230.684	417.630	48.0
NEW	TGGR064	-60	250	750309.621	6439240.332	416.630	54.0
NEW	TGGR065	-60	250	750336.172	6439250.000	415.980	60.0
NEW	TGGR066	-60	250	750361.998	6439259.998	414.000	60.0
NEW	TGGR067	-60	250	750334.070	6439356.419	416.290	66.0
NEW	TGGR068	-60	250	750319.623	6439592.421	417.450	120.0
NEW	TGGR069	-60	250	750491.508	6439413.717	413.200	162.0
NEW	TGGR070	-60	250	750482.577	6439383.773	413.120	156.0
NEW	TGGR071	-60	250	750457.642	6439374.695	413.810	132.0
NEW	TGGR072	-60	250	750402.832	6439354.739	413.560	90.0
NEW	TGGR073	-60	250	750373.732	6439185.304	414.050	66.0
NEW	TGGR074	-60	250	750291.999	6439101.001	416.000	54.0
NEW	TGGR075	-60	250	750192.472	6439784.462	424.360	120.0
Pending	TGGR076	-60	250	750179.947	6439804.837	424.940	108.0
Pending	TGGR077	-60	250	750275.739	6439678.783	419.880	138.0
Pending	TGGR078	-60	250	750212.007	6439708.557	422.930	96.0
Pending	TGGR079	-60	70	750231.970	6439425.075	419.810	60.0
Pending	TGGR080	-90	0	750212.707	6439445.791	419.440	42.0
Pending	TGGR081	-60	250	750211.322	6439497.790	419.730	54.0
Pending	TGGR082	-60	250	750223.122	6439557.298	428.000	66.0
Pending	TGGR083	-60	250	750364.819	6439100.201	413.980	53.0
Pending	TGGR084	-60	250	750303.131	6439159.599	416.380	48.0
Pending	TGGR085	-60	250	750330.038	6439169.397	415.300	54.0
Pending	TGGR086	-60	250	750305.201	6439186.353	416.120	51.0
Pending	TGGR087	-60	250	750330.598	6439195.601	415.250	54.0
Pending	TGGR088	-60	250	750354.091	6439204.150	414.600	60.0
Pending	TGGR089	-60	250	750377.616	6439212.708	413.660	60.0
Pending	TGGR090	-60	250	750306.883	6439215.267	418.390	54.0
Pending	TGGR091	-60	250	749955.651	6439935.671	428.170	42.0
Pending	TGGR092	-90	360	749919.774	6439949.568	428.000	30.0
Pending	TGGR093	-90	360	749898.953	6439969.214	428.620	24.0
Pending	TGGR094	-60	250	749566.126	6440273.282	431.060	24.0

Table 1 – Drillhole Collar Information – Continued

STATUS	HOLE ID	Dip (°)	Azimuth (°)	EASTING (m)	NORTHING (m)	RL (mASL)	Depth (m)
Pending	TGGR095	-60	250	749589.932	6440281.940	431.530	36.0
Pending	TGGR096	-60	250	749777.937	6440138.819	434.690	30.0
Pending	TGGR097	-60	250	749805.140	6440148.707	435.670	42.0
Pending	TGGR098	-60	250	749830.092	6440157.796	435.650	60.0
Pending	TGGR099	-60	250	750007.460	6439795.149	429.840	36.0
Pending	TGGR100	-90	0	749462.261	6440371.082	438.520	42.0
Pending	TGGR101	-90	0	749491.188	6440352.866	435.480	30.0
Pending	TGGR102	-90	0	749495.171	6440328.211	434.030	24.0
Pending	TGGR103	-90	0	749470.969	6440319.403	434.120	24.0
Pending	TGGR104	-90	0	749378.591	6440340.628	438.440	24.0
Pending	TGGR105	-90	0	749407.179	6440322.292	436.100	24.0
Pending	TGGR106	-90	0	749355.758	6440303.576	435.300	24.0
Pending	TGGR107	-90	0	749336.578	6440325.341	437.780	30.0
Pending	TGGR108	-90	0	749239.904	6440369.413	438.800	54.0
Pending	TGGR109	-90	0	749315.048	6440396.767	444.750	42.0
Pending	TGGR110	-90	0	749279.962	6440383.990	442.700	30.0
Pending	TGGR111	-60	250	749300.000	6440441.998	449.000	60.0
Pending	TGGR112	-90	0	749262.646	6440482.779	452.590	72.0
Pending	TGGR113	-60	250	749080.099	6440497.416	444.810	30.0
Pending	TGGR114	-60	250	749079.308	6440523.721	446.770	48.0
Pending	TGGR115	-60	250	749123.291	6440591.637	453.610	78.0
Pending	TGGR116	-60	250	750443.030	6439128.665	411.750	102.0
Pending	TGGR117	-60	250	750482.973	6439143.202	411.110	126.0
Pending	TGGR118	-60	250	750529.587	6439160.169	410.850	168.0
Pending	TGGR120	-60	250	750404.539	6439222.506	413.300	78.0
Pending	TGGR121	-60	250	750459.118	6439242.372	411.920	126.0
Pending	TGGR122	-60	250	750431.808	6439232.434	412.160	96.0
Pending	TGGR123	-60	250	750442.132	6439210.188	411.980	108.0
Pending	TGGR124	-60	250	750484.383	6438586.215	405.400	102.0
Pending	TGGR125	-60	250	750578.419	6438620.319	405.400	96.0
Pending	TGGR126	-60	250	750427.289	6438248.094	410.805	90.0
Pending	TGGR127	-60	250	750492.629	6438270.010	409.400	78.0
Pending	TGGR128	-60	250	750539.647	6438287.056	407.200	72.0
Pending	TGGR129	-60	250	750638.308	6438324.509	406.792	120.0
Pending	TGGR130	-60	250	750609.201	6437995.926	401.675	120.0
Pending	TGGR131	-60	250	750098.032	6439722.194	429.610	54.0
Pending	TGGR132	-60	250	749979.012	6440051.127	428.267	90.0
Pending	TGGR133	-60	250	749961.844	6440073.493	429.770	90.0
Pending	TGGR134	-60	250	749336.248	6440509.564	453.910	102.0
Pending	TGGR135	-60	250	749384.528	6440527.140	451.010	90.0
Pending	TGGR136	-60	250	749455.046	6440552.795	445.840	132.0
Pending	TGGR137	-60	250	749196.490	6440566.033	457.570	96.0
Pending	TGGR138	-60	250	749296.891	6440602.285	455.370	120.0
Pending	TGGR139	-60	250	749395.701	6440637.958	449.110	156.0
Pending	TGGR140	-60	250	750292.742	6439500.429	417.320	72.0
Pending	TGGR141	-60	250	750318.386	6439509.768	416.840	72.0
Pending	TGGR142	-60	250	750343.899	6439519.046	416.620	90.0
Pending	TGGR143	-60	250	750369.073	6439528.214	416.230	114.0
Pending	TGGR144	-60	250	750394.998	6439537.652	415.610	132.0
Pending	TGGR145	-60	250	750469.483	6439220.146	411.900	132.0
Pending	TGGR146	-60	250	750753.000	6435698.003	417.000	108.0
Pending	TGGR147	-60	250	750940.997	6435766.000	419.000	102.0
Pending	TGGR148	-60	250	750632.594	6437150.358	407.000	120.0
Pending	TGGR149	-60	250	750726.621	6437184.451	406.000	96.0
Pending	TGGR150	-60	250	749178.101	6440611.583	457.240	96.0
Pending	TGGR151	-90	0	749309.573	6440286.759	434.250	18.0
Pending	TGGR152	-60	250	749326.510	6440451.406	450.010	66.0
Pending	TGGR153	-60	250	749197.001	6440514.003	450.000	72.0
Pending	TGGR154	-60	250	749273.918	6440432.270	446.870	54.0
Pending	TGGR155	-60	250	749870.752	6440040.340	432.290	42.0
Pending	TGGR156	-60	250	749910.827	6440054.927	431.410	66.0
Pending	TGGR157	-60	250	749818.408	6440125.912	435.740	36.0
Pending	TGGR158	-60	250	749846.097	6440135.980	435.850	48.0
Pending	TGGRD119	-60	250	750581.313	6439179.005	409.950	203.0



Follow-up Work

Drilling has concluded for 2025 and will restart in January 2026. Results will be used to update the current resource model, MRE (**Table A**).

Mineralisation and geology interpolation is ongoing as logging and assay data becomes available.

Planning for first diamond drill core drilling is underway for commencement in January 2026, a pre-collar has already been drilled.

Pending assays will be reported as they come to hand in January 2026.

RC Drilling along strike and outside of the Van Uden MRE influence will also resume in January 2026.

Further drilling at the Gold City prospect will commence when approvals have been granted.

Van Uden Gold Project Description

The Project is located on the Forrestania Greenstone Belt, **Figure 4**, 90km east-northeast of Hyden and 120km south of Southern Cross. It is close to the Marvel Loch (producing) and Westonia - Edna May (care & maintenance) gold processing Plants and is 130km from the Company's established Burmeister lithium deposit at the Lake Johnston Project.

Van Uden Gold consists of an Indicated and Inferred Mineral Resource as per **Table A** below on four granted mining leases, four granted exploration licences, one exploration licence application and two miscellaneous licences (for haul roads). The Project lies to the west of the Mt Holland lithium mine, south of the operating Marvel Loch gold Plant, and southeast of the Edna May gold Plant.

Mineral Resource Estimate for the Van Uden Gold Deposit - May 2025									
Material	Indicated			Inferred			Total		
	Tonnes	Grade (Au g/t)	Gold (Oz)	Tonnes	Grade (Au g/t)	Gold (Oz)	Tonnes	Grade (Au g/t)	Gold (Oz)
Laterite	234,000	0.9	6,940	525,000	0.7	11,800	759,000	0.7	18,740
Oxide	867,000	1.2	34,200	1,141,000	1.0	38,200	2,008,000	1.0	72,400
Transitional	291,000	1.1	10,700	770,000	1.1	26,500	1,061,000	1.1	37,200
Fresh	318,000	1.6	16,500	2,207,000	1.2	82,300	2,525,000	1.2	98,800
Total	1,710,000	1.2	68,340	4,643,000	1.2	158,800	6,353,000	1.1	227,140

Table A: MRE – Van Uden Gold Deposit

The Mineral Resources statement conforms to the Australasian Code for Reporting of Exploration Results, Mineral Resources and Ore Reserves (JORC Code) 2012 Edition. All tonnages are dry metric tonnes. It has been reported at a cut-off grade of 0.35 g/t Au by area within a A\$5,000/oz Au optimised pit shell based on mining parameters and operating costs typical for Australian open pit extraction deposits of a similar scale and geology. Minor discrepancies may occur due to rounding of appropriate significant figures.

The resources comply with the Reasonable Prospects for Eventual Economic Extraction (RPEEE), a key principle in mineral resource reporting that requires the qualified person to demonstrate that a mineral deposit has the potential to be economically extracted in the future.

About TG Metals

TG Metals is an ASX listed company focused on exploring and developing gold and lithium assets at its wholly owned Lake Johnston Project and 80% owned Van Uden Gold Project in the stable jurisdiction of Western Australia. The Lake Johnston Project hosts the Burmeister high grade lithium deposit, Jaegermeister lithium pegmatites and several surrounding lithium prospects. Burmeister is in proximity to four lithium processing plants and undeveloped deposits. The Van Uden Gold Project contains past producing gold mines and is in proximity to operating gold processing Plants.

Authorised for release by TG Metals Board of Directors.

Contact

Mr David Selfe
Chief Executive Officer
Email: info@tgmets.com.au

Investor Relations

Evy Litopoulous
ResolveIR
Email: evy@resolveir.com

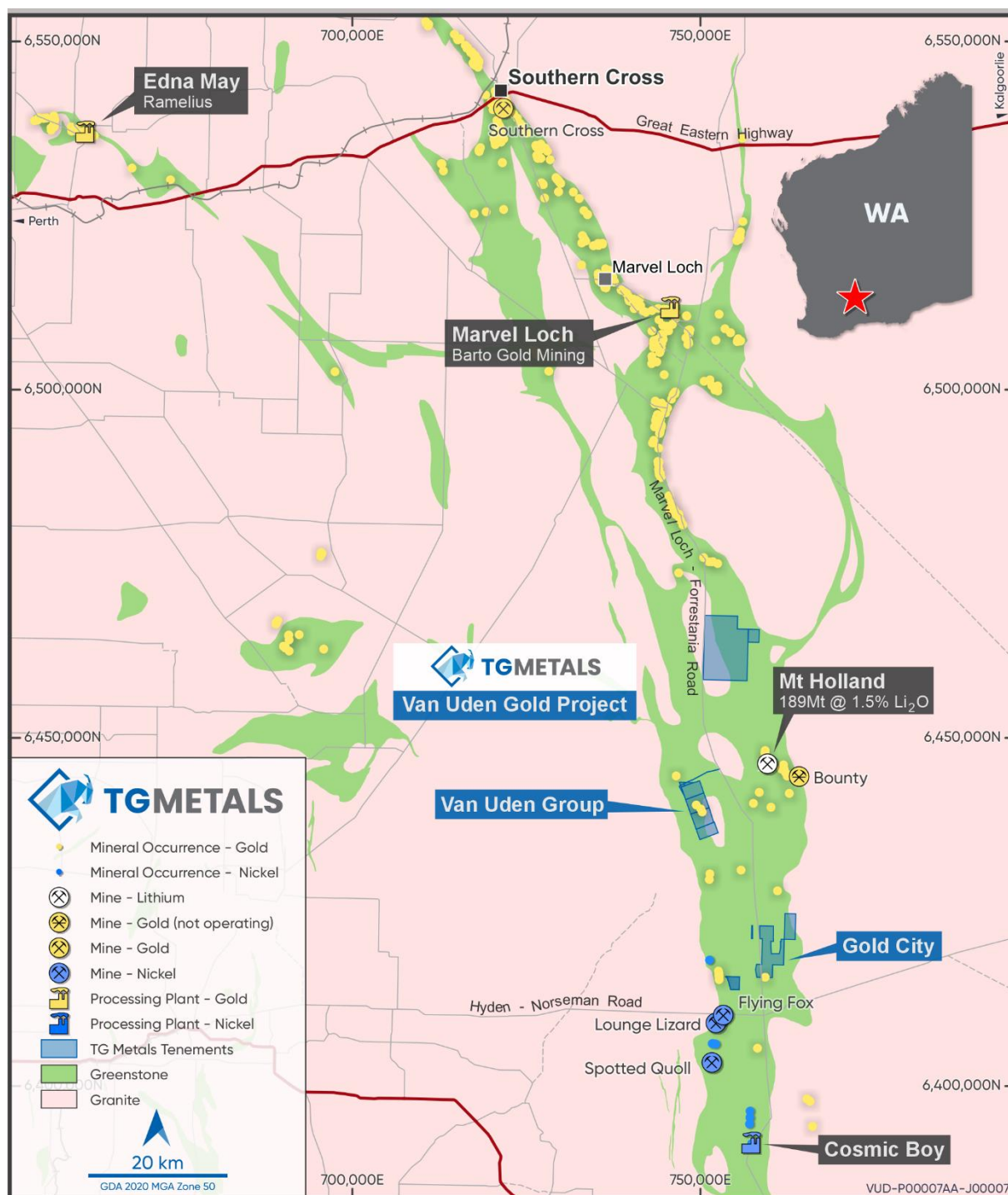


Figure 4 – Location Map showing TG Metals' Van Uden Gold Project



Competent Person Statement

Information in this announcement that relates to exploration results, exploration strategy, exploration targets, geology, drilling and mineralisation is based on information compiled by Mr David Selfe who is a Fellow of the Australasian Institute of Mining and Metallurgy and an employee of TG Metals Limited. Mr Selfe has sufficient experience that is relevant to the style of mineralisation and type of deposit under consideration and to the activities that he is undertaking to qualify as a Competent Person as defined in the 2012 Edition of the Australasian Code for Reporting of Exploration Results, Mineral Resources and Ore Reserves. Mr Selfe has consented to the inclusion in this report of matters based on their information in the form and context in which it appears. Mr Selfe considers that the information in this announcement is an accurate representation of the available data and studies for the Van Uden Gold Project.

Forward Looking Statements

This announcement may contain certain statements that may constitute “forward looking statements”. Such statements are only predictions and are subject to inherent risks and uncertainties, which could cause actual values, results, performance achievements to differ materially from those expressed, implied or projected in any forward looking statements.

Forward-looking statements are statements that are not historical facts. Words such as “expect(s)”, “feel(s)”, “believe(s)”, “will”, “may”, “anticipate(s)” and similar expressions are intended to identify forward-looking statements. These statements include, but are not limited to statements regarding future production, resources or reserves and exploration results. All such statements are subject to certain risks and uncertainties, many of which are difficult to predict and generally beyond the control of the Company, that could cause actual results to differ materially from those expressed in, or implied or projected by, the forward-looking information and statements. These risks and uncertainties include, but are not limited to: (i) those relating to the interpretation of drill results, the geology, grade and continuity of mineral deposits and conclusions of economic evaluations, (ii) risks relating to possible variations in reserves, grade, planned mining dilution and ore loss, or recovery rates and changes in project parameters as plans continue to be refined, (iii) the potential for delays in exploration or development activities or the completion of feasibility studies, (iv) risks related to commodity price and foreign exchange rate fluctuations, (v) risks related to failure to obtain adequate financing on a timely basis and on acceptable terms or delays in obtaining governmental approvals or in the completion of development or construction activities, and (vi) other risks and uncertainties related to the Company's prospects, properties and business strategy. Our audience is cautioned not to place undue reliance on these forward-looking statements that speak only as of the date hereof, and we do not undertake any obligation to revise and disseminate forward-looking statements to reflect events or circumstances after the date hereof, or to reflect the occurrence of or non-occurrence of any events.

The Company believes that it has a reasonable basis for making the forward-looking Statements in the presentation based on the information contained in this and previous ASX announcements.

The Company is not aware of any new information or data that materially affects the information included in this ASX release, and the Company confirms that, to the best of its knowledge, all material assumptions and technical parameters underpinning the exploration results in this release continue to apply and have not materially changed.

Table 2 – Drill Assay Table – NSI=no significant Intercept (<0.3g/tAu), All 1m intervals

HOLE ID	FROM	TO	PROSPECT	Au (g/t)
TGGR033	0.0	27.0	Van Uden South	NSI
TGGR033	27.0	28.0	Van Uden South	2.9
TGGR033	28.0	29.0	Van Uden South	0.12
TGGR033	29.0	30.0	Van Uden South	0.77
TGGR033	30.0	42.0	Van Uden South	NSI
TGGR033	42.0	43.0	Van Uden South	4.89
TGGR033	43.0	44.0	Van Uden South	0.66
TGGR033	44.0	59.0	Van Uden South	NSI
TGGR033	59.0	60.0	Van Uden South	0.33
TGGR033	60.0	78.0	Van Uden South	NSI
TGGR034	0.0	40.0	Van Uden South	NSI
TGGR034	40.0	41.0	Van Uden South	0.41
TGGR034	41.0	42.0	Van Uden South	0.06
TGGR034	42.0	43.0	Van Uden South	0.32
TGGR034	43.0	44.0	Van Uden South	0.29
TGGR034	44.0	60.0	Van Uden South	NSI
TGGR035	0.0	35.0	Van Uden South	NSI
TGGR035	35.0	36.0	Van Uden South	1.01
TGGR035	36.0	37.0	Van Uden South	0.8
TGGR035	37.0	38.0	Van Uden South	0.62
TGGR035	38.0	96.0	Van Uden South	NSI
TGGR036	0.0	22.0	Van Uden Central	NSI
TGGR036	22.0	23.0	Van Uden Central	1.99
TGGR036	23.0	24.0	Van Uden Central	0.67
TGGR036	24.0	26.0	Van Uden Central	NSI
TGGR036	26.0	27.0	Van Uden Central	1.12
TGGR036	27.0	28.0	Van Uden Central	0.07
TGGR036	28.0	29.0	Van Uden Central	1.5
TGGR036	29.0	30.0	Van Uden Central	0.35
TGGR036	30.0	33.0	Van Uden Central	NSI
TGGR036	33.0	34.0	Van Uden Central	0.31
TGGR036	34.0	48.0	Van Uden Central	NSI
TGGR037	0.0	5.0	Van Uden Central	NSI
TGGR037	5.0	6.0	Van Uden Central	0.75
TGGR037	6.0	10.0	Van Uden Central	NSI
TGGR037	10.0	11.0	Van Uden Central	1.22
TGGR037	11.0	36.0	Van Uden Central	NSI
TGGR037	36.0	37.0	Van Uden Central	0.41
TGGR037	37.0	38.0	Van Uden Central	0.54
TGGR037	38.0	39.0	Van Uden Central	1.22
TGGR037	39.0	40.0	Van Uden Central	0.39
TGGR037	40.0	41.0	Van Uden Central	0.3
TGGR037	41.0	42.0	Van Uden Central	0.13
TGGR037	42.0	43.0	Van Uden Central	0.42
TGGR037	43.0	44.0	Van Uden Central	4.51
TGGR037	44.0	45.0	Van Uden Central	1.3
TGGR037	45.0	47.0	Van Uden Central	NSI
TGGR037	47.0	48.0	Van Uden Central	1.43
TGGR037	48.0	49.0	Van Uden Central	0.32
TGGR037	49.0	60.0	Van Uden Central	NSI
TGGR038	0.0	23.0	Van Uden Central	NSI
TGGR038	23.0	24.0	Van Uden Central	0.39
TGGR038	24.0	33.0	Van Uden Central	NSI
TGGR038	33.0	34.0	Van Uden Central	0.52
TGGR038	34.0	35.0	Van Uden Central	0.26
TGGR038	35.0	39.0	Van Uden Central	NSI
TGGR038	39.0	40.0	Van Uden Central	1.93
TGGR038	40.0	41.0	Van Uden Central	<0.03
TGGR038	41.0	42.0	Van Uden Central	1.18
TGGR038	42.0	43.0	Van Uden Central	0.67
TGGR038	43.0	44.0	Van Uden Central	0.53
TGGR038	44.0	45.0	Van Uden Central	0.86
TGGR038	45.0	48.0	Van Uden Central	NSI
TGGR038	48.0	49.0	Van Uden Central	0.26
TGGR038	49.0	50.0	Van Uden Central	3.24
TGGR038	50.0	51.0	Van Uden Central	2.82
TGGR038	51.0	52.0	Van Uden Central	0.27
TGGR038	52.0	60.0	Van Uden Central	NSI
TGGR039	0.0	1.0	Van Uden Central	0.21
TGGR039	1.0	2.0	Van Uden Central	0.28
TGGR039	2.0	9.0	Van Uden Central	NSI
TGGR039	9.0	10.0	Van Uden Central	0.49
TGGR039	10.0	15.0	Van Uden Central	NSI
TGGR039	15.0	16.0	Van Uden Central	0.38
TGGR039	16.0	34.0	Van Uden Central	NSI
TGGR039	34.0	35.0	Van Uden Central	0.43
TGGR039	35.0	49.0	Van Uden Central	NSI
TGGR039	49.0	50.0	Van Uden Central	0.45
TGGR039	50.0	51.0	Van Uden Central	0.53
TGGR039	51.0	52.0	Van Uden Central	0.68
TGGR039	52.0	54.0	Van Uden Central	NSI
TGGR040	0.0	1.0	Van Uden South	0.37
TGGR040	1.0	36.0	Van Uden South	NSI
TGGR040	36.0	37.0	Van Uden South	0.37
TGGR040	37.0	38.0	Van Uden South	0.97
TGGR040	38.0	48.0	Van Uden South	NSI
TGGR040	48.0	49.0	Van Uden South	1.68
TGGR040	49.0	50.0	Van Uden South	2.9
TGGR040	50.0	51.0	Van Uden South	1.09
TGGR040	51.0	52.0	Van Uden South	0.33
TGGR040	52.0	53.0	Van Uden South	0.87
TGGR040	53.0	54.0	Van Uden South	0.44
TGGR040	54.0	66.0	Van Uden South	NSI

Table 2 – Drill Assay Table – Continued

HOLE ID	FROM	TO	PROSPECT	Au (g/t)	HOLE ID	FROM	TO	PROSPECT	Au (g/t)
TGGR047	0.0	110.0	Van Uden South	Pending	TGGR050	0.0	96.0	Van Uden South	Pending
TGGR047	110.0	119.0	Van Uden South	NSI	TGGR050	96.0	112.0	Van Uden South	NSI
TGGR047	119.0	120.0	Van Uden South	1.36	TGGR050	112.0	140.0	Van Uden South	Pending
TGGR047	120.0	121.0	Van Uden South	2.39	TGGR050	140.0	152.0	Van Uden South	NSI
TGGR047	121.0	122.0	Van Uden South	0.9	TGGR050	152.0	153.0	Van Uden South	0.93
TGGR047	122.0	123.0	Van Uden South	0.09	TGGR050	153.0	156.0	Van Uden South	NSI
TGGR047	123.0	124.0	Van Uden South	0.58	TGGR050	156.0	157.0	Van Uden South	0.98
TGGR047	124.0	125.0	Van Uden South	0.28	TGGR050	157.0	158.0	Van Uden South	2.83
TGGR047	125.0	126.0	Van Uden South	0.48	TGGR050	158.0	159.0	Van Uden South	0.31
TGGR047	126.0	127.0	Van Uden South	0.41	TGGR050	159.0	164.0	Van Uden South	NSI
TGGR047	127.0	128.0	Van Uden South	0.86	TGGR050	164.0	165.0	Van Uden South	0.48
TGGR047	128.0	129.0	Van Uden South	0.81	TGGR050	165.0	166.0	Van Uden South	6.37
TGGR047	129.0	130.0	Van Uden South	1.5	TGGR050	166.0	167.0	Van Uden South	0.41
TGGR047	130.0	131.0	Van Uden South	1.27	TGGR050	167.0	173.0	Van Uden South	NSI
TGGR047	131.0	132.0	Van Uden South	0.22	TGGR051	0.0	114.0	Van Uden South	Pending
TGGR047	132.0	133.0	Van Uden South	0.28	TGGR052	0.0	132.0	Van Uden South	Pending
TGGR047	133.0	134.0	Van Uden South	0.21	TGGR053	0.0	210.0	Van Uden South	Pending
TGGR047	134.0	138.0	Van Uden South	NSI	TGGR054	0.0	127.0	Van Uden South	Pending
TGGR047	138.0	139.0	Van Uden South	0.55	TGGR055	0.0	102.0	Van Uden South	Pending
TGGR047	139.0	140.0	Van Uden South	<0.03	TGGR056	0.0	102.0	Van Uden South	Pending
TGGR047	140.0	141.0	Van Uden South	1.04	TGGR057	0.0	102.0	Van Uden South	Pending
TGGR047	141.0	142.0	Van Uden South	1.04	TGGR058	0.0	108.0	Van Uden South	Pending
TGGR047	142.0	143.0	Van Uden South	0.28	TGGR059	0.0	66.0	Van Uden South	Pending
TGGR047	143.0	145.0	Van Uden South	NSI	TGGR060	0.0	120.0	Van Uden South	Pending
TGGR047	145.0	146.0	Van Uden South	0.94	TGGR061	0.0	56.0	Van Uden South	Pending
TGGR047	146.0	147.0	Van Uden South	3.83	TGGR061	56.0	60.0	Van Uden South	NSI
TGGR047	147.0	148.0	Van Uden South	9.49	TGGR062	0.0	1.0	Van Uden South	0.66
TGGR047	148.0	149.0	Van Uden South	3.44	TGGR062	1.0	2.0	Van Uden South	0.81
TGGR047	149.0	150.0	Van Uden South	2.76	TGGR062	2.0	3.0	Van Uden South	0.39
TGGR047	150.0	151.0	Van Uden South	8.28	TGGR062	3.0	21.0	Van Uden South	NSI
TGGR047	151.0	152.0	Van Uden South	0.40	TGGR062	21.0	22.0	Van Uden South	0.76
TGGR047	152.0	168.0	Van Uden South	NSI	TGGR062	22.0	39.0	Van Uden South	NSI
TGGR048	0.0	32.0	Van Uden South	Pending	TGGR062	39.0	40.0	Van Uden South	0.37
TGGR048	32.0	51.0	Van Uden South	NSI	TGGR062	40.0	41.0	Van Uden South	0.59
TGGR048	51.0	52.0	Van Uden South	0.83	TGGR062	41.0	42.0	Van Uden South	12.63
TGGR048	52.0	54.0	Van Uden South	NSI	TGGR062	42.0	43.0	Van Uden South	0.96
TGGR048	54.0	55.0	Van Uden South	1.38	TGGR062	43.0	44.0	Van Uden South	0.48
TGGR048	55.0	56.0	Van Uden South	0.16	TGGR062	44.0	45.0	Van Uden South	1.24
TGGR048	56.0	57.0	Van Uden South	0.35	TGGR062	45.0	46.0	Van Uden South	2.38
TGGR048	57.0	58.0	Van Uden South	0.2	TGGR062	46.0	47.0	Van Uden South	1.35
TGGR048	58.0	59.0	Van Uden South	0.35	TGGR062	47.0	48.0	Van Uden South	0.58
TGGR048	59.0	90.0	Van Uden South	NSI	TGGR062	48.0	49.0	Van Uden South	0.45
TGGR049	0.0	76.0	Van Uden South	Pending	TGGR062	49.0	50.0	Van Uden South	0.23
TGGR049	76.0	118.0	Van Uden South	NSI	TGGR062	50.0	59.0	Van Uden South	NSI
TGGR049	118.0	119.0	Van Uden South	1.55	TGGR062	59.0	60.0	Van Uden South	0.34
TGGR049	119.0	120.0	Van Uden South	0.58	TGGR062	60.0	72.0	Van Uden South	NSI
TGGR049	120.0	121.0	Van Uden South	0.34	TGGR063	0.0	8.0	Van Uden South	NSI
TGGR049	121.0	144.0	Van Uden South	NSI	TGGR063	8.0	9.0	Van Uden South	0.59
					TGGR063	9.0	10.0	Van Uden South	0.39
					TGGR063	10.0	19.0	Van Uden South	NSI
					TGGR063	19.0	20.0	Van Uden South	0.36
					TGGR063	20.0	48.0	Van Uden South	NSI

Table 2 – Drill Assay Table – Continued

HOLE ID	FROM	TO	PROSPECT	Au (g/t)	HOLE ID	FROM	TO	PROSPECT	Au (g/t)
TGGR064	0.0	1.0	Van Uden South	0.61	TGGR069	0.0	48.0	Van Uden South	Pending
TGGR064	1.0	24.0	Van Uden South	NSI	TGGR069	48.0	64.0	Van Uden South	NSI
TGGR064	24.0	25.0	Van Uden South	0.61	TGGR069	64.0	120.0	Van Uden South	Pending
TGGR064	25.0	26.0	Van Uden South	0.17	TGGR069	120.0	123.0	Van Uden South	NSI
TGGR064	26.0	27.0	Van Uden South	0.34	TGGR069	123.0	124.0	Van Uden South	0.56
TGGR064	27.0	54.0	Van Uden South	NSI	TGGR069	124.0	125.0	Van Uden South	3.22
TGGR065	0.0	1.0	Van Uden South	0.42	TGGR069	125.0	133.0	Van Uden South	NSI
TGGR065	1.0	40.0	Van Uden South	NSI	TGGR069	133.0	134.0	Van Uden South	0.55
TGGR065	40.0	41.0	Van Uden South	0.87	TGGR069	134.0	140.0	Van Uden South	NSI
TGGR065	41.0	42.0	Van Uden South	1.58	TGGR069	140.0	141.0	Van Uden South	2.79
TGGR065	42.0	43.0	Van Uden South	0.92	TGGR069	141.0	142.0	Van Uden South	3.32
TGGR065	43.0	44.0	Van Uden South	0.81	TGGR069	142.0	143.0	Van Uden South	2.56
TGGR065	44.0	45.0	Van Uden South	5.37	TGGR069	143.0	144.0	Van Uden South	2.57
TGGR065	45.0	46.0	Van Uden South	0.26	TGGR069	144.0	145.0	Van Uden South	0.65
TGGR065	46.0	60.0	Van Uden South	NSI	TGGR069	145.0	146.0	Van Uden South	0.83
TGGR066	0.0	25.0	Van Uden South	NSI	TGGR069	146.0	147.0	Van Uden South	0.34
TGGR066	25.0	26.0	Van Uden South	0.43	TGGR069	147.0	148.0	Van Uden South	0.23
TGGR066	26.0	39.0	Van Uden South	NSI	TGGR069	148.0	162.0	Van Uden South	NSI
TGGR066	39.0	40.0	Van Uden South	0.47	TGGR070	0.0	52.0	Van Uden South	Pending
TGGR066	40.0	41.0	Van Uden South	0.67	TGGR070	52.0	88.0	Van Uden South	NSI
TGGR066	41.0	42.0	Van Uden South	0.51	TGGR070	88.0	89.0	Van Uden South	1.11
TGGR066	42.0	43.0	Van Uden South	0.2	TGGR070	89.0	111.0	Van Uden South	NSI
TGGR066	43.0	44.0	Van Uden South	1.27	TGGR070	111.0	112.0	Van Uden South	2.39
TGGR066	44.0	49.0	Van Uden South	NSI	TGGR070	112.0	113.0	Van Uden South	0.69
TGGR066	49.0	50.0	Van Uden South	0.37	TGGR070	113.0	117.0	Van Uden South	NSI
TGGR066	50.0	66.0	Van Uden South	NSI	TGGR070	117.0	118.0	Van Uden South	0.36
TGGR067	0.0	1.0	Van Uden South	0.84	TGGR070	118.0	123.0	Van Uden South	NSI
TGGR067	1.0	2.0	Van Uden South	0.54	TGGR070	123.0	132.0	Van Uden South	Pending
TGGR067	2.0	21.0	Van Uden South	NSI	TGGR071	0.0	100.0	Van Uden South	Pending
TGGR067	21.0	22.0	Van Uden South	1.07	TGGR071	100.0	109.0	Van Uden South	NSI
TGGR067	22.0	36.0	Van Uden South	NSI	TGGR071	109.0	110.0	Van Uden South	0.67
TGGR067	36.0	37.0	Van Uden South	0.37	TGGR071	110.0	127.0	Van Uden South	NSI
TGGR067	37.0	38.0	Van Uden South	0.25	TGGR071	127.0	128.0	Van Uden South	0.41
TGGR067	38.0	39.0	Van Uden South	1.16	TGGR071	128.0	129.0	Van Uden South	11.83
TGGR067	39.0	40.0	Van Uden South	0.92	TGGR071	129.0	130.0	Van Uden South	4.89
TGGR067	40.0	41.0	Van Uden South	0.75	TGGR071	130.0	131.0	Van Uden South	1.44
TGGR067	41.0	42.0	Van Uden South	0.95	TGGR071	131.0	132.0	Van Uden South	1.23
TGGR067	42.0	43.0	Van Uden South	0.24	TGGR071	132.0	133.0	Van Uden South	2.52
TGGR067	43.0	44.0	Van Uden South	0.17	TGGR071	133.0	134.0	Van Uden South	0.3
TGGR067	44.0	45.0	Van Uden South	4.21	TGGR071	134.0	156.0	Van Uden South	NSI
TGGR067	45.0	46.0	Van Uden South	8.38	TGGR072	0.0	45.0	Van Uden South	NSI
TGGR067	46.0	47.0	Van Uden South	1.06	TGGR072	45.0	46.0	Van Uden South	0.52
TGGR067	47.0	48.0	Van Uden South	0.22	TGGR072	46.0	47.0	Van Uden South	1
TGGR067	48.0	49.0	Van Uden South	0.37	TGGR072	47.0	48.0	Van Uden South	0.16
TGGR067	49.0	60.0	Van Uden South	NSI	TGGR072	48.0	49.0	Van Uden South	0.17
TGGR067	60.0	61.0	Van Uden South	2.35	TGGR072	49.0	50.0	Van Uden South	0.31
TGGR067	61.0	66.0	Van Uden South	NSI	TGGR072	50.0	70.0	Van Uden South	NSI
TGGR068	0.0	67.0	Van Uden Central	NSI	TGGR072	70.0	71.0	Van Uden South	1.51
TGGR068	67.0	68.0	Van Uden Central	2.44	TGGR072	71.0	72.0	Van Uden South	2.8
TGGR068	68.0	69.0	Van Uden Central	3.85	TGGR072	72.0	73.0	Van Uden South	0.08
TGGR068	69.0	70.0	Van Uden Central	0.28	TGGR072	73.0	74.0	Van Uden South	<0.03
TGGR068	70.0	120.0	Van Uden Central	NSI	TGGR072	74.0	75.0	Van Uden South	<0.03
					TGGR072	75.0	76.0	Van Uden South	0.3
					TGGR072	76.0	90.0	Van Uden South	NSI

Table 2 – Drill Assay Table – Continued

HOLE ID	FROM	TO	PROSPECT	Au (g/t)	HOLE ID	FROM	TO	PROSPECT	Au (g/t)
TGGR073	0.0	66.0	Van Uden South	NSI	TGGR107	0.0	30.0		Pending
TGGR074	0.0	1.0	Van Uden South	0.33	TGGR108	0.0	24.0		Pending
TGGR074	1.0	19.0	Van Uden South	NSI	TGGR109	0.0	42.0		Pending
TGGR074	19.0	20.0	Van Uden South	1.93	TGGR110	0.0	30.0		Pending
TGGR074	20.0	21.0	Van Uden South	1.46	TGGR111	0.0	60.0		Pending
TGGR074	21.0	22.0	Van Uden South	0.88	TGGR112	0.0	72.0		Pending
TGGR074	22.0	23.0	Van Uden South	0.41	TGGR113	0.0	30.0		Pending
TGGR074	23.0	24.0	Van Uden South	0.25	TGGR114	0.0	48.0		Pending
TGGR074	24.0	41.0	Van Uden South	NSI	TGGR115	0.0	59.0		Pending
TGGR074	41.0	42.0	Van Uden South	0.44	TGGR116	0.0	36.0		Pending
TGGR074	42.0	54.0	Van Uden South	NSI	TGGR117	0.0	32.0		Pending
TGGR075	0.0	52.0	Van Uden Central	Pending	TGGR118	0.0	112.0		Pending
TGGR075	52.0	92.0	Van Uden Central	NSI	TGGR119	0.0	152.0		Pending
TGGR075	92.0	93.0	Van Uden Central	1.85	TGGR120	0.0	44.0		Pending
TGGR075	93.0	94.0	Van Uden Central	0.08	TGGR121	0.0	72.0		Pending
TGGR075	94.0	95.0	Van Uden Central	0.03	TGGR122	0.0	60.0		Pending
TGGR075	95.0	96.0	Van Uden Central	1.17	TGGR123	0.0	60.0		Pending
TGGR075	96.0	120.0	Van Uden Central	NSI	TGGR124	0.0	100.0		Pending
TGGR076	0.0	114.0		Pending	TGGR125	0.0	96.0		Pending
TGGR077	0.0	144.0		Pending	TGGR126	0.0	90.0		Pending
TGGR078	0.0	96.0		Pending	TGGR127	0.0	78.0		Pending
TGGR079	0.0	60.0		Pending	TGGR128	0.0	72.0		Pending
TGGR080	0.0	42.0		Pending	TGGR129	0.0	120.0		Pending
TGGR081	0.0	54.0		Pending	TGGR130	0.0	120.0		Pending
TGGR082	0.0	66.0		Pending	TGGR131	0.0	54.0		Pending
TGGR083	0.0	53.0		Pending	TGGR132	0.0	90.0		Pending
TGGR084	0.0	48.0		Pending	TGGR133	0.0	90.0		Pending
TGGR085	0.0	54.0		Pending	TGGR134	0.0	102.0		Pending
TGGR086	0.0	51.0		Pending	TGGR135	0.0	90.0		Pending
TGGR087	0.0	54.0		Pending	TGGR136	0.0	132.0		Pending
TGGR088	0.0	60.0		Pending	TGGR137	0.0	96.0		Pending
TGGR089	0.0	60.0		Pending	TGGR138	0.0	120.0		Pending
TGGR090	0.0	54.0		Pending	TGGR139	0.0	156.0		Pending
TGGR091	0.0	42.0		Pending	TGGR140	0.0	72.0		Pending
TGGR092	0.0	30.0		Pending	TGGR141	0.0	72.0		Pending
TGGR093	0.0	24.0		Pending	TGGR142	0.0	90.0		Pending
TGGR094	0.0	24.0		Pending	TGGR143	0.0	114.0		Pending
TGGR095	0.0	36.0		Pending	TGGR144	0.0	104.0		Pending
TGGR096	0.0	30.0		Pending	TGGR145	0.0	131.0		Pending
TGGR097	0.0	42.0		Pending	TGGR146	0.0	108.0		Pending
TGGR098	0.0	60.0		Pending	TGGR147	0.0	102.0		Pending
TGGR099	0.0	36.0		Pending	TGGR148	0.0	120.0		Pending
TGGR100	0.0	42.0		Pending	TGGR149	0.0	96.0		Pending
TGGR101	0.0	30.0		Pending	TGGR150	0.0	96.0		Pending
TGGR102	0.0	24.0		Pending	TGGR151	0.0	18.0		Pending
TGGR103	0.0	24.0		Pending	TGGR152	0.0	66.0		Pending
TGGR104	0.0	24.0		Pending	TGGR153	0.0	72.0		Pending
TGGR105	0.0	24.0		Pending	TGGR154	0.0	54.0		Pending
TGGR106	0.0	24.0		Pending	TGGR155	0.0	42.0		Pending
					TGGR156	0.0	66.0		Pending
					TGGR157	0.0	36.0		Pending
					TGGR158	0.0	48.0		Pending

JORC Code, 2012 Edition – Table 1

Section 1 Sampling Techniques and Data

(Criteria in this section apply to all succeeding sections.)

Criteria	JORC Code explanation	Commentary
Sampling techniques	<ul style="list-style-type: none"> Nature and quality of sampling (eg cut channels, random chips, or specific specialised industry standard measurement tools appropriate to the minerals under investigation, such as down hole gamma sondes, or handheld XRF instruments, etc). These examples should not be taken as limiting the broad meaning of sampling. Include reference to measures taken to ensure sample representivity and the appropriate calibration of any measurement tools or systems used. Aspects of the determination of mineralisation that are Material to the Public Report. In cases where 'industry standard' work has been done this would be relatively simple (eg 'reverse circulation drilling was used to obtain 1 m samples from which 3 kg was pulverised to produce a 30 g charge for fire assay'). In other cases more explanation may be required, such as where there is coarse gold that has inherent sampling problems. Unusual commodities or mineralisation types (eg submarine nodules) may warrant disclosure of detailed information. 	<ul style="list-style-type: none"> All holes were sampled at 1 m intervals using an on-board Ox Cyclone Sampling system with fixed cone splitter engineered for the rig. Two samples (Original + Duplicate) were collected each metre, representing 12.5 % of total cyclone discharge per split. Certified reference materials (CRMs) were inserted every 20 samples, and coarse blanks every 40 samples. All samples were dry. Samples were transported to Laboratory: SGS Australia Pty Ltd, Kalgoorlie WA (17 Stockyard Way) for PhotonAssay™ PAAU02, two-cycle analysis on 500g of crushed material.
Drilling techniques	<ul style="list-style-type: none"> Drill type (eg core, reverse circulation, open-hole hammer, rotary air blast, auger, Bangka, sonic, etc) and details (eg core diameter, triple or standard tube, depth of diamond tails, face-sampling bit or other type, whether core is oriented and if so, by what method, etc). 	<ul style="list-style-type: none"> Reverse-circulation (RC) drilling was completed using three drill rigs, selected to match depth requirements and operational efficiency Impact Drilling – RIG 02 <ul style="list-style-type: none"> Rig: Schramm T660 (8x8 MAN carrier) Year: 2006 (rebuilt 2021) Capability: High-capacity deep RC drilling Depth capacity: >500 m (4.5" RC) Rod handling: KL rod handler Impact Drilling – RIG 10 <ul style="list-style-type: none"> Rig: Schramm X300 (4x4 MAN carrier) Year: 2006 Capability: Shallow to moderate depth RC drilling Depth capacity: ~150 m JDC Drilling – RIG 2

Criteria	JORC Code explanation	Commentary
		<ul style="list-style-type: none"> ○ Rig: Hydco–Moses RC rig (Schramm 450–class equivalent) ○ Carrier: Mitsubishi Fuso 8x4 truck-mounted ○ Engine: Cummins 855 ○ Compressor / Booster: ELGi 350 PSI, 900 CFM ○ Hurricane booster – 700 PSI @ 1,400 CFM ○ Sampling: Ox cyclone sampling system • Safety & control: KL rod handler, TJM hands-free breakout, rear-mounted controls, onboard dust collection and suppression.
Drill sample recovery	<ul style="list-style-type: none"> • Method of recording and assessing core and chip sample recoveries and results assessed. • Measures taken to maximise sample recovery and ensure representative nature of the samples. • Whether a relationship exists between sample recovery and grade and whether sample bias may have occurred due to preferential loss/gain of fine/coarse material. 	<ul style="list-style-type: none"> • Sample recovery was visually assessed and recorded by comparing the two splitter outputs each metre. • All samples were dry with negligible loss. • Given the dry conditions and fixed splitter configuration, no material bias is expected.
Logging	<ul style="list-style-type: none"> • Whether core and chip samples have been geologically and geotechnically logged to a level of detail to support appropriate Mineral Resource estimation, mining studies and metallurgical studies. • Whether logging is qualitative or quantitative in nature. Core (or costean, channel, etc) photography. • The total length and percentage of the relevant intersections logged. 	<ul style="list-style-type: none"> • RC drill cuttings of the metre intervals were sieved, washed and placed into a chip tray for geological logging and for future reference. Clay intervals in regolith were not sieved, however any remnant rock/hard material were sieved and washed for identification. • TG Metals Limited geological logging system: <ul style="list-style-type: none"> ○ Recognises fresh rock vs regolith. ○ Is both qualitative and quantitative. ○ Industry and geological standards were followed recording every detail observed. ○ Every interval (m) drilled was logged. ○ 20m interval Chip trays were labelled and used to store a small representative sample for future reference.
Sub-sampling techniques and sample preparation	<ul style="list-style-type: none"> • If core, whether cut or sawn and whether quarter, half or all core taken. • If non-core, whether riffled, tube sampled, rotary split, etc and whether sampled wet or dry. • For all sample types, the nature, quality and appropriateness of the sample preparation technique. • Quality control procedures adopted for all sub-sampling stages to maximise representivity of samples. 	<ul style="list-style-type: none"> • Samples were split at the rig using a fixed cone splitter, producing two by 12.5 % sub-samples per metre. • All samples were transported to SGS Kalgoorlie for preparation and PhotonAssay™ analysis. • Laboratory preparation (SGS Kalgoorlie) included: <ul style="list-style-type: none"> ○ Drying at 105 °C (< 3 kg) — G_DRY ○ Crushing 90 % < 3.35 mm — G_CRU_KG ○ 500g PhotonAssay™ jar filled from crushed material • Sample weights were recorded by SGS on receipt.

Criteria	JORC Code explanation	Commentary
	<ul style="list-style-type: none"> Measures taken to ensure that the sampling is representative of the in situ material collected, including for instance results for field duplicate/second-half sampling. Whether sample sizes are appropriate to the grain size of the material being sampled. 	<ul style="list-style-type: none"> CRMs and blanks returned results within expected limits. Field duplicates retained but not yet analysed.
Quality of assay data and laboratory tests	<ul style="list-style-type: none"> The nature, quality and appropriateness of the assaying and laboratory procedures used and whether the technique is considered partial or total. For geophysical tools, spectrometers, handheld XRF instruments, etc, the parameters used in determining the analysis including instrument make and model, reading times, calibrations factors applied and their derivation, etc. Nature of quality control procedures adopted (eg standards, blanks, duplicates, external laboratory checks) and whether acceptable levels of accuracy (ie lack of bias) and precision have been established. 	<ul style="list-style-type: none"> Laboratory: SGS Australia Pty Ltd, Kalgoorlie WA (17 Stockyard Way). Method: PhotonAssay™ PAAU02, two-cycle analysis on crushed material. Charge weight: 500g Detection limit: 0.03 ppm Au – 350 ppm Au (over-range PAAU02H, 100 – 3500 ppm Au). Preparation: drying, crushing (90 % < 3.35 mm) prior to jar fill. Precision may be reduced in samples with elevated U, Th or Ba. No umpire analyses to date.
Verification of sampling and assaying	<ul style="list-style-type: none"> The verification of significant intersections by either independent or alternative company personnel. The use of twinned holes. Documentation of primary data, data entry procedures, data verification, data storage (physical and electronic) protocols. Discuss any adjustment to assay data. 	<ul style="list-style-type: none"> All assays reviewed and verified internally by TG Metals geological personnel prior to import into the master database. No twinned holes were drilled. However holes were drilled in proximity to historical drillholes for comparative and additional data.
Location of data points	<ul style="list-style-type: none"> Accuracy and quality of surveys used to locate drill holes (collar and down-hole surveys), trenches, mine workings and other locations used in Mineral Resource estimation. Specification of the grid system used. Quality and adequacy of topographic control. 	<ul style="list-style-type: none"> Coordinate system: MGA2020 Zone 50 for final hole DGPS surveys and MGA94z50 for all other field work Collar survey: GPS (+/- 3m accuracy). DGPS at conclusion of the program Downhole survey: CHAMPS north-seeking gyro (Continuous mode) – manufactured by Downhole Surveys Pty Ltd Topography: LiDAR surface model.
Data spacing and distribution	<ul style="list-style-type: none"> Data spacing for reporting of Exploration Results. Whether the data spacing and distribution is sufficient to establish the degree of geological and grade continuity appropriate for the Mineral Resource and Ore Reserve estimation procedure(s) and classifications applied. Whether sample compositing has been applied. 	<ul style="list-style-type: none"> Spacing considered appropriate for the resource infill drilling campaign. The drilling data will be used to update the current reported MRE (Table A of the report) Assays reported on 1 m intervals; no compositing applied.

Criteria	JORC Code explanation	Commentary
<i>Orientation of data in relation to geological structure</i>	<ul style="list-style-type: none"> Whether the orientation of sampling achieves unbiased sampling of possible structures and the extent to which this is known, considering the deposit type. If the relationship between the drilling orientation and the orientation of key mineralised structures is considered to have introduced a sampling bias, this should be assessed and reported if material. 	<ul style="list-style-type: none"> Mineralisation is interpreted as shear- and vein-hosted along local contacts; drilling orientations are appropriate for testing mineralised zones and introduce no material bias at this scale.
<i>Sample security</i>	<ul style="list-style-type: none"> The measures taken to ensure sample security. 	<ul style="list-style-type: none"> Samples were bagged and sealed in calico bags inside polyweave sacks, cable-tied and labelled at the rig. Chain of custody was maintained by TG Metals personnel, who personally transported samples directly from site to SGS Kalgoorlie Laboratory for registration and analysis.
<i>Audits or reviews</i>	<ul style="list-style-type: none"> The results of any audits or reviews of sampling techniques and data. 	<ul style="list-style-type: none"> No external audits specific to this program. Internal QAQC checks identified no material issues.

Section 2 Reporting of Exploration Results

(Criteria listed in the preceding section also apply to this section.)

Criteria	JORC Code explanation	Commentary
<i>Mineral tenement and land tenure status</i>	<ul style="list-style-type: none"> Type, reference name/number, location and ownership including agreements or material issues with third parties such as joint ventures, partnerships, overriding royalties, native title interests, historical sites, wilderness or national park and environmental settings. The security of the tenure held at the time of reporting along with any known impediments to obtaining a licence to operate in the area. 	<ul style="list-style-type: none"> All drilling is within in Mining Leases 77/477, M77/478 and M77/523. The tenements are currently held by Montague Resources Pty Ltd (80%) and Barto Gold Mining Pty Ltd (20%). Ownership: TG Metals has acquired 80% ownership of the Mining lease from Montague Resources Australia Pty Ltd, pending title transfer. The tenements are in good standing and unaffected by heritage or environmental encumbrances.
<i>Exploration done by other parties</i>	<ul style="list-style-type: none"> Acknowledgment and appraisal of exploration by other parties. 	<ul style="list-style-type: none"> Dieman, Laterite and Tasman Pits were previously mined and drilled by earlier operators as part of historic gold extraction. Historic data have been reviewed where available.
<i>Geology</i>	<ul style="list-style-type: none"> Deposit type, geological setting and style of mineralisation. 	<ul style="list-style-type: none"> Orogenic, shear- and vein-hosted gold mineralisation occurs within the Forrestania Greenstone Belt along the sediment–mafic contact, which is mapped as the Van Uden Shear.

Criteria	JORC Code explanation	Commentary
		<p>Host rocks are amphibolite-facies metasediments and mafic volcanic units showing local quartz veining and minor schistose alteration. Gold mineralisation is structurally controlled and consistent with regional orogenic systems of the Western Australian Yilgarn Craton.</p> <ul style="list-style-type: none"> Most gold mineralisation is formed with the sediments, however where the mafic/sediment contact undulates, the gold mineralisation is known to occur within the mafic rocks.
Drill hole Information	<ul style="list-style-type: none"> A summary of all information material to the understanding of the exploration results including a tabulation of the following information for all Material drill holes: <ul style="list-style-type: none"> easting and northing of the drill hole collar elevation or RL (Reduced Level – elevation above sea level in metres) of the drill hole collar dip and azimuth of the hole down hole length and interception depth hole length. If the exclusion of this information is justified on the basis that the information is not Material and this exclusion does not detract from the understanding of the report, the Competent Person should clearly explain why this is the case. 	<ul style="list-style-type: none"> Collar coordinates, orientation and hole depths for the infill drilling have been provided in the Table 1 of the report. No holes were abandoned.
Data aggregation methods	<ul style="list-style-type: none"> In reporting Exploration Results, weighting averaging techniques, maximum and/or minimum grade truncations (eg cutting of high grades) and cut-off grades are usually Material and should be stated. Where aggregate intercepts incorporate short lengths of high grade results and longer lengths of low grade results, the procedure used for such aggregation should be stated and some typical examples of such aggregations should be shown in detail. The assumptions used for any reporting of metal equivalent values should be clearly stated. 	<ul style="list-style-type: none"> Significant intercepts reported on length-weighted 1 m assays using the following criteria: <ul style="list-style-type: none"> Lower cut-off: 0.3g/t Au Minimum downhole width: 1 m Maximum internal dilution: 2 m No top-cut applied No metal equivalents used.
Relationship between mineralisation widths and intercept lengths	<ul style="list-style-type: none"> These relationships are particularly important in the reporting of Exploration Results. If the geometry of the mineralisation with respect to the drill hole angle is known, its nature should be reported. If it is not known and only the down hole lengths are reported, there should be a clear statement to this effect (eg 'down hole length, true 	<ul style="list-style-type: none"> Intercepts represent downhole lengths Mineralisation trends NNW and dips 45-50 degrees to the east. Most drill holes are drilled to azimuth 250 degrees (WSW) and at - 60 degrees dip. Some holes were drilled Vertical next to Nearby Infrastructure like open pit voids to allow the rig to get as close as possible.

Criteria	JORC Code explanation	Commentary
	<i>width not known').</i>	<ul style="list-style-type: none"> Some holes were drilled towards 070 azi due to open pit void constraining ideal drill pad locations. The orientation most of the drill holes is roughly perpendicular to the gold mineralisation, and down hole length are approximately equal to true width.
<i>Diagrams</i>	<ul style="list-style-type: none"> <i>Appropriate maps and sections (with scales) and tabulations of intercepts should be included for any significant discovery being reported These should include, but not be limited to a plan view of drill hole collar locations and appropriate sectional views.</i> 	<ul style="list-style-type: none"> Maps, diagrams and sections have been included in the report.
<i>Balanced reporting</i>	<ul style="list-style-type: none"> <i>Where comprehensive reporting of all Exploration Results is not practicable, representative reporting of both low and high grades and/or widths should be practiced to avoid misleading reporting of Exploration Results.</i> 	<ul style="list-style-type: none"> All holes from this program have been included in Table 2 to ensure balanced reporting.
<i>Other substantive exploration data</i>	<ul style="list-style-type: none"> <i>Other exploration data, if meaningful and material, should be reported including (but not limited to): geological observations; geophysical survey results; geochemical survey results; bulk samples – size and method of treatment; metallurgical test results; bulk density, groundwater, geotechnical and rock characteristics; potential deleterious or contaminating substances.</i> 	<ul style="list-style-type: none"> Drilling was conducted to expand the current Van Uden MRE via infill and down dip directions. No density or metallurgical data were collected.
<i>Further work</i>	<ul style="list-style-type: none"> <i>The nature and scale of planned further work (eg tests for lateral extensions or depth extensions or large-scale step-out drilling).</i> <i>Diagrams clearly highlighting the areas of possible extensions, including the main geological interpretations and future drilling areas, provided this information is not commercially sensitive.</i> 	<ul style="list-style-type: none"> Refer to 'Follow-up Work' in the report, plus DGPS surveying of all drillhole collars opportunistically and at conclusion of the drill program. See Figure 1 in the body text for future drilling areas and targets.