



HIGH-TECH METALS
LIMITED



16 February 2026

WAGTAIL RC DRILLING RETURNS UP TO 220.8 G/T AU, REINFORCES NEAR-TERM DEVELOPMENT POTENTIAL

HIGHLIGHTS

- Assay results from recently completed infill RC drilling at the high-grade Wagtail Gold Deposit continue to confirm strong grade continuity within the existing JORC (2012) Mineral Resource of 63kt @ 7.11 g/t Au for 14.6koz¹.
- Drilling intersected multiple shallow high-grade intercepts including:
 - 5m @ 44.41 g/t Au from 25m including
 - 1m @ 220.8 g/t Au from 27m (25WTRC010)
 - 10m @ 10.37 g/t Au from 81m including
 - 1m @ 92.15 g/t Au from 81m (26WTRC004)
 - 6m @ 28.96 g/t Au from 31m including²
 - 1m @ 171.35 g/t Au from 33m (previously reported)
- The intercept in 26WTRC004 represents the best result reported in fresh rock to date at Wagtail, confirming the potential for high-grade mineralisation to continue at depth and potential resource growth.
- Results reinforce the coarse-gold, quartz vein-hosted nature of mineralisation and the quality of the existing high-grade Resource, which historically produced 2,384 oz @ 66 g/t Au.
- Assays received to date validate grade and continuity, with 904 assays pending from a further 30 holes completed as part of the recent 65-hole (3,323 m) drilling program.
- Scoping-level mining and processing studies are progressing in parallel, supported by:
 - Metallurgical testwork;
 - Mine design and permitting studies; and
 - A recently executed toll-treatment MOU with Wiluna Mining.

High-Tech Metals Ltd (ASX: HTM) ("**High-Tech**", "**HTM**" or "**the Company**") is pleased to report further assay results from recent infill reverse-circulation ("**RC**") drilling at its high-grade Wagtail gold deposit, part of the Company's Mt Fisher-Mt Eureka Project portfolio in Western Australia.

High-Tech's CEO, James Merrillees, commented:

"These results are consistent with our understanding of the Wagtail system and continue to reinforce the quality of the existing high-grade Resource. The intersection in hole 26WTRC004 of 10 m @ 10.37 g/t Au from 81 m, including 1 m @ 92.15 g/t Au, represents the strongest result reported in fresh rock to date and confirms the potential for high-grade mineralisation to persist at depth.

¹ Refer HTM ASX announcement 26/02/2025

² Refer HTM ASX announcement 12/01/2026



+61 08 9388 0051



info@hightechmetals.com.au



www.hightechmetals.com.au



22 Townshend Road
Subiaco WA 6008 Australia



HIGH-TECH METALS
LIMITED



"With drilling now completed and further assay results expected shortly, we are well positioned to progress the upcoming Resource update and advance scoping-level development studies."

SSH Group CEO, Daniel Cowley-Cooper, commented:

"We are very encouraged by these latest drilling results at Wagtail, which continue to confirm the high-grade nature of the deposit and build further confidence in the existing Resource base. The consistency of mineralisation being returned from the program reinforces the quality of the Project and highlights the strong potential for near-term development. SSH is excited to be working closely with High-Tech Metals as we continue advancing Wagtail toward production."

STANDOUT DRILL RESULTS

Further high-grade gold intersections are now reported at Wagtail, building on the previously announced priority "rush" analysis which included a standout intersection of **6 m @ 28.96 g/t Au from 31 m, including 1 m @ 171.35 g/t Au³**.

Additional significant intersections reported here include (refer Figures 1, 2, 3 & 4):

- 5m @ 44.41 g/t Au from 25m including
 - **1m @ 220.8 g/t Au from 27m** (25WTRC010)
- 10m @ 10.37 g/t Au from 81m including
 - **1m @ 92.15 g/t Au from 81m** (26WTRC004)
- 6m @ 4.10 g/t Au from 69m including
 - **3m @ 7.81 g/t Au from 70m** (26WTRC002)
- 11m @ 1.67 g/t Au from 32m (25WTRC011)
- 4m @ 4.26 g/t Au from 40m (25WTRC030)
- 5m @ 3.31 g/t Au from 32m (25WTRC011)
- 2m @ 8.26 g/t Au from 40m (25WTRC030)
- 7m @ 2.06 g/t Au from 32m (25WTRC006)
- 2m @ 6.83 g/t Au from 21m (25WTRC023)
- 5m @ 2.67 g/t Au from 32m (25WTRC006)
- 1m @ 13.21 g/t Au from 21m (25WTRC023)
- 10m @ 1.22 g/t Au from 29m (25WTRC004)
- 3m @ 3.64 g/t Au from 3m (25WTRC008)

These shallow, high-grade results including the bonanza grades in 25WTRC010 continue to validate grade continuity and confirm the coarse-gold nature of the system consistent with the known characteristics of mineralisation at Wagtail.

Importantly the high-grade intersection in hole 26WTRC004 is the best fresh rock intersection reported from the Wagtail deposit to date, confirming the potential for high-grade mineralisation to continue at depth

Full results are reported in Table 2 below.

The Company notes that results are still outstanding from a further 904 assays, representing 30 holes from the total 65-hole program which was completed in late January.

DRILLING PROGRAM REVIEW

The recently completed Wagtail infill RC drilling program was designed to:

- Increase geological confidence within the existing Mineral Resource;
- Test local extensions to known mineralisation, including the nearby Bullock Prospect; and

³ Refer HTM ASX Announcement 12/01/2026



- Provide representative samples for metallurgical testwork to support development studies.

A total of **65 holes for 3,323 metres** (average 51.1m depth) were drilled. All samples have now been submitted to the laboratory, with 904 assays pending from 30 holes. Results from these samples will be reported as they become available in the coming weeks.

All holes drilled to date intersected variably weathered to fresh mafic host rocks, with quartz-sulphide veining encountered at the expected mineralised positions. Visible gold was observed in several holes, consistent with the known coarse-grained nature of gold mineralisation at Wagtail.

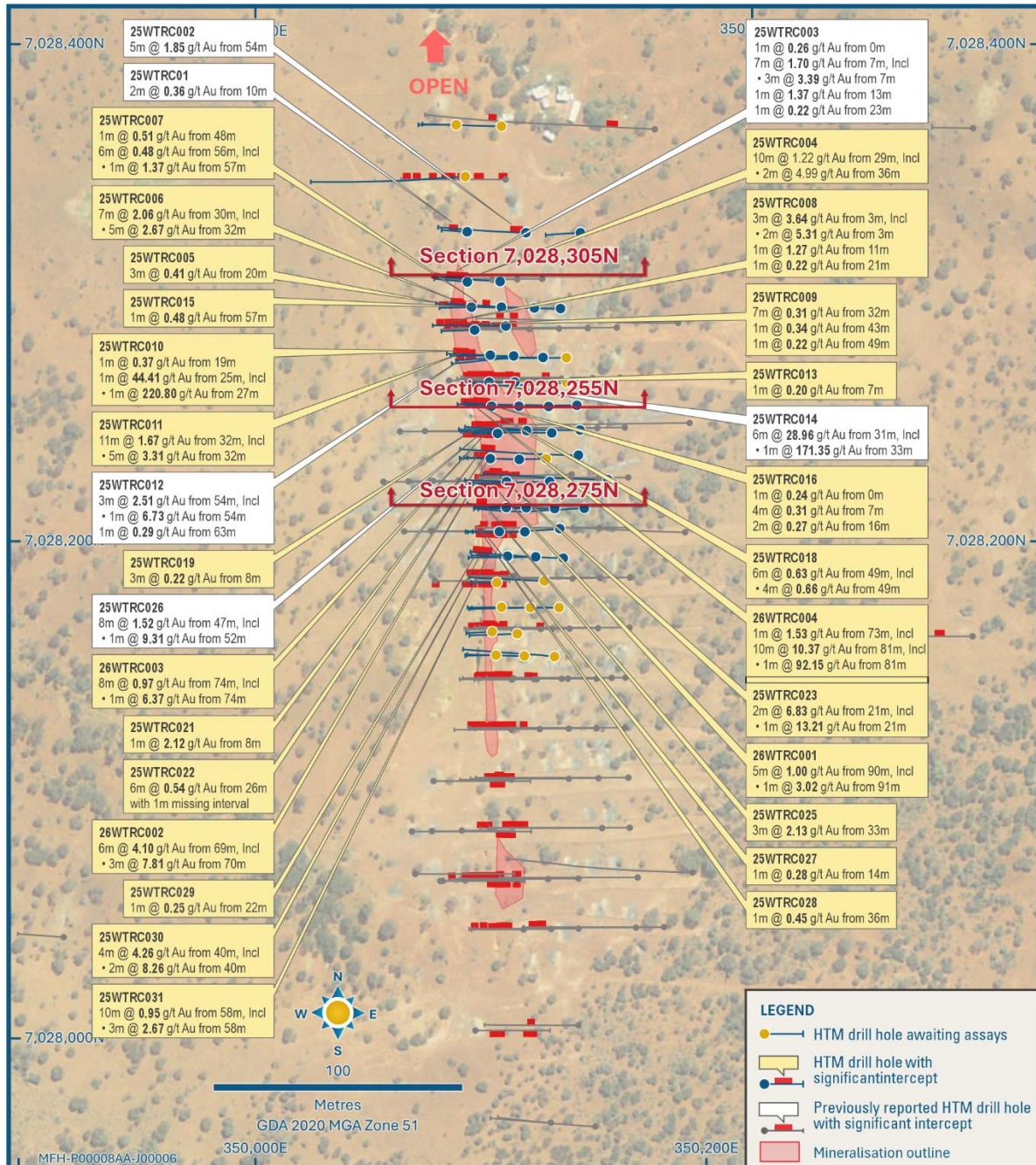


Figure 1: Wagtail 2025-2026 infill holes and significant intersections (historical intersections have not been included on this figure).



HIGH-TECH METALS
LIMITED

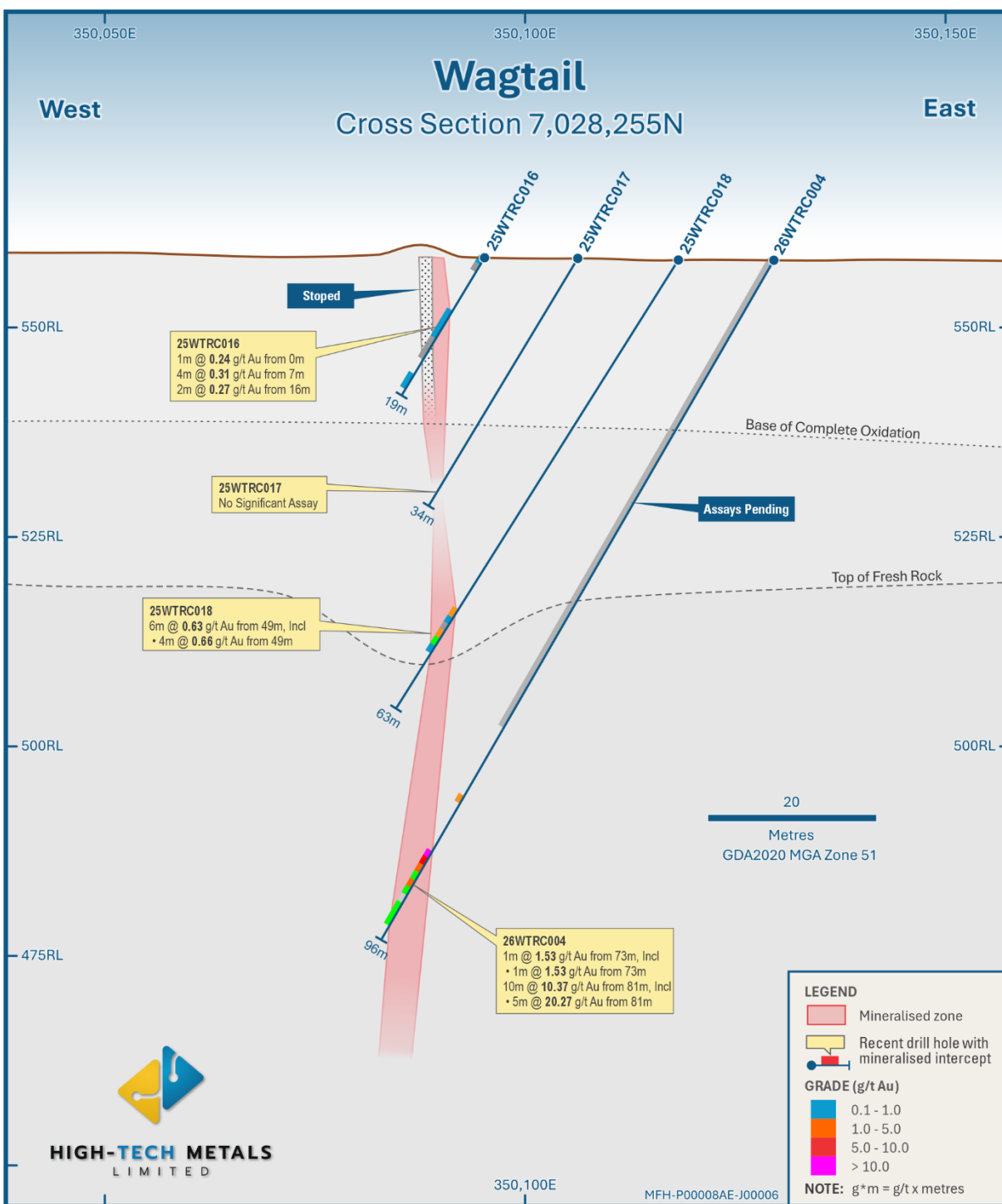


Figure 2: Section 7,028,255N (view to north) with highest grade fresh rock intersection reported at Wagtail in 26WTRC004.



HIGH-TECH METALS
LIMITED

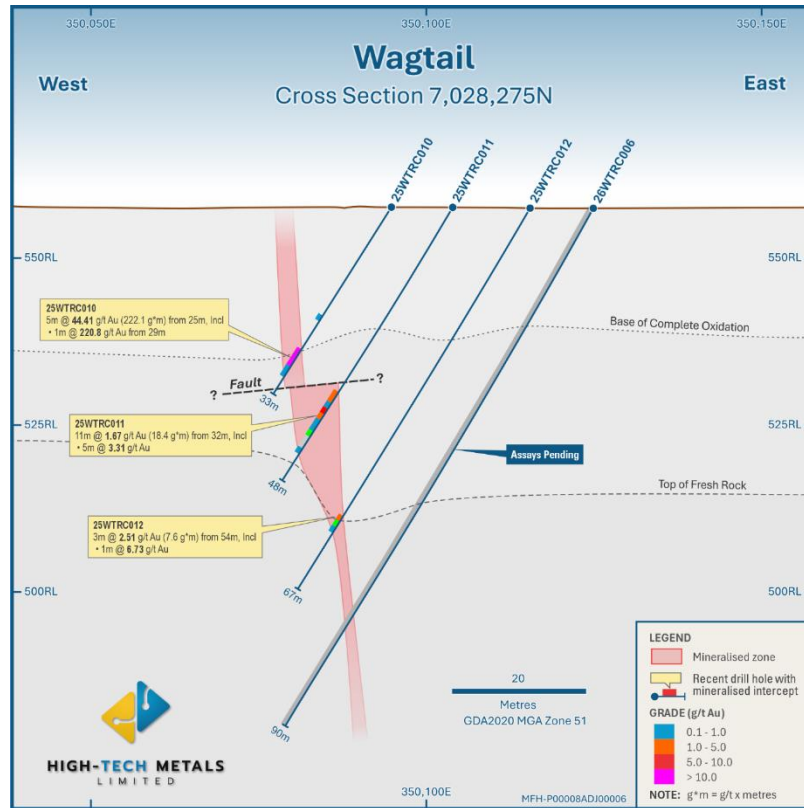


Figure 3: Section 7,028,275N (view to north) with bonanza grade, shallow intersection (1m @ 220.8g/t Au) in 25WTRC010.

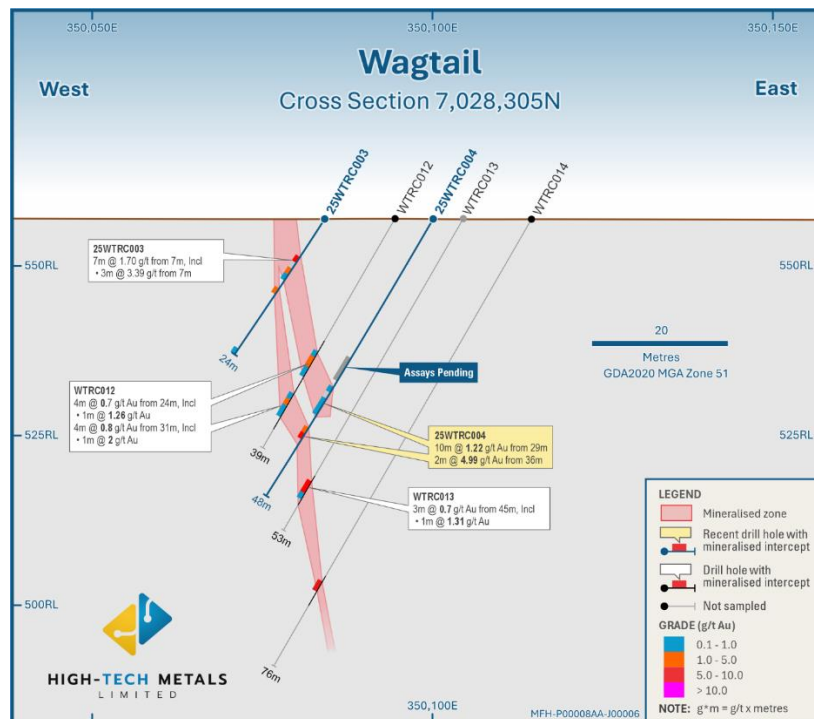


Figure 4: Section 7,028,305N (view to north) with previously reported shallow high-grade intersection in 25WTRC003 and new intersection in 25WTRC004.



HIGH-TECH METALS
LIMITED



MINING AGREEMENT

The drilling program was managed by SSH Mining Australia Pty Ltd ("**SSH**"), a subsidiary of SSH Group Ltd (ASX:SSH), under the Mining Agreement announced in September 2025⁴. Under this Agreement, SSH is funding all pre-feasibility works and associated drilling required to advance Wagtail toward a potential Final Investment Decision ("**FID**").

PROJECT BACKGROUND

Wagtail hosts a JORC (2012) Mineral Resource of **14,600 ounces at 7.11 g/t Au** located on a granted mining lease⁵. The Company confirms that it is not aware of any new information or data that materially affects the Mineral Resource, and that all material assumptions and technical parameters underpinning the estimate continue to apply.

The deposit forms a key component of HTM's strategy to fast-track gold production from existing resources within the Mt Fisher-Mt Eureka Project area.

The Project benefits from established access and proximity to multiple operating processing facilities within trucking distance, providing a clear pathway to near-term development (refer Figure 5).

NEXT STEPS

Exploration and development activities across Wagtail and Mt Fisher are continuing in parallel, with a focus on advancing the Projects toward potential near-term development while maintaining exploration upside.

Key upcoming activities include:

- Receipt of final assays from Wagtail infill and grade control drilling (February-March 2026).
- Resource update (to commence once final assays received).
- Ongoing metallurgical testwork on Wagtail and Mt Fisher samples.
- Geotechnical diamond drilling at Wagtail (March – April).
- Permitting, mine design and site infrastructure studies (ongoing).
- Continued engagement under the toll-treatment MOU with Wiluna Mining.
- Drill testing of priority regional targets including existing resources at Mt Fisher and Damsel (subject to permitting).

These programs are designed to provide the technical and economic inputs required to assess the potential near-term mining opportunity at Wagtail and Mt Fisher, while continuing to advance exploration upside across the broader Mt Fisher-Mt Eureka portfolio.

AUTHORISED FOR RELEASE ON THE ASX BY THE COMPANY'S BOARD OF DIRECTORS

For further information:

James Merrillees

CEO

info@hightechmetals.com.au

+61 08 9388 0051

Lucas Robinson

Corporate Storytime

lucas@corporatestorytime.com

+61 408 228 889

⁴ Refer HTM ASX Announcement 01/09/25

⁵ Refer HTM ASX Announcement 26/02/2025



HIGH-TECH METALS
LIMITED



Figure 5: HTM's Mt Fisher and Mt Eureka Gold Projects, Northern Goldfields, Western Australia.



HIGH-TECH METALS
LIMITED



About High-Tech Metals Ltd

High-Tech Metals Ltd (High-Tech, ASX:HTM) is an Australian gold exploration and development company positioned for strong growth through the advancement of a significant gold project portfolio in Western Australia.

The recent acquisition of the Mt Fisher and Mt Eureka Gold Projects represents a transformational step in HTM's evolution. Together, these projects deliver a commanding 1,150 km² landholding in the heart of the prolific Yilgarn Craton, one of the world's premier gold provinces.

The Mt Fisher and Mt Eureka projects are located in a proven and mining-friendly jurisdiction, with secure tenure and no known impediments to land access, providing a strong foundation for future development.

Our Goal

HTM's strategy is to rapidly advance near-term production opportunities on existing mining leases to establish early cash flow, creating a self-funded pathway for high-impact exploration targeting world-class gold discoveries across one of Western Australia's last under-explored greenstone belts.

Our Team

HTM is supported by an experienced and respected technical and corporate team with a proven record of discovery and development success. The team is actively advancing exploration across both Mt Fisher and Mt Eureka, focused on unlocking the full potential of these highly prospective gold projects.



Competent Person's Statement

Exploration Results

The information in this report that relates to Exploration Results is based upon and fairly represents information compiled by Mr James Merrillees, a Competent Person who is a Member of the AusIMM. Mr Merrillees is a full-time employee of the Company. Mr Merrillees has sufficient experience that is relevant to the style of mineralisation and type of deposit under consideration and to the activity being undertaken to qualify as a Competent Person as defined in the 2012 Edition of the 'Australian Code for Reporting of Exploration Results, Mineral Resources and Ore Reserves'. Mr Merrillees consents to the inclusion in the report of the matter based on his information in the form and context in which it appears.

Forward - Looking Statements

This document may include forward-looking statements. Forward-looking statements include, but are not limited to, statements concerning High-Tech Metals Limited planned exploration program(s) and other statements that are not historical facts. When used in this document, the words such as "could," "plan," "estimate," "expect," "intend," "may," "potential," "should," and similar expressions are forward looking statements

ASX LR Statement

High-Tech Metals Ltd confirms that the information in this announcement relating to previously reported Exploration Results and Mineral Resources is extracted from the Company's prior ASX announcements, as referenced herein. The Company confirms that it is not aware of any new information or data that materially affects the information included in those original market announcements, and that all material assumptions and technical parameters underpinning the Exploration Results and Mineral Resource Estimates in those announcements continue to apply and have not materially changed.



HIGH-TECH METALS
LIMITED



Table 1: Drill Collar Details.

RC Reverse Circulation
EOH End of Hole
RL Reduced Level
AA Awaiting Assays

Hole ID	Prospect	Hole Type	East MGA94 Z51	North MGA94 Z51	RL (m)	EOH (m)	Dip	Azimuth	Previously Reported	New Results (this announcement)	Intervals Awaiting Assay
25WTRC001	Wagtail	RC	350085	7028324	556.5	20	-60	270	0-20m	-	-
25WTRC002	Wagtail	RC	350109	7028323	556.5	65	-60	270	43-59m	0-4, 8-43m	4-8m, 59-65m
25WTRC003	Wagtail	RC	350085	7028304	557.0	24	-57	270	0-21m	21-24m	-
25WTRC004	Wagtail	RC	350098	7028304	556.8	48	-59	270	-	0-24, 28-48m	24-28m
25WTRC005	Wagtail	RC	350087	7028294	557.2	25	-60	270	-	0-25m	-
25WTRC006	Wagtail	RC	350099	7028294	557.2	50	-60	270	-	0-50m	-
25WTRC007	Wagtail	RC	350112	7028293	557.1	66	-60	270	-	0-66m	-
25WTRC008	Wagtail	RC	350088	7028284	557.4	27	-60	270	-	0-27m	-
25WTRC009	Wagtail	RC	350101	7028286	557.4	55	-59	270	-	0-55m	-
25WTRC010	Wagtail	RC	350095	7028274	557.6	33	-59	270	-	0-33m	-
25WTRC011	Wagtail	RC	350104	7028274	557.6	48	-60	270	-	0-48m	-
25WTRC012	Wagtail	RC	350116	7028273	557.6	67	-60	270	44 – 62m	0-44, 62-67m	-
25WTRC013	Wagtail	RC	350094	7028263	557.9	16	-59	270	-	0-16m	-
25WTRC014	Wagtail	RC	350104	7028263	557.8	37	-60	270	28 – 37m	0-28m	-
25WTRC015	Wagtail	RC	350123	7028293	557.1	84	-60	270	-	0-84m	-
25WTRC016	Wagtail	RC	350095	7028254	558.1	19	-59	270	-	0-19m	-
25WTRC017	Wagtail	RC	350106	7028254	558.0	34	-60	270	-	0-34m	-
25WTRC018	Wagtail	RC	350118	7028254	557.8	63	-60	270	-	0-63m	-
25WTRC019	Wagtail	RC	350097	7028243	558.2	16.5	-60	270	-	0-13m	-
25WTRC020	Wagtail	RC	350109	7028244	558.2	37	-60	270	-	0-36m	-
25WTRC021	Wagtail	RC	350095	7028233	558.6	19	-60	270	-	0-19m	-
25WTRC022	Wagtail	RC	350106	7028232	558.3	32	-60	270	-	0-32m	-
25WTRC023	Wagtail	RC	350101	7028223	558.6	23	-60	270	-	0-23m	-
25WTRC024	Wagtail	RC	350101	7028213	558.9	24	-60	270	-	0-24m	-
25WTRC025	Wagtail	RC	350109	7028213	558.7	45	-60	270	-	0-45m	-
25WTRC026	Wagtail	RC	350119	7028243	558.1	67	-60	270	44 – 62m	0-44m, 62-67m	-
25WTRC027	Wagtail	RC	350098	7028203	559.1	27	-60	270	-	0-27m	-
25WTRC028	Wagtail	RC	350108	7028203	558.9	45	-60	270	0-12m	12-45m	-
25WTRC029	Wagtail	RC	350101	7028193	559.2	24	-60	270	-	0-24m	-
25WTRC030	Wagtail	RC	350113	7028193	559.0	49	-60	270	-	0-49m	-
25WTRC031	Wagtail	RC	350124	7028193	559.0	70	-60	270	-	0-70m	-
26WTRC001	Wagtail	RC	350142	7028224	558.4	101	-60	270	-	76-101m	0-76m
26WTRC002	Wagtail	RC	350130	7028234	558.2	91	-60	270	-	64-91m	0-64m
26WTRC003	Wagtail	RC	350131	7028244	558.0	91	-60	270	-	26-36, 64-91m	0-26, 36-64m
26WTRC004	Wagtail	RC	350129	7028254	557.7	93	-60	270	-	64-93m	0-64m
26WTRC005	Wagtail	RC	350125	7028263	557.6	90	-60	270	-	-	AA
26WTRC006	Wagtail	RC	350125	7028273	557.4	90	-60	270	-	-	AA
26WTRC007	Wagtail	RC	350117	7028233	558.4	63	-60	270	-	-	AA
26WTRC008	Wagtail	RC	350118	7028223	558.4	63	-60	270	-	-	AA
26WTRC009	Wagtail	RC	350120	7028212	558.6	66	-60	270	-	-	AA
26WTRC010	Wagtail	RC	350132	7028213	558.6	87	-60	270	-	-	AA
26WTRC011	Wagtail	RC	350123	7028204	558.7	65	-60	270	-	-	AA
26WTRC012	Wagtail	RC	350097	7028183	559.8	21	-60	270	-	-	AA
26WTRC013	Wagtail	RC	350116	7028183	559.2	60	-60	270	-	-	AA
26WTRC014	Wagtail	RC	350099	7028173	560.0	27	-60	270	-	-	AA
26WTRC015	Wagtail	RC	350111	7028173	559.7	48	-60	270	-	-	AA
26WTRC016	Wagtail	RC	350122	7028173	559.5	69	-60	270	-	-	AA
26WTRC017	Wagtail	RC	350095	7028163	560.0	21	-60	270	-	-	AA
26WTRC018	Wagtail	RC	350105	7028162	559.9	39	-60	270	-	-	AA
26WTRC019	Wagtail	RC	350097	7028153	560.1	24	-60	270	-	-	AA
26WTRC020	Wagtail	RC	350108	7028153	560.1	45	-60	270	-	-	AA
26WTRC021	Wagtail	RC	350120	7028153	560.0	69	-60	270	-	-	AA
26WTRC022	Wagtail	RC	350181	7028529	553.8	80	-60	90	-	-	AA
26WTRC023	Wagtail	RC	350185	7028508	554.4	56	-70	90	-	-	AA
26WTRC024	Wagtail	RC	350189	7028502	554.4	46	-60	90	-	-	AA
26WTRC025	Wagtail	RC	350185	7028550	553.4	40	-60	90	-	-	AA
26WTRC026	Wagtail	RC	350238	7028509	554.5	90	-60	270	-	-	AA
26WTRC027	Wagtail	RC	350187	7028469	555.0	55	-60	90	-	-	AA
26WTRC028	Wagtail	RC	350205	7028469	555.2	30	-60	90	-	-	AA
26WTRC029	Wagtail	RC	350082	7028418	554.7	39	-60	270	-	-	AA



HIGH-TECH METALS
LIMITED



Hole ID	Prospect	Hole Type	East MGA94 Z51	North MGA94 Z51	RL (m)	EOH (m)	Dip	Azimuth	Previously Reported	New Results (this announcement)	Intervals Awaiting Assay
26WTRC030	Wagtail	RC	350101	7028418	554.7	69	-60	270	-	-	AA
26WTRC031	Wagtail	RC	350081	7028367	555.5	29	-60	270	-	-	AA
26WTRC032	Wagtail	RC	350099	7028366	555.5	60	-60	270	-	-	AA
26WTRC033	Wagtail	RC	350131	7028323	556.4	120	-60	270	-	-	AA
26WTRC034	Wagtail	RC	350084	7028346	555.9	27	-60	270	-	-	AA

For personal use only



HIGH-TECH METALS
LIMITED



Table 2: Au Assay Results Reported in this Announcement.

EOH End of hole

BDL Below detection limit (< 0.03 g/t Au)

AA Assays Awaited

Comp – Composite sample

Downhole intervals only

Intervals >1.0 g/t Au highlighted

Hole ID	EOH	From (m)	To (m)	Interval* (m)	Sample Type	Au (g/t)	Significant Intersection*	
							Intersection (m)	Au (g/t)
25WTRC002	65	0	4	4	Comp	0.17		
		4	5	1	Split	AA		
		5	6	1	Split	AA		
		6	7	1	Split	AA		
		7	8	1	Split	AA		
		8	12	4	Comp	0.027		
		12	16	4	Comp	0.007		
		16	20	4	Comp	0.006		
		20	24	4	Comp	0.008		
		24	28	4	Comp	0.008		
		28	32	4	Comp	0.004		
		32	36	4	Comp	0.013		
		36	37	1	Split	BDL		
		37	38	1	Split	BDL		
		38	39	1	Split	BDL		
		39	40	1	Split	BDL		
		40	41	1	Split	BDL		
		41	42	1	Split	0.03		
		42	43	1	Split	0.03		
		59	60	1	Split	AA		
		60	61	1	Split	AA		
25WTRC003	24	61	62	1	Split	AA		
		62	63	1	Split	AA		
		63	64	1	Split	AA		
25WTRC004	48	64	65	1	Split	AA		
		21	22	1	Split	0.07		
		22	23	1	Split	0.12		
		23	24	1	Split	0.22		
		0	4	4	Comp	0.016		
		4	8	4	Comp	0.123		
		8	12	4	Comp	0.043		
		12	16	4	Comp	0.006		
		16	20	4	Comp	0.008		
		20	24	4	Comp	0.014		
		24	25	1	Split	AA		
		25	26	1	Split	AA		
		26	27	1	Split	AA		
		27	28	1	Split	AA		
		28	29	1	Split	0.06		
		29	30	1	Split	0.21		
		30	31	1	Split	0.1	10	1.22
		31	32	1	Split	0.27		
		32	33	1	Split	0.2		
		33	34	1	Split	0.25		
		34	35	1	Split	0.18		
		35	36	1	Split	0.12		
		36	37	1	Split	1.14		
		37	38	1	Split	8.84		
		38	39	1	Split	0.87		
		39	40	1	Split	0.19		
		40	41	1	Split	0.08		

For personal use only



HIGH-TECH METALS
LIMITED



Hole ID	EOH	From (m)	To (m)	Interval* (m)	Sample Type	Au (g/t)	Significant Intersection*	
							Intersection (m)	Au (g/t)
		41	42	1	Split	0.05		
		42	43	1	Split	0.03		
		43	44	1	Split	0.04		
		44	45	1	Split	0.03		
		45	46	1	Split	BDL		
		46	47	1	Split	BDL		
		47	48	1	Split	BDL		
25WTRC005	25	0	1	1	Split	0.14		
		1	2	1	Split	0.13		
		2	3	1	Split	0.17		
		3	4	1	Split	0.08		
		4	5	1	Split	0.05		
		5	6	1	Split	BDL		
		6	7	1	Split	0.05		
		7	8	1	Split	BDL		
		8	9	1	Split	0.04		
		9	10	1	Split	0.06		
		10	11	1	Split	0.05		
		11	12	1	Split	0.09		
		12	13	1	Split	0.04		
		13	14	1	Split	0.04		
		14	15	1	Split	0.05		
		15	16	1	Split	0.17		
		16	17	1	Split	0.13		
		17	18	1	Split	0.06		
		18	19	1	Split	0.06		
		19	20	1	Split	BDL		
		20	21	1	Split	0.46	3	0.41
		21	22	1	Split	0.41		
		22	23	1	Split	0.37		
		23	24	1	Split	0.12		
		24	25	1	Split	0.06		
25WTRC006	50	0	4	4	Comp	0.088		
		4	8	4	Comp	0.013		
		8	12	4	Comp	0.005		
		12	16	4	Comp	0.005		
		16	20	4	Comp	0.021		
		20	24	4	Comp	0.014		
		24	28	4	Comp	0.103		
		28	29	1	Split	BDL		
		29	30	1	Split	0.06		
		30	31	1	Split	0.35	7	2.06
		31	32	1	Split	0.7		
		32	33	1	Split	8.48		
		33	34	1	Split	0.03		
		34	35	1	Split	0.29		
		35	36	1	Split	2.57		
		36	37	1	Split	1.98		
		37	38	1	Split	0.19		
		38	39	1	Split	0.16		
		39	40	1	Split	BDL		
		40	41	1	Split	0.03		
		41	42	1	Split	0.03		
		42	43	1	Split	0.16		
		43	44	1	Split	0.03		
		44	45	1	Split	0.06		
		45	46	1	Split	0.06		
		46	47	1	Split	BDL		
		47	48	1	Split	0.04		
		48	49	1	Split	BDL		

For personal use only



HIGH-TECH METALS
LIMITED



Hole ID	EOH	From (m)	To (m)	Interval* (m)	Sample Type	Au (g/t)	Significant Intersection*	
							Intersection (m)	Au (g/t)
25WTRC007	66	49	50	1	Split	0.05		
		0	4	4	Comp	0.125		
		4	8	4	Comp	0.066		
		8	12	4	Comp	0.023		
		12	16	4	Comp	0.011		
		16	20	4	Comp	0.011		
		20	24	4	Comp	0.008		
		24	28	4	Comp	0.009		
		28	32	4	Comp	0.025		
		32	36	4	Comp	0.021		
		36	40	4	Comp	0.011		
		40	44	4	Comp	0.003		
		44	45	1	Split	BDL		
		45	46	1	Split	BDL		
		46	47	1	Split	BDL		
		47	48	1	Split	BDL		
		48	49	1	Split	0.51	1	0.51
		49	50	1	Split	BDL		
		50	51	1	Split	0.19		
		51	52	1	Split	BDL		
		52	53	1	Split	BDL		
		53	54	1	Split	BDL		
		54	55	1	Split	BDL		
		55	56	1	Split	0.15		
		56	57	1	Split	0.44		
		57	58	1	Split	1.37	6	0.48
		58	59	1	Split	0.43		
		59	60	1	Split	0.08		
		60	61	1	Split	0.22		
		61	62	1	Split	0.36		
		62	63	1	Split	0.04		
		63	64	1	Split	BDL		
		64	65	1	Split	BDL		
		65	66	1	Split	BDL		
25WTRC008	27	0	1	1	Split	0.13		
		1	2	1	Split	0.09		
		2	3	1	Split	0.14	3	3.64
		3	4	1	Split	8.4		
		4	5	1	Split	2.22		
		5	6	1	Split	0.3		
		6	7	1	Split	0.05		
		7	8	1	Split	0.03		
		8	9	1	Split	0.06		
		9	10	1	Split	0.05		
		10	11	1	Split	0.14		
		11	12	1	Split	1.27	1	1.27
		12	13	1	Split	0.04		
		13	14	1	Split	0.07		
		14	15	1	Split	0.03		
		15	16	1	Split	0.08		
		16	17	1	Split	0.06		
		17	18	1	Split	0.08		
		18	19	1	Split	0.09		
		19	20	1	Split	0.05		
		20	21	1	Split	0.04		
		21	22	1	Split	0.22	1	0.22
		22	23	1	Split	0.19		
		23	24	1	Split	0.11		
		24	25	1	Split	0.07		
		25	26	1	Split	0.06		

For personal use only



HIGH-TECH METALS
LIMITED



Hole ID	EOH	From (m)	To (m)	Interval* (m)	Sample Type	Au (g/t)	Significant Intersection*	
							Intersection (m)	Au (g/t)
25WTRC009	55	26	27	1	Split	0.15		
		0	4	4	Comp	0.197		
		4	8	4	Comp	0.013		
		8	12	4	Comp	0.006		
		12	16	4	Comp	0.004		
		16	20	4	Comp	0.009		
		20	24	4	Comp	0.011		
		24	28	4	Comp	0.026		
		28	32	4	Comp	0.068		
		32	36	4	Comp	0.261	7	0.31
		36	37	1	Split	0.49		
		37	38	1	Split	0.16		
		38	39	1	Split	0.47		
		39	40	1	Split	0.19		
		40	41	1	Split	BDL		
		41	42	1	Split	0.1		
		42	43	1	Split	0.1		
		43	44	1	Split	0.34	1	0.34
		44	45	1	Split	0.08		
		45	46	1	Split	BDL		
		46	47	1	Split	BDL		
		47	48	1	Split	BDL		
		48	49	1	Split	0.04		
		49	50	1	Split	0.22	1	0.22
		50	51	1	Split	BDL		
		51	52	1	Split	BDL		
		52	53	1	Split	BDL		
		53	54	1	Split	BDL		
		54	55	1	Split	0.03		
25WTRC010	33	0	1	1	Split	0.16		
		1	2	1	Split	0.15		
		2	3	1	Split	0.1		
		3	4	1	Split	0.03		
		4	5	1	Split	0.03		
		5	6	1	Split	0.03		
		6	7	1	Split	0.04		
		7	8	1	Split	0.04		
		8	9	1	Split	0.03		
		9	10	1	Split	BDL		
		10	11	1	Split	BDL		
		11	12	1	Split	0.03		
		12	13	1	Split	BDL		
		13	14	1	Split	BDL		
		14	15	1	Split	0.03		
		15	16	1	Split	0.03		
		16	17	1	Split	BDL		
		17	18	1	Split	BDL		
		18	19	1	Split	0.07		
		19	20	1	Split	0.37	1	0.37
		20	21	1	Split	0.07		
		21	22	1	Split	0.03		
		22	23	1	Split	0.03		
		23	24	1	Split	BDL		
		24	25	1	Split	0.09		
		25	26	1	Split	0.47	5	44.41
		26	27	1	Split	0.28		
		27	28	1	Split	220.8		
		28	29	1	Split	0.31		
		29	30	1	Split	0.21		
		30	31	1	Split	0.09		

For personal use only



Hole ID	EOH	From (m)	To (m)	Interval* (m)	Sample Type	Au (g/t)	Significant Intersection*	
							Intersection (m)	Au (g/t)
25WTRC011	48	31	32	1	Split	0.06		
		32	33	1	Split	0.11		
		0	4	4	Comp	0.078		
		4	8	4	Comp	0.009		
		8	12	4	Comp	0.013		
		12	16	4	Comp	0.009		
		16	20	4	Comp	0.015		
		20	24	4	Comp	0.023		
		24	28	4	Comp	0.026		
		28	32	4	Comp	0.021		
		32	33	1	Split	1.77	11	1.67
		33	34	1	Split	1.9		
		34	35	1	Split	0.37		
		35	36	1	Split	10.74		
		36	37	1	Split	1.78		
		37	38	1	Split	0.38		
		38	39	1	Split	0.08		
		39	40	1	Split	0.82		
		40	41	1	Split	0.13		
		41	42	1	Split	0.14		
		42	43	1	Split	0.26		
		43	44	1	Split	0.05		
		44	45	1	Split	0.04		
		45	46	1	Split	BDL		
		46	47	1	Split	BDL		
		47	48	1	Split	BDL		
25WTRC012	67	0	4	4	Comp	0.086		
		4	8	4	Comp	0.022		
		8	12	4	Comp	0.008		
		12	16	4	Comp	0.007		
		16	20	4	Comp	0.01		
		20	24	4	Comp	0.01		
		24	28	4	Comp	0.033		
		28	32	4	Comp	0.036		
		32	36	4	Comp	0.047		
		36	40	4	Comp	0.064		
		40	44	4	Comp	0.019		
		62	63	1	Split	0.06		
		63	64	1	Split	0.29	1	0.29
		64	65	1	Split	0.03		
		65	66	1	Split	0.05		
		66	67	1	Split	BDL		
25WTRC013	16	0	1	1	Split	0.18		
		1	2	1	Split	0.16		
		2	3	1	Split	0.16		
		3	4	1	Split	0.08		
		4	5	1	Split	0.09		
		5	6	1	Split	0.07		
		6	7	1	Split	0.08		
		7	8	1	Split	0.2	1	0.2
		8	9	1	Split	0.18		
		9	10	1	Split	0.09		
		10	11	1	Split	0.14		
		11	12	1	Split	0.11		
		12	13	1	Split	AA		
		13	14	1	Split	AA		
		14	15	1	Split	0.1		
		15	16	1	Split	0.13		
25WTRC014	37	0	4	4	Comp	0.096		
		4	8	4	Comp	0.021		

For personal use only



HIGH-TECH METALS
LIMITED



Hole ID	EOH	From (m)	To (m)	Interval* (m)	Sample Type	Au (g/t)	Significant Intersection*	
							Intersection (m)	Au (g/t)
		8	12	4	Comp	0.009		
		12	16	4	Comp	0.014		
		16	20	4	Comp	0.043		
		20	24	4	Comp	0.072		
		24	28	4	Comp	0.089		
25WTRC015	84	0	4	4	Comp	0.094		
		4	8	4	Comp	0.014		
		8	12	4	Comp	0.006		
		12	16	4	Comp	0.006		
		16	20	4	Comp	0.008		
		20	24	4	Comp	0.006		
		24	28	4	Comp	0.015		
		28	32	4	Comp	0.016		
		32	36	4	Comp	0.067		
		36	40	4	Comp	0.069		
		40	44	4	Comp	0.008		
		44	48	4	Comp	0.005		
		48	52	4	Comp	0.005		
		52	56	4	Comp	0.003		
		56	57	1	Split	BDL		
		57	58	1	Split	0.48	1	0.48
		58	59	1	Split	0.06		
		59	60	1	Split	BDL		
		60	61	1	Split	BDL		
		61	62	1	Split	BDL		
		62	63	1	Split	BDL		
		63	64	1	Split	BDL		
		64	65	1	Split	BDL		
		65	66	1	Split	BDL		
		66	67	1	Split	BDL		
		67	68	1	Split	BDL		
		68	69	1	Split	BDL		
		69	70	1	Split	BDL		
		70	71	1	Split	BDL		
		71	72	1	Split	0.2	1	0.2
		72	73	1	Split	0.08		
		73	74	1	Split	0.07		
		74	75	1	Split	BDL		
		75	76	1	Split	BDL		
		76	77	1	Split	BDL		
		77	78	1	Split	BDL		
		78	79	1	Split	BDL		
		79	80	1	Split	BDL		
		80	81	1	Split	BDL		
		81	82	1	Split	BDL		
		82	83	1	Split	BDL		
		83	84	1	Split	BDL		
25WTRC016	19	0	1	1	Split	0.24	1	0.24
		1	2	1	Split	AA		
		2	3	1	Split	0.18		
		3	4	1	Split	0.15		
		4	5	1	Split	0.13		
		5	6	1	Split	0.12		
		6	7	1	Split	0.13		
		7	8	1	Split	0.22	4	0.31
		8	9	1	Split	0.36		
		9	10	1	Split	0.24		
		10	11	1	Split	0.41		
		11	12	1	Split	AA		
		12	13	1	Split	AA		

For personal use only



HIGH-TECH METALS
LIMITED



Hole ID	EOH	From (m)	To (m)	Interval* (m)	Sample Type	Au (g/t)	Significant Intersection*	
							Intersection (m)	Au (g/t)
		13	14	1	Split	AA		
		14	15	1	Split	0.12		
		15	16	1	Split	0.14		
		16	17	1	Split	0.32	2	0.27
		17	18	1	Split	0.22		
		18	19	1	Split	0.15		
25WTRC017	34	0	4	4	Comp	0.056		
		4	8	4	Comp	0.012		
		8	12	4	Comp	0.014		
		12	16	4	Comp	0.021		
		16	20	4	Comp	0.029		
		20	24	4	Comp	0.052		
		24	28	4	Comp	0.032		
		28	29	1	Split	0.05		
		29	30	1	Split	0.06		
		30	31	1	Split	0.05		
		31	32	1	Split	0.09		
		32	33	1	Split	0.09		
25WTRC018	63	33	34	1	Split	0.07		
		0	4	4	Comp	0.052		
		4	8	4	Comp	0.016		
		8	12	4	Comp	0.007		
		12	16	4	Comp	0.006		
		16	20	4	Comp	0.006		
		20	24	4	Comp	0.007		
		24	28	4	Comp	0.02		
		28	32	4	Comp	0.005		
		32	36	4	Comp	0.023		
		36	40	4	Comp	0.061		
		40	44	4	Comp	0.09		
		44	46	2	Comp	0.026		
		46	47	1	Split	BDL		
		47	48	1	Split	0.03		
		48	49	1	Split	BDL		
		49	50	1	Split	1.27	6	0.54
		50	51	1	Split	0.23		
		51	52	1	Split	0.09		
		52	53	1	Split	1.06		
		53	54	1	Split	0.83		
		54	55	1	Split	0.3		
		55	56	1	Split	0.11		
		56	57	1	Split	0.05		
		57	58	1	Split	0.03		
		58	59	1	Split	0.03		
		59	60	1	Split	0.04		
		60	61	1	Split	0.04		
		61	62	1	Split	BDL		
		62	63	1	Split	BDL		
25WTRC019	16.5	0	1	1	Split	0.07		
		1	2	1	Split	0.09		
		2	3	1	Split	0.15		
		3	4	1	Split	0.04		
		4	5	1	Split	0.05		
		5	6	1	Split	0.13		
		6	7	1	Split	0.08		
		7	8	1	Split	0.14		
		8	9	1	Split	0.23	3	0.22
		9	10	1	Split	0.17		
		10	11	1	Split	0.26		
		11	12	1	Split	0.1		

For personal use only



HIGH-TECH METALS
LIMITED



Hole ID	EOH	From (m)	To (m)	Interval* (m)	Sample Type	Au (g/t)	Significant Intersection*	
							Intersection (m)	Au (g/t)
25WTRC020	37	12	13	1	Split	0.1		
		0	4	4	Comp	0.02		
		4	8	4	Comp	0.008		
		8	12	4	Comp	0.008		
		12	16	4	Comp	0.007		
		16	20	4	Comp	0.028		
		20	24	4	Comp	0.023		
		24	28	4	Comp	0.019		
		28	29	1	Split	BDL		
		29	30	1	Split	BDL		
		30	31	1	Split	BDL		
		31	32	1	Split	0.04		
		32	33	1	Split	0.17		
		33	34	1	Split	0.15		
		34	35	1	Split	0.06		
		35	36	1	Split	0.03		
25WTRC021	19	0	1	1	Split	BDL		
		1	2	1	Split	0.1		
		2	3	1	Split	0.07		
		3	4	1	Split	0.04		
		4	5	1	Split	0.07		
		5	6	1	Split	0.06		
		6	7	1	Split	0.06		
		7	8	1	Split	0.05		
		8	9	1	Split	2.12	1	2.12
		9	10	1	Split	0.15		
		10	11	1	Split	0.03		
		11	12	1	Split	BDL		
		12	13	1	Split	0.04		
		13	14	1	Split	BDL		
		14	15	1	Split	BDL		
		15	16	1	Split	BDL		
		16	17	1	Split	BDL		
		17	18	1	Split	BDL		
		18	19	1	Split	BDL		
25WTRC022	32	0	4	4	Comp	0.022		
		4	8	4	Comp	0.011		
		8	12	4	Comp	0.013		
		12	16	4	Comp	0.015		
		16	20	4	Comp	0.017		
		20	21	1	Split	0.05		
		21	22	1	Split	0.03		
		22	23	1	Split	0.03		
		23	24	1	Split	0.04		
		24	25	1	Split	0.04		
		25	26	1	Split	BDL		
		26	27	1	Split	0.95	6	0.54
		27	28	1	Split	0.66		
		28	29	1	Split	0.43		
		30	31	1	Split	0.49		
		31	32	1	Split	0.69		
25WTRC023	23	0	4	4	Comp	0.045		
		4	8	4	Comp	0.014		
		8	12	4	Comp	0.025		
		12	13	1	Split	0.07		
		13	14	1	Split	0.12		
		14	15	1	Split	0.03		
		15	16	1	Split	0.04		
		16	17	1	Split	BDL		
		17	18	1	Split	0.05		

For personal use only



HIGH-TECH METALS
LIMITED



Hole ID	EOH	From (m)	To (m)	Interval* (m)	Sample Type	Au (g/t)	Significant Intersection*	
							Intersection (m)	Au (g/t)
		18	19	1	Split	0.06	2	6.83
		21	22	1	Split	13.21		
		22	23	1	Split	0.44		
25WTRC024	24	0	1	1	Split	0.06		
		1	2	1	Split	0.04		
		2	3	1	Split	BDL		
		3	4	1	Split	BDL		
		4	5	1	Split	BDL		
		5	6	1	Split	BDL		
		6	7	1	Split	BDL		
		7	8	1	Split	BDL		
		8	9	1	Split	0.05		
		9	10	1	Split	BDL		
		10	11	1	Split	BDL		
		11	12	1	Split	BDL		
		12	13	1	Split	BDL		
		13	14	1	Split	BDL		
		14	15	1	Split	BDL		
		15	16	1	Split	BDL		
		16	17	1	Split	0.03		
		17	18	1	Split	0.03		
		18	19	1	Split	BDL		
		19	20	1	Split	0.04		
		20	21	1	Split	0.03		
		21	22	1	Split	BDL		
		22	23	1	Split	BDL		
		23	24	1	Split	BDL		
25WTRC025	45	0	4	4	Comp	0.028		
		4	8	4	Comp	0.011		
		8	12	4	Comp	0.005		
		12	16	4	Comp	0.006		
		16	20	4	Comp	0.015		
		20	21	1	Split	BDL		
		21	22	1	Split	BDL		
		22	23	1	Split	BDL		
		23	24	1	Split	BDL		
		24	25	1	Split	0.03		
		25	26	1	Split	BDL		
		26	27	1	Split	BDL		
		27	28	1	Split	BDL		
		28	29	1	Split	BDL		
		29	30	1	Split	BDL		
		30	31	1	Split	BDL		
		31	32	1	Split	BDL		
		32	33	1	Split	0.14		
		33	34	1	Split	4.91	3	2.13
		34	35	1	Split	0.25		
		35	36	1	Split	1.24		
		36	37	1	Split	0.14		
		37	38	1	Split	0.06		
		38	39	1	Split	0.08		
		39	40	1	Split	0.03		
		40	41	1	Split	BDL		
		41	42	1	Split	BDL		
		42	43	1	Split	BDL		
		43	44	1	Split	0.04		
		44	45	1	Split	BDL		
25WTRC026	67	0	4	4	Comp	0.081		
		4	8	4	Comp	0.015		
		8	12	4	Comp	0.01		

For personal use only



HIGH-TECH METALS
LIMITED



Hole ID	EOH	From (m)	To (m)	Interval* (m)	Sample Type	Au (g/t)	Significant Intersection*	
							Intersection (m)	Au (g/t)
		12	16	4	Comp	0.007		
		16	20	4	Comp	0.009		
		20	24	4	Comp	0.011		
		24	28	4	Comp	0.051		
		28	32	4	Comp	0.027		
		32	36	4	Comp	0.023		
		36	40	4	Comp	0.04		
		40	44	4	Comp	0.019		
		62	63	1	Split	0.04		
		63	64	1	Split	BDL		
		64	65	1	Split	0.09		
		65	66	1	Split	BDL		
25WTRC027	27	66	67	1	Split	BDL		
		0	4	4	Comp	0.057		
		4	5	1	Split	BDL		
		5	6	1	Split	0.03		
		6	7	1	Split	BDL		
		7	8	1	Split	BDL		
		8	9	1	Split	BDL		
		9	10	1	Split	BDL		
		10	11	1	Split	0.04		
		11	12	1	Split	0.05		
		12	13	1	Split	0.03		
		13	14	1	Split	BDL		
		14	15	1	Split	0.28	1	0.28
		15	16	1	Split	0.07		
		16	17	1	Split	BDL		
		17	18	1	Split	0.04		
		18	19	1	Split	0.03		
		19	20	1	Split	BDL		
		20	21	1	Split	BDL		
		21	22	1	Split	BDL		
		22	23	1	Split	BDL		
		23	24	1	Split	BDL		
		24	25	1	Split	BDL		
		25	26	1	Split	BDL		
		26	27	1	Split	0.03		
25WTRC028	45	0	4	4	Comp	AA		
		4	8	4	Comp	AA		
		8	12	4	Comp	AA		
		12	13	1	Split	BDL		
		13	14	1	Split	BDL		
		14	15	1	Split	BDL		
		15	16	1	Split	BDL		
		16	17	1	Split	BDL		
		17	18	1	Split	BDL		
		18	19	1	Split	BDL		
		19	20	1	Split	BDL		
		20	21	1	Split	BDL		
		21	22	1	Split	BDL		
		22	23	1	Split	BDL		
		23	24	1	Split	BDL		
		24	25	1	Split	BDL		
		25	26	1	Split	0.03		
		26	27	1	Split	0.03		
		27	28	1	Split	0.03		
		28	29	1	Split	BDL		
		29	30	1	Split	BDL		
		30	31	1	Split	BDL		
		31	32	1	Split	0.03		

For personal use only



HIGH-TECH METALS
LIMITED



Hole ID	EOH	From (m)	To (m)	Interval* (m)	Sample Type	Au (g/t)	Significant Intersection*	
							Intersection (m)	Au (g/t)
		32	33	1	Split	0.05		
		33	34	1	Split	0.05		
		34	35	1	Split	0.07		
		35	36	1	Split	0.14		
		36	37	1	Split	0.45	1	0.45
		37	38	1	Split	0.12		
		38	39	1	Split	0.11		
		39	40	1	Split	0.05		
		40	41	1	Split	0.06		
		41	42	1	Split	0.13		
		42	43	1	Split	0.04		
		43	44	1	Split	0.05		
25WTRC029	24	44	45	1	Split	0.05		
		0	4	4	Comp	0.103		
		4	8	4	Comp	0.068		
		8	12	4	Comp	0.035		
		12	13	1	Split	0.03		
		13	14	1	Split	0.04		
		14	15	1	Split	0.05		
		15	16	1	Split	0.04		
		16	17	1	Split	BDL		
		17	18	1	Split	0.05		
		18	19	1	Split	BDL		
		19	20	1	Split	BDL		
		22	23	1	Split	0.25	1	0.25
25WTRC030	49	23	24	1	Split	BDL		
		0	4	4	Comp	0.051		
		4	8	4	Comp	0.005		
		8	12	4	Comp	0.005		
		12	16	4	Comp	0.01		
		16	20	4	Comp	0.051		
		20	24	4	Comp	0.015		
		24	28	4	Comp	0.015		
		28	32	4	Comp	0.007		
		32	33	1	Split	BDL		
		33	34	1	Split	BDL		
		34	35	1	Split	BDL		
		35	36	1	Split	0.04		
		36	37	1	Split	0.03		
		37	38	1	Split	0.1		
		38	39	1	Split	0.09		
		39	40	1	Split	0.1		
		40	41	1	Split	13.53	4	4.26
		41	42	1	Split	2.99		
		42	43	1	Split	0.23		
		43	44	1	Split	0.29		
25WTRC031	70	44	45	1	Split	0.07		
		45	46	1	Split	0.04		
		46	47	1	Split	0.05		
		47	48	1	Split	0.11		
		48	49	1	Split	0.03		
		0	4	4	Comp	0.121		
		4	8	4	Comp	0.02		
		8	12	4	Comp	0.004		
		12	16	4	Comp	0.007		
		16	20	4	Comp	0.004		
		20	24	4	Comp	0.004		
		24	28	4	Comp	0.005		
		28	32	4	Comp	0.013		
		32	36	4	Comp	0.014		

For personal use only



Hole ID	EOH	From (m)	To (m)	Interval* (m)	Sample Type	Au (g/t)	Significant Intersection*	
							Intersection (m)	Au (g/t)
		36	40	4	Comp	0.007		
		40	44	4	Comp	0.009		
		44	48	4	Comp	0.005		
		48	52	4	Comp	0.008		
		52	53	1	Split	BDL		
		53	54	1	Split	BDL		
		54	55	1	Split	BDL		
		55	56	1	Split	BDL		
		56	57	1	Split	BDL		
		57	58	1	Split	BDL		
		58	59	1	Split	3.85	10	0.95
		59	60	1	Split	2.3		
		60	61	1	Split	1.87		
		61	62	1	Split	0.54		
		62	63	1	Split	0.06		
		63	64	1	Split	0.15		
		64	65	1	Split	0.21		
		65	66	1	Split	0.1		
		66	67	1	Split	0.14		
		67	68	1	Split	0.29		
26WTRC001	101	68	69	1	Split	0.07		
		69	70	1	Split	0.03		
		0	4	4	Comp	AA		
		4	8	4	Comp	AA		
		8	12	4	Comp	AA		
		12	16	4	Comp	AA		
		16	20	4	Comp	AA		
		20	24	4	Comp	AA		
		24	28	4	Comp	AA		
		28	32	4	Comp	AA		
		32	36	4	Comp	AA		
		36	40	4	Comp	AA		
		40	44	4	Comp	AA		
		44	48	4	Comp	AA		
		48	52	4	Comp	AA		
		52	56	4	Comp	AA		
		56	60	4	Comp	AA		
		60	64	4	Comp	AA		
		64	68	4	Comp	AA		
		68	72	4	Comp	AA		
		72	76	4	Comp	AA		
		76	77	1	Split	BDL		
		77	78	1	Split	BDL		
		78	79	1	Split	BDL		
		79	80	1	Split	BDL		
		80	81	1	Split	BDL		
		81	82	1	Split	BDL		
		82	83	1	Split	BDL		
		83	84	1	Split	BDL		
		84	85	1	Split	BDL		
		85	86	1	Split	BDL		
		86	87	1	Split	BDL		
		87	88	1	Split	BDL		
		88	89	1	Split	BDL		
		89	90	1	Split	BDL		
		90	91	1	Split	0.89	5	1.00
		91	92	1	Split	3.02		
		92	93	1	Split	0.64		
		93	94	1	Split	0.19		
		94	95	1	Split	0.25		

For personal use only



HIGH-TECH METALS
LIMITED



Hole ID	EOH	From (m)	To (m)	Interval* (m)	Sample Type	Au (g/t)	Significant Intersection*	
							Intersection (m)	Au (g/t)
		95	96	1	Split	0.15		
		96	97	1	Split	0.06		
		97	98	1	Split	0.03		
		98	99	1	Split	BDL		
		99	100	1	Split	BDL		
		100	101	1	Split	BDL		
26WTRC002	91	0	4	4	Comp	AA		
		4	8	4	Comp	AA		
		8	12	4	Comp	AA		
		12	16	4	Comp	AA		
		16	20	4	Comp	AA		
		20	24	4	Comp	AA		
		24	28	4	Comp	AA		
		28	32	4	Comp	AA		
		32	36	4	Comp	AA		
		36	40	4	Comp	AA		
		40	44	4	Comp	AA		
		44	48	4	Comp	AA		
		48	52	4	Comp	AA		
		52	56	4	Comp	AA		
		56	60	4	Comp	AA		
		60	64	4	Comp	AA		
		64	65	1	Split	BDL		
		65	66	1	Split	BDL		
		66	67	1	Split	BDL		
		67	68	1	Split	BDL		
		68	69	1	Split	0.03		
		69	70	1	Split	0.26	6	4.10
		70	71	1	Split	19.55		
		71	72	1	Split	1.68		
		72	73	1	Split	2.2		
		73	74	1	Split	0.52		
		74	75	1	Split	0.41		
		75	76	1	Split	0.17		
		76	77	1	Split	0.16		
		77	78	1	Split	0.05		
		78	79	1	Split	BDL		
		79	80	1	Split	0.03		
		80	81	1	Split	BDL		
		81	82	1	Split	0.08		
		82	83	1	Split	0.1		
		83	84	1	Split	0.06		
		84	85	1	Split	0.08		
		85	86	1	Split	0.04		
		86	87	1	Split	BDL		
		87	88	1	Split	BDL		
		88	89	1	Split	0.11		
		89	90	1	Split	BDL		
		90	91	1	Split	BDL		
26WTRC003	91	0	4	4	Comp	AA		
		4	8	4	Comp	AA		
		8	12	4	Comp	AA		
		12	16	4	Comp	AA		
		16	20	4	Comp	AA		
		20	24	4	Comp	AA		
		24	28	4	Comp	AA		
		28	29	1	Split	BDL		
		29	30	1	Split	BDL		
		30	31	1	Split	BDL		
		31	32	1	Split	BDL		

For personal use only



HIGH-TECH METALS
LIMITED



Hole ID	EOH	From (m)	To (m)	Interval* (m)	Sample Type	Au (g/t)	Significant Intersection*	
							Intersection (m)	Au (g/t)
		32	33	1	Split	BDL		
		33	34	1	Split	BDL		
		34	35	1	Split	BDL		
		35	36	1	Split	BDL		
		36	40	4	Comp	AA		
		40	44	4	Comp	AA		
		44	48	4	Comp	AA		
		48	52	4	Comp	AA		
		52	56	4	Comp	AA		
		56	60	4	Comp	AA		
		60	64	4	Comp	AA		
		64	65	1	Split	BDL		
		65	66	1	Split	BDL		
		66	67	1	Split	BDL		
		67	68	1	Split	BDL		
		68	69	1	Split	BDL		
		69	70	1	Split	BDL		
		70	71	1	Split	BDL		
		71	72	1	Split	BDL		
		72	73	1	Split	BDL		
		73	74	1	Split	0.03		
		74	75	1	Split	6.37	8	0.97
		75	76	1	Split	0.23		
		76	77	1	Split	0.11		
		77	78	1	Split	0.24		
		78	79	1	Split	0.28		
		79	80	1	Split	0.14		
		80	81	1	Split	0.14		
		81	82	1	Split	0.22		
		82	83	1	Split	0.1		
		83	84	1	Split	0.19		
		84	85	1	Split	0.13		
		85	86	1	Split	0.06		
		86	87	1	Split	0.03		
		87	88	1	Split	0.05		
		88	89	1	Split	0.11		
		89	90	1	Split	0.04		
		90	91	1	Split	BDL		
26WTRC004	93	0	4	4	Comp	AA		
		4	8	4	Comp	AA		
		8	12	4	Comp	AA		
		12	16	4	Comp	AA		
		16	20	4	Comp	AA		
		20	24	4	Comp	AA		
		24	28	4	Comp	AA		
		28	32	4	Comp	AA		
		32	36	4	Comp	AA		
		36	40	4	Comp	AA		
		40	44	4	Comp	AA		
		44	48	4	Comp	AA		
		48	52	4	Comp	AA		
		52	56	4	Comp	AA		
		56	60	4	Comp	AA		
		60	64	4	Comp	AA		
		64	65	1	Split	BDL		
		65	66	1	Split	BDL		
		66	67	1	Split	BDL		
		67	68	1	Split	BDL		
		68	69	1	Split	BDL		
		69	70	1	Split	BDL		

For personal use only



Hole ID	EOH	From (m)	To (m)	Interval* (m)	Sample Type	Au (g/t)	Significant Intersection*	
							Intersection (m)	Au (g/t)
		70	71	1	Split	BDL		
		71	72	1	Split	BDL		
		72	73	1	Split	BDL		
		73	74	1	Split	1.53	1	1.53
		74	75	1	Split	0.03		
		75	76	1	Split	BDL		
		76	77	1	Split	BDL		
		77	78	1	Split	0.04		
		78	79	1	Split	0.08		
		79	80	1	Split	0.03		
		80	81	1	Split	BDL		
		81	82	1	Split	92.15	10	10.37
		82	83	1	Split	5.51		
		83	84	1	Split	1.52		
		84	85	1	Split	0.54		
		85	86	1	Split	1.62		
		86	87	1	Split	0.59		
		87	88	1	Split	0.14		
		88	89	1	Split	0.9		
		89	90	1	Split	0.29		
		90	91	1	Split	0.39		
		91	92	1	Split	0.14		
		92	93	1	Split	0.15		
26WTRC005	90	0	90	90		AA		
26WTRC006	90	0	90	90		AA		
26WTRC007	63	0	63	63		AA		
26WTRC008	63	0	63	63		AA		
26WTRC009	66	0	66	66		AA		
26WTRC010	87	0	87	87		AA		
26WTRC011	65	0	65	65		AA		
26WTRC012	21	0	21	21		AA		
26WTRC013	60	0	60	60		AA		
26WTRC014	27	0	27	27		AA		
26WTRC015	48	0	48	48		AA		
26WTRC016	69	0	69	69		AA		
26WTRC017	21	0	21	21		AA		
26WTRC018	39	0	39	39		AA		
26WTRC019	24	0	24	24		AA		
26WTRC020	45	0	45	45		AA		
26WTRC021	69	0	69	69		AA		
26WTRC022	80	0	80	80		AA		
26WTRC023	56	0	52	52		AA		
26WTRC024	46	0	46	46		AA		
26WTRC025	40	0	40	40		AA		
26WTRC026	90	0	90	90		AA		
26WTRC027	55	0	55	55		AA		
26WTRC028	30	0	30	30		AA		
26WTRC029	39	0	39	39		AA		
26WTRC030	69	0	69	69		AA		
26WTRC031	29	0	29	29		AA		
26WTRC032	60	0	60	60		AA		
26WTRC033	120	0	120	120		AA		
26WTRC034	27	0	27	27		AA		

* Intersections reported at 0.2g/t Au cut-off with up to 2m internal dilution. Higher grade intervals reported >1g/t Au.

JORC Code, 2012 Edition – Table 1

Section 1: Sampling Techniques and Data

Criteria	JORC Code explanation	Commentary
Sampling techniques	<ul style="list-style-type: none"> Nature and quality of sampling (e.g. cut channels, random chips, or specific specialised industry standard measurement tools appropriate to the minerals under investigation, such as downhole gamma sondes, or handheld XRF instruments, etc.). These examples should not be taken as limiting the broad meaning of sampling. 	<ul style="list-style-type: none"> Reverse Circulation (RC) samples are collected into calico bags over 1m intervals using a cone splitter. The residual bulk samples are placed in piles on the ground, except in pre-determined intervals based on previous resource model and associated geological modelling, where the residual material was put into green plastic bags for use in future metallurgical test work.
	<ul style="list-style-type: none"> Include reference to measures taken to ensure sample representivity and the appropriate calibration of any measurement tools or systems used. 	<ul style="list-style-type: none"> QAQC samples, blank, standards and duplicates, are included routinely at a nominal rate of 1:33 samples.
	<ul style="list-style-type: none"> Aspects of the determination of mineralisation that are Material to the Public Report. In cases where 'industry standard' work has been done, this would be relatively simple (e.g. 'reverse circulation drilling was used to obtain 1 m samples from which 3 kg was pulverised to produce a 30 g charge for fire assay'). In other cases, more explanation may be required, such as where there is coarse gold that has inherent sampling problems. Unusual commodities or mineralisation types (e.g. submarine nodules) may warrant disclosure of detailed information. 	<ul style="list-style-type: none"> Samples were collected by SSH Mining staff for submittal to ALS Laboratory in Perth. Reverse circulation drilling was used to obtain 1m samples over logged mineralised intervals from which a minimum 600g sample was collected and sent to ALS laboratory in Perth At the lab samples are crushed to ~90% passing 3.15mm and rotary split to produce an ~500g sample for photon analysis. The photon analytical technique is considered a more accurate and robust technique for high-grade, coarse gold as encountered at Wagtail. Composite samples were also taken over 4m intervals, predetermined at a distance of at least 8m from the interpreted location of the mineralisation zone. 4m composite samples were taken from remaining RC cuttings put on the ground by the DSS drill crew using an aluminium scoop and placed into a prenumbered calico bag, with the scoop cleaned after each sample was collected. The amount of material collected from the first pile of cuttings was collected from the remaining three piles to maintain a comparative amount of sample from each metre, to generate an unbiased composite. At the lab composite samples are crushed to 90% passing 3.15mm before being pulverised to 85% passing <75 micron. Since these samples are considered unmineralised, industry standard 50g subsample underwent Fire Assay with analysis completed using an Inductively Coupled Plasma-Atomic Emission Spectrometer (ICP-AES). If any composite sample returned grades greater than 0.2g/t Au, all associated 1m split samples are collected from the field and submitted for photon analysis. Samples are considered representative for this level of study

Criteria	JORC Code explanation	Commentary
Drilling techniques	<ul style="list-style-type: none"> Drill type (e.g. core, reverse circulation, open-hole hammer, rotary air blast, auger, Bangka, sonic, etc.) and details (e.g. core diameter, triple or standard tube, depth of diamond tails, face-sampling bit or other type, whether core is oriented and if so, by what method, etc.). 	<ul style="list-style-type: none"> Industry standard drilling methods and equipment are utilised. Reverse Circulation (RC) drilling was undertaken by DSS Drilling using a 146mm diameter face sampling drill bit. RC drilling employed face sampling hammers ensuring contamination during sample extraction was minimised.
Drill sample recovery	<ul style="list-style-type: none"> Method of recording and assessing core and chip sample recoveries and results assessed. 	<ul style="list-style-type: none"> Sample recovery and moisture content was qualitatively assessed by the field geologist and recorded
	<ul style="list-style-type: none"> Measures taken to maximise sample recovery and ensure representative nature of the samples. 	<ul style="list-style-type: none"> The cyclone was cleaned at the end of each 6m rod whilst drilling pre-determined depths for composite sampling, and every metre for pre-determined depths associated with mineralisation based on the previous resource model and geological modelling to ensure no material build up and sample material and minimise potential for downhole contamination. The drilling sample recoveries and quality are considered acceptable and appropriate for the style of mineralisation.
	<ul style="list-style-type: none"> Whether a relationship exists between sample recovery and grade and whether sample bias may have occurred due to preferential loss/gain of fine/coarse material. 	<ul style="list-style-type: none"> No sample recovery biases or biases related to loss or gain of fines are identified.
Logging	<ul style="list-style-type: none"> Whether core and chip samples have been geologically and geotechnically logged to a level of detail to support appropriate Mineral Resource estimation, mining studies and metallurgical studies. 	<ul style="list-style-type: none"> No Mineral Resource is estimated. All drill chips are qualitatively logged by SSH field geologist on 1m intervals with chips washed and stored in chip trays. Field logs are inputted directly into a laptop onsite using Company-standard logging codes.
	<ul style="list-style-type: none"> Whether logging is qualitative or quantitative in nature. Core (or costean, channel, etc.) photography. 	<ul style="list-style-type: none"> Logging is qualitative with chips logged for lithology, colour, weathering, texture, minerals and alteration.
	<ul style="list-style-type: none"> The total length and percentage of the relevant intersections logged. 	<ul style="list-style-type: none"> All holes are logged on site at intervals determined by changes in lithology, colour, weathering, texture, minerals and alteration.
Subsampling techniques and sample preparation	<ul style="list-style-type: none"> If core, whether cut or sawn and whether quarter, half or all core taken. 	<ul style="list-style-type: none"> N/A no core drilling completed.
	<ul style="list-style-type: none"> If non-core, whether riffled, tube sampled, rotary split, etc. and whether sampled wet or dry. 	<ul style="list-style-type: none"> RC drilling single 1 metre split are taken by a rotary cone splitter attached to the cyclone 4m composite samples are taken from sample piles using a 650ml metal scoop which was cleaned after each sample was collected. All samples are dried before analysis.
	<ul style="list-style-type: none"> For all sample types, the nature, quality and appropriateness of the sample preparation technique. 	<ul style="list-style-type: none"> Sample collection, size and analytical methods are deemed appropriate for the style of exploration.

Criteria	JORC Code explanation	Commentary
	<ul style="list-style-type: none"> Quality control procedures adopted for all subsampling stages to maximise representivity of samples. 	<ul style="list-style-type: none"> OREAS 'Standard' Photon Specific Certified Reference Material (CRM) has been sent to ALS and will be inserted by ALS personnel at nominal rate of 1 in 33 samples. Routine 'blank' material was inserted at a nominal rate of 1 in 33 samples. Duplicate samples were taken at a nominal rate of 1 in 33 samples. At this stage, no umpire checks have been planned. ALS (Perth) will provide their own routine quality controls within their own practices.
	<ul style="list-style-type: none"> Measures taken to ensure that the sampling is representative of the in-situ material collected, including for instance results for field duplicate/second-half sampling. 	<ul style="list-style-type: none"> 1m samples are automatically bagged from the cyclone, field duplicates are taken from a second shut off the splitter and weighed, when there was notable difference in weight of the original and duplicate samples, the drillers were asked to adjust the cyclone to ensure future duplicates would contain the same amount of material.
	<ul style="list-style-type: none"> Whether sample sizes are appropriate to the grain size of the material being sampled. 	<ul style="list-style-type: none"> All RC samples are approximately 0.6 - 5kg. The sample sizes taken are appropriate relative to the style of mineralisation and analytical methods undertaken.
Quality of assay data and laboratory tests	<ul style="list-style-type: none"> The nature, quality and appropriateness of the assaying and laboratory procedures used and whether the technique is considered partial or total. 	<ul style="list-style-type: none"> The analytical methods and quality control protocols are considered appropriate for the style of mineralisation being tested and the stage of assessment being undertaken with the focus on 'infill' drilling of the Wagtail deposit to increase resource confidence and provide samples for metallurgical test work.
	<ul style="list-style-type: none"> For geophysical tools, spectrometers, handheld XRF instruments, etc., the parameters used in determining the analysis including instrument make and model, reading times, calibrations factors applied and their derivation, etc. 	<ul style="list-style-type: none"> N/A No geophysical measurements taken.
	<ul style="list-style-type: none"> Nature of quality control procedures adopted (e.g. standards, blanks, duplicates, external laboratory checks) and whether acceptable levels of accuracy (i.e. lack of bias) and precision have been established. 	<ul style="list-style-type: none"> OREAS 'Standard' Photon Specific Certified Reference Material (CRM) are inserted at a nominal rate of 1 in 33 samples. Routine 'blank' material was inserted at a nominal rate of 1 in 33 samples for both 1m split and 4m composite samples. Duplicate samples are taken at a nominal rate of 1 in 33 samples. No umpire checks have been planned. ALS (Perth) provide their own routine quality controls within their own practices.
Verification of sampling and assaying	<ul style="list-style-type: none"> The verification of significant intersections by either independent or alternative company personnel. 	<ul style="list-style-type: none"> N/A no analytical results are reported
	<ul style="list-style-type: none"> The use of twinned holes. 	<ul style="list-style-type: none"> One twinned hole was drilled as a part of this program.
	<ul style="list-style-type: none"> Documentation of primary data, data entry procedures, data verification, data storage (physical and electronic) protocols. 	<ul style="list-style-type: none"> Data was captured directly into specific geological logging software Assay files will be sent directly from the lab to HTM's database manager All physical sampling sheets are filed and scanned electronically and submissions to the lab checked to check samples are accounted for.
	<ul style="list-style-type: none"> Discuss any adjustment to assay data. 	<ul style="list-style-type: none"> N/A no analytical results are reported.

Criteria	JORC Code explanation	Commentary
Location of data points	<ul style="list-style-type: none"> Accuracy and quality of surveys used to locate drillholes (collar and downhole surveys), trenches, mine workings and other locations used in Mineral Resource estimation. 	<ul style="list-style-type: none"> Hole collars are marked out using a digital GPS (DGPS), a survey will be conducted once the drilling program has been completed by a registered surveyor using real-time kinetic (RTK) survey equipment with is accurate to +/-10mm.
	<ul style="list-style-type: none"> Specification of the grid system used. 	<ul style="list-style-type: none"> All locations and maps are reported in GDA1994, MGA Zone 51.
	<ul style="list-style-type: none"> Quality and adequacy of topographic control. 	<ul style="list-style-type: none"> Topography is based on 50cm resolution Light Detection and Ranging (LiDAR) survey.
Data spacing and distribution	<ul style="list-style-type: none"> Data spacing for reporting of Exploration Results. 	<ul style="list-style-type: none"> N/A no exploration results reported.
	<ul style="list-style-type: none"> Whether the data spacing and distribution is sufficient to establish the degree of geological and grade continuity appropriate for the Mineral Resource and Ore Reserve estimation procedure(s) and classifications applied. 	<ul style="list-style-type: none"> No mineral resource estimation is reported.
	<ul style="list-style-type: none"> Whether sample compositing has been applied. 	<ul style="list-style-type: none"> Composite samples were generated by collecting sample material using a 650ml metal scoop and placing them in calico bags with a specific number sequence.
Orientation of data in relation to geological structure	<ul style="list-style-type: none"> Whether the orientation of sampling achieves unbiased sampling of possible structures and the extent to which this is known, considering the deposit type. 	<ul style="list-style-type: none"> All holes were drilled at between -58 to -60° to the west (270°) which is orthogonal to the steeply east dipping Wagtail mineralisation.
	<ul style="list-style-type: none"> If the relationship between the drilling orientation and the orientation of key mineralised structures is considered to have introduced a sampling bias, this should be assessed and reported if material. 	<ul style="list-style-type: none"> Currently unknown, but all holes were drilled orthogonal to the dip and strike of the mineralised lode. Future diamond geotechnical and metallurgical drilling will enable this to be discerned.
Sample security	<ul style="list-style-type: none"> The measures taken to ensure sample security. 	<ul style="list-style-type: none"> Each sample was put into a tied off calico bag and then placed into a polyweave bag, with a maximum of 5 samples put in each bag, which were then zip tied closed. Samples are being delivered directly to ALS in Perth by SSH Mining staff.
Audits or reviews	<ul style="list-style-type: none"> The results of any audits or reviews of sampling techniques and data. 	<ul style="list-style-type: none"> No audits have yet been completed.

Section 2: Reporting of Exploration Results

Criteria	JORC Code explanation	Commentary
Mineral tenement and land tenure status	<ul style="list-style-type: none"> Type, reference name/number, location and ownership including agreements or material issues with third parties such as joint ventures, partnerships, overriding royalties, native title interests, historical sites, wilderness or national park and environmental settings. 	<p>HTM owns 100% of the Mt Fisher gold project tenements E53/1061, E53/1106, E53/1319, E53/1788, E53/1836, E53/2002, E53/2075, E53/2095, E53/2102, L53/262, M53/0009, M53/0127, E53/2199, E53/2201, E53/2307, E53/2354, E53/2355, and E53/2356.</p> <p>Cannon Resources entered into a split commodity agreement in respect of E53/1218 where HTM retains gold rights, and Cannon retains rights to all other minerals.</p> <p>HTM holds 75% in a Joint Venture Agreement with Cullen Resources. The tenements in the Cullen JV consist of E53/1209, E53/1299, E53/1637, E53/1893, E53/1957, E53/1958, E53/1959, E53/1961, E53/2052, E53/2101 (Pending), E53/2358 (Pending), and E53/2063.</p> <p>Rox Resources holds 1% NSR on all Tenements excluding E53/1319.</p> <p>Aurora holds a 1.5% NSR on Tenements from the Windidda Project Area.</p> <p>Pegasus Gold Australia Pty Ltd holds a 2.5% NPI on E53/568 Eureka North and E53/645 White Well.</p>
	<ul style="list-style-type: none"> The security of the tenure held at the time of reporting along with any known impediments to obtaining a licence to operate in the area. 	<p>The tenements are in good standing, and no known impediments exist to obtaining a licence to operate in the area.</p>
Exploration done by other parties	<ul style="list-style-type: none"> Acknowledgment and appraisal of exploration by other parties. 	<p>Several companies have completed exploration for base metals and gold within the regional Mt Fisher area. These companies include Minops Pty Ltd (1968 to 1971), Tenneco Australia (1971 to 1973), Sundowner (1985 to 1989), ACM Gold Ltd (1988 to 1992), Aztec Mining Company Ltd (1993 to 1994) and Pegasus Gold Australia Pty Ltd (1994 to 1996).</p> <p>Work conducted included aeromagnetic surveys, ground magnetic surveys, regional mapping, rock chip sampling, soil geochemistry (including BLEG and stream sediment sampling) and rotary air blast (RAB) drilling.</p> <p>The Mt Fisher deposit was first discovered in 1936 and mining between 1937 and 1949 produced approximately 4,500 tonnes of ore at 28 g/t gold (Powell, 1990). In 1980, a small deposit was defined by percussion drilling around the historical workings. Further drilling from 1984 to 1986 defined a larger deposit to the south of the old workings with Sundowner acquiring a 100% interest in the project in January 1986.</p> <p>Sundowner completed a historic estimate of 252,000 tonnes at 5.4 g/t gold to a pit depth of 100 m. Following a period of study, a 250,000 tpa carbon-in-pulp treatment plant was built with completion in September 1987. Open pit mining commenced in April 1987 and continued through to September 1988, and processing finished in late November 1988. Total production from the Mt Fisher open pit was reportedly 218,000 tonnes at 4.3 g/t gold.</p> <p>Following completion of treatment, the plant was dismantled and moved to Sundowner's Darlot mine 140 km to the south (Leandri P.S., 1989. Mt Fisher Mt Fisher Mine Eod of Operations Report. March 1989. Sundowner Minerals NL). (Bright, D.V., 1990. Mt Fisher ML53/127. Annual Technical Report. July 1989 – June 1990. Sundowner Minerals NL).</p> <p>Norgold Ltd and BHP Ltd (BHP) conducted gold exploration in the same area in the 1980s and exploration included rock chip sampling and mapping. BHP followed up with RAB and RC drilling reporting several gold anomalies in what was later named the Dam prospect.</p> <p>From 1993 to 1997, CRAE completed extensive exploration with work largely focusing on the Dam prospect where gold anomalism was identified over a 7 km by 1 km area. Work completed included RAB and aircore (AC) drilling with a small amount of RC and diamond drilling follow-up. Delta acquired the Project in 1998 and explored it until 2001. They completed additional RAB, AC, RC and</p>

Criteria	JORC Code explanation	Commentary
		<p>diamond drilling. CRAE and Delta defined extensive regolith gold anomalies but were unable to identify any substantial bedrock sources to gold mineralisation.</p> <p>From 1996, Cullen Resources NL (Cullen) in joint venture with Newmont Mining Corporation (Newmont) conducted exploration in the Mt Eureka area for gold and were also involved in a nickel joint venture with BHP.</p> <p>Avoca Resources Ltd (Avoca) acquired the Mt Fisher Gold Project in 2004 and completed geological mapping and soil and rock chip sampling over much of the tenement area. Drilling was focused on defining further mineralisation along the Dam- Damsel-Dirk gold corridor and extending known mineralisation at Moray Reef, with the internal reporting of Mineral Resources for both the Dam and Moray Reef prospects. From 2004 to 2011, Avoca completed a total of 158 RAB/AC drill holes for 9,111 m and 64 shallow RC drill holes for 5,188 m.</p>
Geology	<ul style="list-style-type: none"> • <i>Deposit type, geological setting and style of mineralisation.</i> 	<ul style="list-style-type: none"> • The geological setting is Archean greenstone-hosted gold, with host rocks and structures related to mesothermal orogenic gold mineralisation typical to that found throughout the Yilgarn Craton of Western Australia.
Drillhole information	<ul style="list-style-type: none"> • <i>A summary of all information material to the understanding of the exploration results including a tabulation of the following information for all Material drillholes:</i> <ul style="list-style-type: none"> ◦ <i>easting and northing of the drillhole collar</i> ◦ <i>elevation or RL (Reduced Level – elevation above sea level in metres) of the drillhole collar</i> ◦ <i>dip and azimuth of the hole</i> ◦ <i>downhole length and interception depth</i> ◦ <i>hole length.</i> • <i>If the exclusion of this information is justified on the basis that the information is not Material and this exclusion does not detract from the understanding of the report, the Competent Person should clearly explain why this is the case.</i> 	<ul style="list-style-type: none"> • Tables containing this information are included in the body of the announcement.
Data aggregation methods	<ul style="list-style-type: none"> • <i>In reporting Exploration Results, weighting averaging techniques, maximum and/or minimum grade truncations (e.g. cutting of high grades) and cut-off grades are usually Material and should be stated.</i> • <i>Where aggregate intercepts incorporate short lengths of high grade results and longer lengths of low grade results, the procedure used for such aggregation should be stated and some typical examples of such aggregations should be shown in detail.</i> • <i>The assumptions used for any reporting of metal equivalent values should be clearly stated.</i> 	<ul style="list-style-type: none"> • N/A no exploration results reported.

Criteria	JORC Code explanation	Commentary
Relationship between mineralisation widths and intercept lengths	<ul style="list-style-type: none"> These relationships are particularly important in the reporting of Exploration Results. If the geometry of the mineralisation with respect to the drillhole angle is known, its nature should be reported. If it is not known and only the downhole lengths are reported, there should be a clear statement to this effect (e.g. 'downhole length, true width not known'). 	<ul style="list-style-type: none"> N/A no exploration results reported.
Diagrams	<ul style="list-style-type: none"> Appropriate maps and sections (with scales) and tabulations of intercepts should be included for any significant discovery being reported. These should include, but not be limited to a plan view of drillhole collar locations and appropriate sectional views. 	<ul style="list-style-type: none"> Refer to Figures and Tables in the text.
Balanced reporting	<ul style="list-style-type: none"> Where comprehensive reporting of all Exploration Results is not practicable, representative reporting of both low and high grades and/or widths should be practiced to avoid misleading reporting of Exploration Results. 	<ul style="list-style-type: none"> N/A no exploration results reported.
Other substantive exploration data	<ul style="list-style-type: none"> Other exploration data, if meaningful and material, should be reported including (but not limited to): geological observations; geophysical survey results; geochemical survey results; bulk samples – size and method of treatment; metallurgical test results; bulk density, groundwater, geotechnical and rock characteristics; potential deleterious or contaminating substances. 	<p>Plutonic Operations Limited, (1995 Annual Report M53/127, Technical Report No. 420. A45087) determined a:</p> <ul style="list-style-type: none"> SG of 2.5kg/m3 and a bulking factor of 1.4 for the low-grade stockpile SG of 2.4kg/m3 and a bulking factor of 1.6 for the carbonaceous ore stockpile <p>Rox Resources completed metallurgical test work in 2012 on two selected samples from the low-grade dump with reported recoveries of 95.7%. (RXL internal report, 2012, Metallurgical test work report on Mt. Fisher low grade ore and Mt. Fisher tailings)</p> <p>All meaningful and material information has been included in the body of the announcement.</p>
Further work	<ul style="list-style-type: none"> The nature and scale of planned further work (e.g. tests for lateral extensions or depth extensions or large-scale step-out drilling). Diagrams clearly highlighting the areas of possible extensions, including the main geological interpretations and future drilling areas, provided this information is not commercially sensitive. 	<p>Further work is outlined in the body of the announcement and will include:</p> <ul style="list-style-type: none"> Completion of the Phase 1 drill program Updated mineral resource once all assays are received and assessed by HTM's resource geologist Further drilling (including geotechnical and metallurgical) Systematic follow-up metallurgical test work of RC chips and diamond drill core.