

HIGH-GRADE GOLD INTERCEPTS AT CROWN PRINCE EAST PIT

HIGHLIGHTS

NMG is pleased to report high-grade gold intercepts from recent RC drilling which has delineated additional mineralisation within the designed pit outline of the Crown Prince East Pit, a satellite deposit at the Crown Prince Gold Mine.

Best intersections from this drilling program include:

- **18m at 10.3g/t Au** from 54m incl. **6m at 29.3g/t Au** from 65m in **NGGRC1210**
- **12m at 10.3g/t Au** from 34m incl. **1m at 42.2g/t Au** from 36m in **NGGRC1209**
- **9m at 5.3g/t Au** from 31m incl. **2m at 17.9g/t Au** from 34m in **NGGRC1252**
- **4m at 7.2g/t Au** from 42m incl. **2m at 12.6g/t Au** from 43m in **NGGRC1212**
- **6m at 4.6g/t Au** from 48m in **NGGRC1274**
- **2m at 10.0g/t Au** from 85m in **NGGRC1254**
- **3m at 5.1g/t Au** from 92m incl. **1m at 11.5g/t Au** from 93m in **NGGRC1216**

New Murchison Gold Limited (**ASX:NMG**) (“**NMG**” or the “**Company**”) has recently undertaken a drilling program (predominantly RC) at Crown Prince East (**CP East** previously Cloudkicker). This area is located 300m east of the Crown Prince West Pit (**CP**) which is currently being mined (location in Figure 1). The planned depth of CP extends to 140m below surface, with mineralisation extended below this depth likely to be accessed via an underground mine.

CP East is centred on a mineralised dilational zone in the local mafic unit (foliated basalt and dolerite). This zone hosts a set of sub parallel southerly dipping lodes which host gold mineralisation in quartz carbonate veins (Figure 2).

These lodes were targeted in the recent drill program, which consisted of 49 reverse circulation (RC) holes totalling 5,365m. Two diamond holes were also drilled to ascertain structural data. These encouraging results open the opportunity of proving up additional reserves within the close proximity of the current Crown Prince Gold Operations.

Details of the drill holes are included in Table 1 and the distribution of the holes with significant intersections are displayed in Figure 2.

Results from the recent drill program indicate that there are two orientations of high-grade mineralisation at CP East: (1) an ENE striking and southerly dipping (~50°) set of lodes and (2) a more discrete steeper dipping zone striking N-S. Where the two orientations meet, very strong mineralisation occurs.

Registered Address
 New Murchison Gold
 Limited
 ACN 085 782 994

Level 2, 5 Ord Street
 West Perth WA 6005

Directors & Management

Alex Passmore – Chief Executive Officer
Rick Crabb – Non-Executive Chairman
Malcolm Randall – Non-Executive Director
Joanne Palmer – Non-Executive Director
Mark Adams – Non-Executive Director

E: info@newmurchgold.com.au
 P: +61 (08) 9389 6927
 W: newmurchgold.com.aue

Projects

Garden Gully Gold Project

Corporate

Shares on Issue 10,864m
 Share Price \$0.046
 Market Cap \$500m

ASX Code NMG



For personal use only

All intercepts >1g/t Au are included in Table 2. One cross section over the main mineralised zone is displayed in Figure 3.

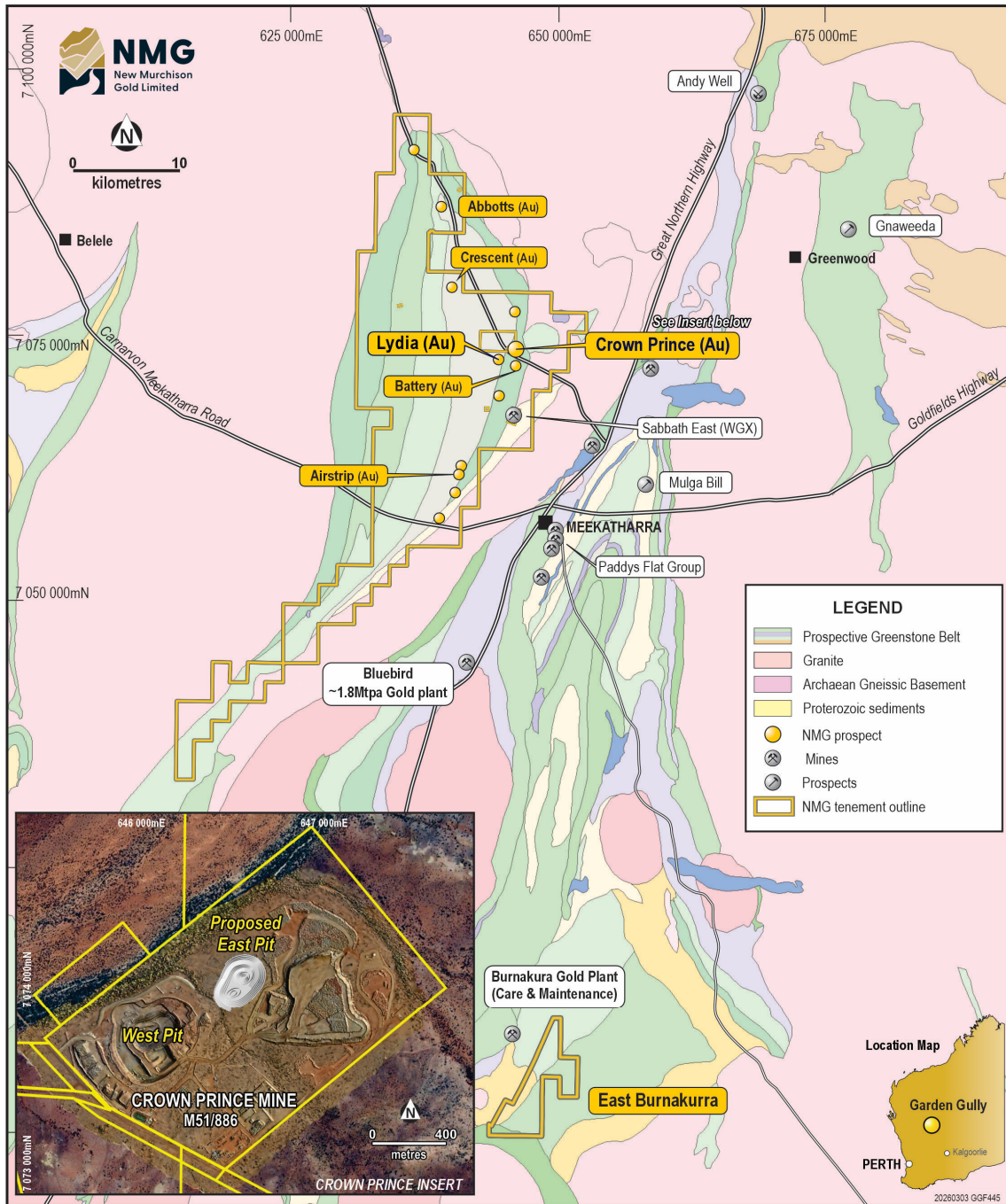


Figure 1: Location of the East Pit area within the Crown Prince mine site.

For personal use only

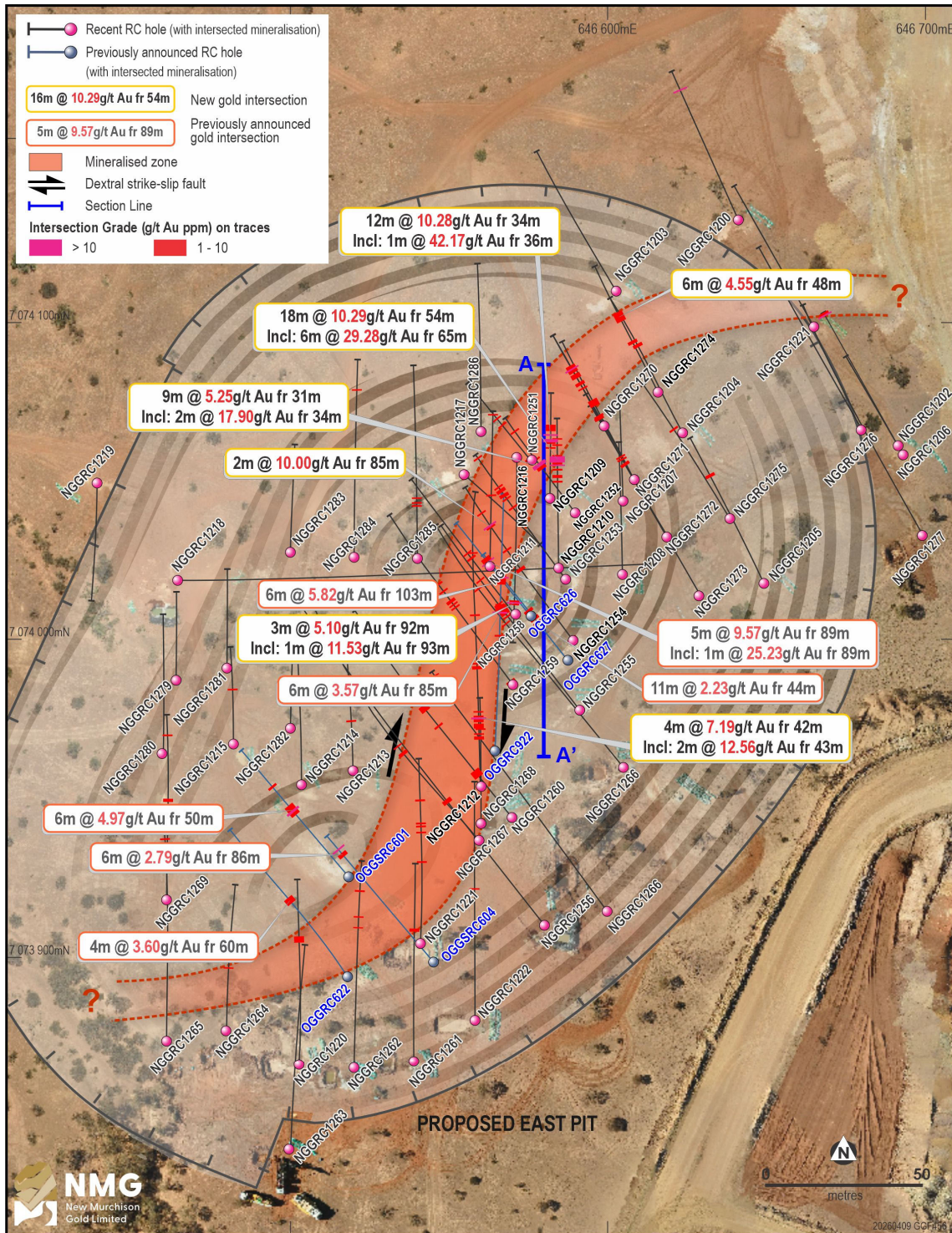


Figure 2: Drill hole distribution and significant intercepts over the CP East. Highlighted intercepts on page 1 of this announcement.

For personal use only

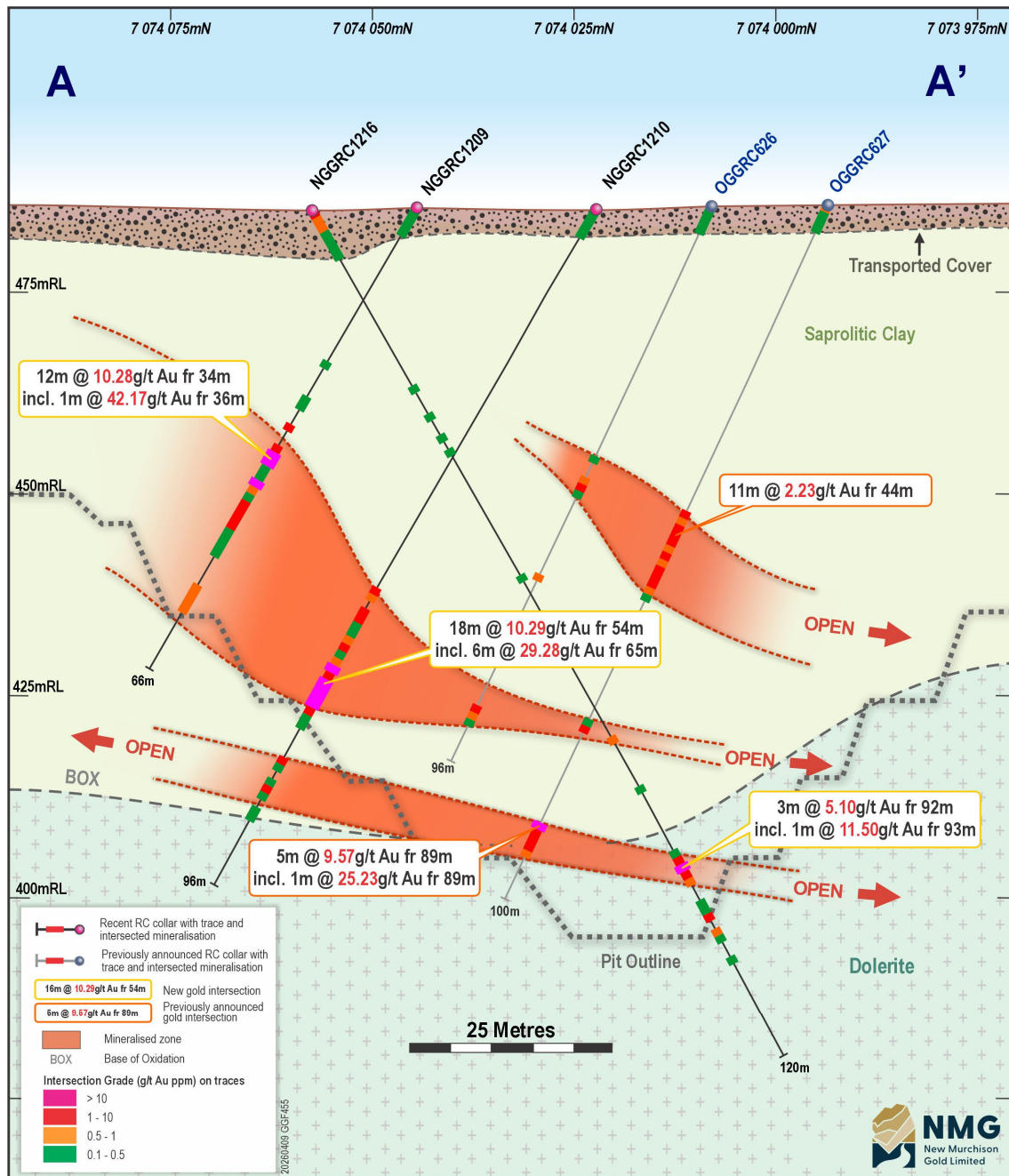


Figure 3: Cross section over CP East showing the recent gold intercepts over the central area.

Next Steps

1. Update mineralisation modelling and incorporate into a JORC compliant resource model and re-design pit outline.
2. Prepare for mining commencement (CP East is already included in the Crown Prince Mining Approval) including sourcing additional mining equipment if necessary.

For personal use only

Table 1: Recent East Pit reverse circulation (RC) drill hole summary.

Hole ID	Hole Type	Depth	Easting	Northing	RL	Tenement	Azi	Dip	Prospect
NGGRC1200	RC	102	646643	7074127	487	M51/886	336	-60	East Pit
NGGRC1201	RC	102	646668	7074092	487	M51/886	331	-61	East Pit
NGGRC1202	RC	66	646695	7074056	487	M51/886	330	-60	East Pit
NGGRC1203	RC	100	646605	7074104	486	M51/886	329	-60	East Pit
NGGRC1204	RC	100	646626	7074059	486	M51/886	333	-60	East Pit
NGGRC1205	RC	102	646651	7074016	486	M51/886	333	-60	East Pit
NGGRC1206	RC	102	646696	7074053	487	M51/886	330	-60	East Pit
NGGRC1207	RC	66	646600	7074038	485	M51/886	359	-60	East Pit
NGGRC1208	RC	84	646600	7074017	485	M51/886	320	-60	East Pit
NGGRC1209	RC	66	646580	7074038	485	M51/886	1	-60	East Pit
NGGRC1210	RC	96	646580	7074017	485	M51/886	360	-60	East Pit
NGGRC1211	RC	102	646560	7074022	485	M51/886	1	-60	East Pit
NGGRC1212	RC	186	646560	7073957	485	M51/886	359	-60	East Pit
NGGRC1213	RC	72	646523	7073953	485	M51/886	358	-60	East Pit
NGGRC1214	RC	78	646502	7073948	485	M51/886	360	-60	East Pit
NGGRC1215	RC	60	646480	7073967	485	M51/886	1	-61	East Pit
NGGRC1216	RC	120	646575	7074058	485	M51/886	179	-60	East Pit
NGGRC1217	RC	66	646555	7074047	485	M51/886	132	-60	East Pit
NGGRC1218	RC	120	646462	7074013	484	M51/886	90	-60	East Pit
NGGRC1219	RC	78	646440	7074044	484	M51/886	181	-61	East Pit
NGGRC1220	RC	120	646503	7073864	485	M51/886	1	-60	East Pit
NGGRC1221	RC	120	646540	7073893	486	M51/886	1	-60	East Pit
NGGRC1222	RC	150	646560	7073872	486	M51/886	360	-61	East Pit
NGGRC1223	RC	174	646342	7074051	483	M51/886	331	-61	East Pit
NGGRC1251	RC	60	646576	7074056	485	M51/886	321	-60	East Pit
NGGRC1252	RC	68	646590	7074040	485	M51/886	323	-59	East Pit
NGGRC1253	RC	90	646587	7074019	485	M51/886	323	-60	East Pit
NGGRC1254	RC	114	646589	7074000	485	M51/886	323	-60	East Pit
NGGRC1255	RC	139	646590	7073979	485	M51/886	322	-60	East Pit
NGGRC1257	RC	193	646605	7073960	486	M51/886	320	-60	East Pit
NGGRC1258	RC	109	646571	7074008	485	M51/886	321	-60	East Pit
NGGRC1259	RC	127	646570	7073986	485	M51/886	323	-59	East Pit
NGGRC1260	RC	163	646570	7073944	485	M51/886	321	-60	East Pit
NGGRC1261	RC	123	646539	7073867	485	M51/886	0	-60	East Pit
NGGRC1262	RC	133	646520	7073865	485	M51/886	1	-60	East Pit
NGGRC1263	RC	130	646500	7073839	485	M51/886	3	-60	East Pit
NGGRC1264	RC	97	646480	7073877	483	M51/886	0	-60	East Pit
NGGRC1265	RC	151	646461	7073873	483	M51/886	1	-60	East Pit
NGGRC1266	RC	193	646600	7073914	487	M51/886	324	-60	East Pit
NGGRC1267	RC	193	646560	7073936	486	M51/886	320	-60	East Pit
NGGRC1268	RC	78	646461	7073941	486	M51/886	0	-60	East Pit
NGGRC1269	RC	114	646461	7073918	484	M51/886	1	-60	East Pit
NGGRC1270	RC	66	646599	7074067	486	M51/886	330	-60	East Pit

For personal use only

Hole ID	Hole Type	Depth	Easting	Northing	RL	Tenement	Azi	Dip	Prospect
NGGRC1271	RC	96	646609	7074049	486	M51/886	332	-59	East Pit
NGGRC1272	RC	102	646619	7074032	485	M51/886	330	-60	East Pit
NGGRC1273	RC	138	646629	7074014	486	M51/886	330	-60	East Pit
NGGRC1274	RC	84	646616	7074078	486	M51/886	332	-60	East Pit
NGGRC1275	RC	102	646639	7074037	485	M51/886	329	-60	East Pit
NGGRC1276	RC	126	646680	7074066	486	M51/886	330	-60	East Pit
NGGRC1277	RC	162	646699	7074033	487	M51/886	331	-60	East Pit
NGGRC1279	RC	54	646464	7073987	484	M51/886	1	-61	East Pit
NGGRC1280	RC	84	646460	7073964	484	M51/886	1	-60	East Pit
NGGRC1281	RC	60	646480	7073991	484	M51/886	1	-60	East Pit
NGGRC1282	RC	72	646500	7073972	484	M51/886	1	-60	East Pit
NGGRC1283	RC	66	646500	7074027	484	M51/886	2	-60	East Pit
NGGRC1284	RC	120	646520	7074026	484	M51/886	0	-61	East Pit
NGGRC1285	RC	120	646540	7074025	485	M51/886	360	-60	East Pit
NGGRC1286	RC	108	646560	7074065	485	M51/886	0	-61	East Pit
OGGSRC601*	SRC	103	646518	7073925	485	M51/886	320	-60	East Pit
OGGSRC604*	SRC	103	646545	7073898	486	M51/886	320	-60	East Pit
OGGRC622**	RC	120	646518	7073893	485	M51/886	327	-61	East Pit
OGGRC626**	RC	80	646573	7074008	486	M51/886	322	-60	East Pit
OGGRC627**	RC	100	646587	7073994	486	M51/886	321	-60	East Pit
OGGRC922***	RC	160	646565	7073965	486	M51/886	1	-60	East Pit

*Previously announced on the ASX 24/10/2023

**Previously announced on the ASX 24/01/2024

***Previously announced on the ASX 29/10/2024 – only location reported. Assay pending at the time.

Table 2: Significant gold intercepts from Crown Prince East Pit (> 1 g/t Au)

Hole ID	From	To	Interval	Au ppm	Au Rpt	Average	Intersection
NGGRC1204	63	64	1	1.27			2m at 2.38g/t Au (63-65m)
	64	65	1	3.54	3.42	3.48	
NGGRC1205	75	77	2	1.07	1.13	1.10	
NGGRC1206	98	102	4	2.25	1.71	1.98	4m at 1.98g/t Au (98-102m)
NGGRC1209	31	32	1	2.13			12m at 10.28g/t Au (34-46m)
	34	35	1	3.10			
	35	36	1	14.04			
	36	37	1	42.27	42.08	42.17	
	37	38	1	0.29	0.31	0.30	
NGGRC1209	38	39	1	0.30			incl. 1m at 42.17g/t Au (36-37m)
	39	40	1	17.40	17.67	17.54	
	40	41	1	0.74			
	41	42	1	0.27			
NGGRC1210	42	46	4	3.15			18m at 10.29g/t Au (54-72m)
	54	55	1	2.44		2.44	
	55	56	1	0.91		0.91	

For personal use only

Hole ID	From	To	Interval	Au ppm	Au Rpt	Average	Intersection
NGGRC1210	56	57	1	0.10		0.10	incl. 6m at 29.28g/t Au (65-71m)
	57	58	1	1.19		1.19	
	58	59	1	1.38		1.38	
	59	60	1	0.15		0.15	
	60	61	1	0.27		0.27	
	61	62	1	0.81		0.81	
	62	63	1	1.59		1.59	
	63	64	1	0.38		0.38	
	64	65	1	0.70		0.70	
	65	66	1	43.42	43.45	43.42	
	66	67	1	4.08	4.38	4.08	
	67	68	1	56.17	59.58	56.17	
	68	69	1	21.52	21.62	21.52	
	69	70	1	27.50	28.03	27.50	
70	71	1	16.99		16.99		
71	72	1	5.65		5.65		
NGGRC1211	45	46	1	1.64			
	99	100	1	4.02			
NGGRC1212	0	1	1	2.73	2.69	2.71	2m at 5.84g/t Au (31-33m)
	31	32	1	8.30	6.30	7.30	
	32	33	1	4.38			
	34	35	1	5.48			
	38	39	1	1.46			
	39	40	1	2.01			
	42	43	1	2.12			4m at 7.19g/t Au (42-46m) incl. 2m at 12.56g/t Au (43-45m)
	43	44	1	9.36	9.26	9.31	
	44	45	1	15.81	15.88	15.84	
	45	46	1	1.48			
	48	49	1	1.86			
	75	76	1	1.99			
	76	77	1	3.13			
	78	79	1	1.23			
108	109	1	2.33				
147	148	1	1.94				
NGGRC1213	1	2	1	1.69	1.70		
	30	31	1	8.05	8.01		
	45	46	1	3.23	3.26		
NGGRC1214	48	51	3	1.18			
	51	52	1	1.21			
NGGRC1215	34	35	1	1.01			
NGGRC1216	0	1	1	2.59	2.42		3m at 5.10g/t Au (92-95m)
	92	93	1	1.96			
	93	94	1	11.40	11.65	11.53	
	94	95	1	1.83			
100	101	1	1.31				
NGGRC1217	0	1	1	2.14			
	1	2	1	1.17			

For personal use only



Hole ID	From	To	Interval	Au ppm	Au Rpt	Average	Intersection
NGGRC1220	78	79	1	1.62	2.08	1.85	
	79	80	1	1.18			
	80	81	1	1.27			
	81	82	1	1.21			
NGGRC1221	51	52	1	1.35	1.38	1.37	
	70	71	1	1.84	1.86	1.85	
	74	75	1	1.27	1.38	1.32	
	76	77	1	4.22	4.32	4.27	
	91	92	1	1.24			
NGGRC1222	83	84	1	2.55			
NGGRC1251	0	1	1	6.98			
	1	2	1	4.23			
	27	28	1	1.69			
	32	33	1	1.01			
NGGRC1252	31	32	1	0.82			9m at 5.25g/t Au (31-40m) incl. 2m at 17.9g/t Au (34-36m)
	32	33	1	3.84			
	33	34	1	1.36			
	34	35	1	15.40			
	35	36	1	20.40			
	36	37	1	0.53			
	37	38	1	0.09			
	38	39	1	4.07			
	39	40	1	0.75			
NGGRC1253	58	59	1	1.08			
	0	1	1	1.27			
	53	54	1	1.01			
	59	60	1	1.04			
	60	61	1	0.52			10m at 2.00g/t Au (59-69m)
	61	62	1	2.07			
	62	63	1	1.69			
	63	64	1	0.41			
	64	65	1	4.90			
	65	66	1	2.93			
	66	67	1	4.80			
	67	68	1	1.38			
	68	69	1	0.40			
87	88	1	2.54				
NGGRC1254	1	2	1	1.02			
	53	54	1	3.42			2m at 2.56g/t Au (53-55m)
	54	55	1	1.71			
	68	69	1	1.97			
	85	86	1	7.69			2m at 10.00g/t Au (85-87m)
	86	87	1	12.3			
95	96	1	3.58				
NGGRC1255	70	71	1	5.11			
	71	72	1	0.51			10m at 2.51g/t Au (70-80m)
	72	73	1	2.93			

For personal use only



Hole ID	From	To	Interval	Au ppm	Au Rpt	Average	Intersection
NGGRC1255	73	74	1	2.86			
	74	75	1	8.06			
	75	76	1	0.46			
	76	77	1	1.25			
	77	78	1	1.49			
	78	79	1	0.48			
	79	80	1	2.00			
NGGRC1257	97	98	1	1.16			
	105	106	1	2.10			
	113	114	1	3.22			
NGGRC1258	141	142	1	1.43			
	44	45	1	1.65			
NGGRC1259	48	49	1	2.47			
	0	1	1	1.28			
NGGRC1259	1	2	1	1.57			6m at 1.47g/t Au (57-63m)
	2	3	1	1.13			
	57	58	1	2.36			
	58	59	1	0.71			
	59	60	1	2.22			
	60	61	1	0.57			
	61	62	1	1.93			
	62	63	1	1.06			
	69	70	1	2.03			
	74	75	1	9.34			
NGGRC1260	32	33	1	1.42			6m at 2.57g/t Au (32-37m)
	33	34	1	3.67			
	34	35	1	2.91			
	35	36	1	3.01			and
	36	37	1	1.85			
	71	72	1	1.31			4m at 3.16g/t Au (83-87m)
	83	84	1	6.57			
	84	85	1	2.80			
	85	86	1	1.93			
NGGRC1261	86	87	1	1.35			2m at 1.53g/t Au (81-83m)
	81	82	1	1.36			
NGGRC1262	82	83	1	1.70			
	88	89	1	1.36			
	95	96	1	1.96			
NGGRC1264	112	113	1	1.16			
	40	41	1	1.38			
NGGRC1265	133	134	1	1.18			
NGGRC1266	84	85	1	2.66			
	176	177	1	2.96			
	189	190	1	1.25			
NGGRC1267	73	74	1	1.65			2m at 1.47g/t Au (73-75m)
	74	75	1	1.29			
	79	80	1	1.11			

For personal use only



Hole ID	From	To	Interval	Au ppm	Au Rpt	Average	Intersection
NGGRC1268	59	60	1	1.94			
NGGRC1269	61	62	1	2.36			2m at 3.02g/t Au (61-63m)
	62	63	1	3.69			
	101	102	1	3.12			
NGGRC1270	26	27	1	0.52			18m at 2.11g/t Au (26-44m) incl. 1m at 11.5g/t Au (41-42m)
	27	28	1	1.35			
	28	29	1	0.25			
	29	30	1	0.87			
	30	31	1	4.67			
	31	32	1	1.83			
	32	33	1	0.83			
	33	34	1	0.23			
	34	35	1	0.13			
	35	36	1	0.17			
	36	37	1	7.07			
	37	38	1	1.60			
	38	39	1	0.13			
	39	40	1	1.47			
	40	41	1	3.21			
41	42	1	11.50				
42	43	1	1.16				
43	44	1	1.09				
NGGRC1271	46	47	1	6.72			5m at 1.4g/t Au (53-58m)
	53	54	1	1.70			
	54	55	1	0.76			
	55	56	1	1.86			
	56	57	1	1.70			
	57	58	1	0.97			
NGGRC1272	73	74	1	1.37			4m at 3.07g/t Au (83-87m)
	83	84	1	0.55			
	84	85	1	2.84			
	85	86	1	5.83			
NGGRC1273	86	87	1	0.47			8m at 1.68g/t Au (94-102m)
	94	95	1	1.39			
	95	96	1	1.93			
	96	97	1	0.29			
	97	98	1	0.07			
	98	99	1	3.12			
	99	100	1	0.50			
	100	101	1	5.70			
NGGRC1274	101	102	1	0.45			2m at 1.67g/t Au (33-35m) 6m at 4.55g/t Au (48-54m)
	0	1	1	0.18			
	33	34	1	1.60			
	34	35	1	1.75			
	48	49	1	2.17			
	49	50	1	2.36			
50	51	1	8.84				

For personal use only



Hole ID	From	To	Interval	Au ppm	Au Rpt	Average	Intersection
NGGRC1274	51	52	1	5.80			
	52	53	1	5.88			
	53	54	1	2.26			
NGGRC1275	68	69	1	1.04			
NGGRC1276	61	62	1	1.17			
	107	108	1	5.6			
NGGRC1280	31	32	1	1.06			
	50	51	1	1.07			
NGGRC1282	1	2	1	1.53			
	2	3	1	1.31			
NGGRC1284	101	102	1	2.31			
NGGRC1285	0	1	1	1.68			3m at 1.71g/t Au (0-3m)
	1	2	1	2.14			
	2	3	1	1.31			
	34	35	1	1.93			
	36	37	1	1.8			
	39	40	1	1.5			
OGGSRC601*	50	51	1	3.46			6m at 4.97g/t Au (50-56m)
	51	52	1	3.31	3.34	3.33	
	52	53	1	16.56	16.31	16.44	
	53	54	1	3.56	3.28	3.42	
	54	55	1	1.9			
	55	56	1	1.29			
OGGSRC604*	86	87	1	3.6			6m at 2.79g/t Au (86-92m)
	87	88	1	1.15			
	88	89	1	0.96			
	89	90	1	0.15			
	90	91	1	0.02			
	91	92	1	10.88			
OGGRC622**	46	47	1	1.11			3m at 4.66g/t Au (61-64m)
	61	62	1	6.59	6.67	6.63	
	62	63	1	4.43			
	63	64	1	2.93			
	69	70	1	2.86			
OGGRC626**	40	41	1	2.23			
	72	73	1	2.52			
OGGRC627**	44	45	1	1.72			11m at 2.23g/t Au (44-55m)
	45	46	1	0.52			
	46	47	1	4.57			
	47	48	1	4.16			
	48	49	1	1.08			
	49	50	1	0.58			
	50	51	1	1.60			
	51	52	1	0.55			
	52	53	1	3.96			
	53	54	1	3.55			
	54	55	1	2.23			

For personal use only



Hole ID	From	To	Interval	Au ppm	Au Rpt	Average	Intersection
OGGRC627**	75	76	1	1.66			
	89	90	1	22.97	27.51	25.24	5m at 9.57g/t Au (89-94m) incl. 1m @25.24g/t Au (89-90m)
	90	91	1	8.18	9.03	8.60	
	91	92	1	8.40	8.62	8.51	
	92	93	1	4.72	5.11	4.92	
93	94	1	0.56				
OGGRC922***	85	86	1	16.47			6m at 3.57g/t Au (85-91m) and
	86	87	1	2.01			
	87	88	1	0.50			
	88	89	1	0.61			
	89	90	1	0.80			
	90	91	1	1.03			
	103	104	1	0.78			6m at 5.82g/t Au (103-109m)
	104	105	1	5.20			
	105	106	1	5.83			
	106	107	1	7.52			
	107	108	1	10.64			
	108	109	1	4.96			

*Previously announced on the ASX 24/10/2023

**Previously announced on the ASX 24/01/2024

***Previously announced on the ASX 29/10/2024 – only location reported. Assay pending at the time.

Authorised for release to ASX by the Board of New Murchison Gold Limited.

For further information, please contact:

Alex Passmore
Chief Executive Officer
E: info@newmurchgold.com
newmurchgold.com.au

Jane Morgan
Investor and Media Relations
E: jm@janemorganmanagement.com.au

For personal use only

ABOUT NEW MURCHISON GOLD

New Murchison Gold Ltd (ASX:NMG) is a mineral exploration and development company which holds a substantial package of tenements in the prolific Murchison goldfield near Meekatharra, Western Australia.

The Company is focused on the Garden Gully Gold Project which comprises a 677km² tenure package covering the Abbotts Greenstone Belt and other key regional structures. The project has multiple gold deposits along the belt with the most advanced being the Crown Prince Deposit.

Gold mineralisation in the belt is controlled by major north trending structures and contact zones between felsic and mafic metamorphosed rocks.

NMG updated its Mineral Resource Estimate in November 2024 and reported a maiden Ore Reserve and Feasibility Study for the Crown Prince Deposit in February 2025. This places NMG on track towards becoming a gold producer.

Disclaimer

This release may include forward-looking and aspirational statements. These statements are based on NMG management's expectations and beliefs concerning future events as of the time of the release of this announcement. Forward-looking and aspirational statements are necessarily subject to risks, uncertainties and other factors, some of which are outside the control of NMG, which could cause actual results to differ materially from such statements. NMG makes no undertaking to subsequently update or revise the forward looking or aspirational statements made in this release to reflect events or circumstances after the date of this release, except as required by applicable laws and the ASX Listing.

Refer to www.newmurchgold.com.au for past ASX announcements.

For personal use only

Competent Person's Statement

Information in this Announcement that relates to exploration results is based upon work undertaken by Mr. Costica Vieru, a Competent Person who is a Member of the Australian Institute of Geoscientists (AIG). Mr Vieru has sufficient experience that is relevant to the style of mineralisation and type of deposit under consideration and to the activity which he is undertaking to qualify as a 'Competent Person' as defined in the 2012 Edition of the 'Australasian Code for Reporting of Exploration Results, Mineral Resources and Ore Reserves' (JORC Code). Mr Vieru is an employee of NMG Limited and consents to the inclusion in this announcement of the matters based on his information in the form and context in which it appears.

The information contained in this announcement that relates to Mineral Resources is based upon, and fairly represents, information and supporting documentation compiled by Mr Craig Stokes MAusIMM. Mr Stokes is a Principal Geologist with Stokes Geoscience with over 18 years in the mining industry and a Member of the Australasian Institute of Mining and Metallurgy. The Competent Person has sufficient experience relevant to the style(s) of mineralisation and type(s) of deposit under consideration and to the activity which they are undertaking to qualify as Competent Persons as defined in the 2012 edition of the "Australasian Code for Reporting of Exploration Results, Mineral Resources and Ore Reserves". Mr Stokes consents to the inclusion of information relating to the Mineral Resource Estimate as it appears in this report.

The Competent Person for the Ore Reserve estimate is Mr Hemal Patel, a mining engineer with more than 18 years' experience in the mining industry. Mr Hemal is a Member of the AusIMM, a full-time employee of Has Holdings Pty Ltd and has sufficient open pit mining activity experience relevant to the style of mineralisation and type of deposit under consideration to qualify as a Competent Person as defined in the JORC Code. Mr Hemal consents to the inclusion of information relating to the Ore Reserve in the form and context in which it appears.

Past Exploration results and Mineral Resource Estimates reported in this announcement were previously prepared and disclosed by NMG in accordance with JORC Code. The Company confirms that it is not aware of any new information or data that materially affects the information included in these market announcements. The Company confirms that the form and content in which the Competent Person's findings are presented here have not been materially modified from the original market announcement, and all material assumptions and technical parameters underpinning Mineral Resource Estimates in the relevant market announcement continue to apply and have not materially changed. Refer to www.newmurch.com.au for details on past exploration results and Mineral Resource Estimates.

Appendix 1 : All Significant Assays from recent Drilling discussed in this ASX Announcement (assays > 0.1 ppm)

Hole ID	From	To	Interval	Au ppm	Au Rpt	Average	Intersection
NGGRC1200	20	24	4	0.12			
	87	88	1	0.11			
	88	92	4	0.16			
NGGRC1202	50	54	4	0.13			
NGGRC1203	0	4	4	0.23			
	4	8	4	0.28			
	24	28	4	0.39			
	28	32	4	0.01			
	32	36	4	0.13			
	36	40	4	0.25			
NGGRC1204	63	64	1	1.27			2m at 2.38g/t Au (63-65m)
	64	65	1	3.54	3.42	3.48	
	73	74	1	0.25			
NGGRC1205	75	77	2	1.07	1.13	1.10	
	77	78	1	0.18			
	78	79	1	0.16			
	82	83	1	0.15			
	97	98	1	0.21			
NGGRC1206	98	102	4	2.25	1.71	1.98	4m at 1.98g/t Au (98-102m)
NGGRC1207	0	4	4	0.12			
	65	66	1	0.13			
NGGRC1208	0	1	1	0.24			
	1	2	1	0.14			
NGGRC1209	0	4	4	0.13			
	22	23	1	0.43			
	27	28	1	0.14			
	28	29	1	0.10			
	31	32	1	2.13			
	34	35	1	3.10			
	35	36	1	14.04			12m at 10.28g/t Au (34-46m) incl. 1m at 42.17g/t Au (36-37m)
	36	37	1	42.27	42.08	42.17	
	37	38	1	0.29	0.31	0.30	
	38	39	1	0.30			
	39	40	1	17.40	17.67	17.54	
	40	41	1	0.74			
	41	42	1	0.27			
	42	46	4	3.15			
	46	50	4	0.17			
50	54	4	0.06				
54	58	4	0.85				
NGGRC1210	0	4	4	0.29			
	54	55	1	2.44		2.44	18m at 10.29g/t Au (54-72m)
	55	56	1	0.91		0.91	
	56	57	1	0.10		0.10	
	57	58	1	1.19		1.19	

For personal use only

Hole ID	From	To	Interval	Au ppm	Au Rpt	Average	Intersection
NGGRC1210	58	59	1	1.38		1.38	incl. 6m at 29.28g/t Au (65-71m)
	59	60	1	0.15		0.15	
	60	61	1	0.27		0.27	
	61	62	1	0.81		0.81	
	62	63	1	1.59		1.59	
	63	64	1	0.38		0.38	
	64	65	1	0.70		0.70	
	65	66	1	43.42	43.45	43.42	
	66	67	1	4.08	4.38	4.08	
	67	68	1	56.17	59.58	56.17	
	68	69	1	21.52	21.62	21.52	
	69	70	1	27.50	28.03	27.50	
	70	71	1	16.99		16.99	
	71	72	1	5.65		5.65	
	72	73	1	0.30			
	73	74	1	0.36			
	74	75	1	0.05			
	75	76	1	0.15			
	78	79	1	1.22			
	79	80	1	0.43			
	80	81	1	0.10			
	81	82	1	0.12			
	82	83	1	3.65			
	83	84	1	0.21			
	84	85	1	0.07			
	85	86	1	0.17			
86	87	1	0.14				
NGGRC1211	0	3	3	0.23			
	26	30	4	0.36			
	30	31	1	0.20			
	31	32	1	0.33			
	40	41	1	0.17			
	41	42	1	0.26			
	43	44	1	0.98			
	44	45	1	0.37			
	45	46	1	1.64			
	46	47	1	0.26			
	48	49	1	0.12			
	79	80	1	0.10			
	99	100	1	4.02			
100	102	2	0.14				
NGGRC1212	0	1	1	2.73	2.69	2.71	
	1	2	1	0.58			
	2	3	1	0.21			
	14	15	1	0.23			
	31	32	1	8.30	6.30	7.30	4m at 4.46g/t Au (31-35m)
	32	33	1	4.38			
	33	34	1	0.69			

For personal use only

Hole ID	From	To	Interval	Au ppm	Au Rpt	Average	Intersection
NGGRC1212	34	35	1	5.48			
	35	36	1	0.34			
	36	37	1	0.57			
	37	38	1	0.02			
	38	39	1	1.46			
	39	40	1	2.01			
	41	42	1	0.29			
	42	43	1	2.12			4m at 7.19g/t Au (42-46m)
	43	44	1	9.36	9.259	9.311	
	44	45	1	15.81	15.88	15.8425	
	45	46	1	1.48			
	46	47	1	0.15			
	47	48	1	0.38			
	48	49	1	1.86			
	49	50	1	0.15			
	55	56	1	0.10			
	56	57	1	0.37			
	63	64	1	0.12			
	71	72	1	0.11			
	72	73	1	0.08			
	73	74	1	0.83			
	74	75	1	0.73			
	75	76	1	1.99			
	76	77	1	3.13			
	77	78	1	0.67			
	78	79	1	1.23			
	85	86	1	0.16			
	94	95	1	0.56			
	102	103	1	0.23			
	108	109	1	2.33			
	118	119	1	0.12			
	132	133	1	0.12			
	133	134	1	0.13			
134	135	1	0.05				
135	136	1	0.14				
144	145	1	0.24				
145	146	1	0.23				
147	148	1	1.94				
154	155	1	0.11				
NGGRC1213	0	1	1	0.45			
	1	2	1	1.69	1.702		
	2	3	1	0.48			
	3	7	4	0.18			
	29	30	1	0.88			
	30	31	1	8.05	8.013		
	31	32	1	0.15			
	32	37	5	0.33			
37	38	1	0.11				

For personal use only

Hole ID	From	To	Interval	Au ppm	Au Rpt	Average	Intersection
NGGRC1213	45	46	1	3.23	3.255		
	46	47	1	0.13			
NGGRC1214	0	4	4	0.74			
	3	6	3	0.15			
	6	9	3	0.12			
	45	46	1	0.13			
	48	51	3	1.18			
	51	52	1	1.21			
NGGRC1215	0	4	4	0.17			
	21	22	1	0.22			
	22	23	1	0.19			
	29	30	1	0.25			
	30	31	1	0.14			
	34	35	1	1.01			
NGGRC1216	0	1	1	2.59	2.419		
	1	2	1	0.90			
	2	3	1	0.66			
	3	4	1	0.18			
	6	7	1	0.24			
	25	26	1	0.12			
	29	30	1	0.14			
	32	33	1	0.11			
	34	35	1	0.24			
	52	53	1	0.11			
	75	76	1	0.97			
	82	83	1	0.35			
	91	92	1	0.36			
	92	93	1	1.96			3m at 5.10g/t Au (92-95m)
	93	94	1	11.40	11.653	11.526	
	94	95	1	1.83			
	95	96	1	0.63			
	98	99	1	0.15			
	99	100	1	0.11			
	100	101	1	1.31			
102	103	1	0.71				
103	104	1	0.34				
106	107	1	0.45				
107	111	4	0.31				
NGGRC1217	0	1	1	2.14			
	1	2	1	1.17			
	2	3	1	0.25			
	25	29	4	0.43			
	29	33	4	0.27			
NGGRC1218	44	48	4	0.33			
	48	52	4	0.21			
	70	71	1	0.21			
	72	73	1	0.13			
NGGRC1219	16	20	4	0.19			

For personal use only

Hole ID	From	To	Interval	Au ppm	Au Rpt	Average	Intersection
NGGRC1220	72	76	4	0.45			
	78	79	1	1.62	2.083	1.8495	
	79	80	1	1.18			
	80	81	1	1.27			
	81	82	1	1.21			
	82	83	1	0.34			
	83	84	1	0.24			
	84	88	4	0.37			
	88	92	4	0.26			
	92	96	4	0.18			
	96	100	4	0.15			
	100	101	1	0.48			
	101	102	1	0.75			
	114	115	1	0.13			
NGGRC1221	51	52	1	1.35	1.38	1.365	
	69	70	1	0.56			
	70	71	1	1.84	1.858	1.8505	
	71	72	1	0.13			
	74	75	1	1.27	1.382	1.3235	
	76	77	1	4.22	4.315	4.269	
	78	79	1	0.16			
	79	80	1	0.12			
	80	81	1	0.12			
	83	84	1	0.60			
	90	91	1	0.36			
	91	92	1	1.24			
	92	93	1	0.51			
	93	94	1	0.63			
	96	97	1	0.33			
	100	101	1	0.49			
	103	104	1	0.14			
NGGRC1222	82	83	1	0.14			
	83	84	1	2.55			
	104	105	1	0.18			
	109	110	1	0.13			
NGGRC1251	0	1	1	6.98			
	1	2	1	4.23			
	2	3	1	0.86			
	3	4	1	0.42			
	4	5	1	0.17			
	5	6	1	0.16			
	6	7	1	0.15			
	10	11	1	0.15			
	26	27	1	0.58			
	27	28	1	1.69			
	28	29	1	0.14			
	31	32	1	0.21			
	32	33	1	1.01			

For personal use only

Hole ID	From	To	Interval	Au ppm	Au Rpt	Average	Intersection
NGGRC1251	33	34	1	0.17			
NGGRC1252	0	1	1	0.17			
	1	2	1	0.15			
	2	3	1	0.22			
	25	26	1	0.82			
	26	27	1	0.11			
	27	28	1	0.26			
	29	30	1	0.31			
	30	31	1	0.31			
	31	32	1	0.82			9m at 5.25g/t Au (31-40m) incl. 2m at 17.9g/t Au (34-36m)
	32	33	1	3.84			
	33	34	1	1.36			
	34	35	1	15.4			
	35	36	1	20.4			
	36	37	1	0.53			
	37	38	1	0.09			
	38	39	1	4.07			
	39	40	1	0.75			
	40	41	1	0.10			
	41	42	1	0.10			
	53	54	1	0.47			
56	57	1	0.10				
57	58	1	0.65				
58	59	1	1.08				
59	60	1	0.14				
NGGRC1253	0	1	1	1.27			
	1	2	1	0.42			
	2	3	1	0.17			
	43	44	1	0.14			
	45	46	1	0.15			
	53	54	1	1.01			
	54	55	1	0.44			
	58	59	1	0.19			
	59	60	1	1.04			10m at 2g/t Au (59-69m)
	60	61	1	0.52			
	61	62	1	2.07			
	62	63	1	1.69			
	63	64	1	0.41			
	64	65	1	4.90			
	65	66	1	2.93			
	66	67	1	4.80			
	67	68	1	1.38			
	68	69	1	0.40			
70	71	1	0.10				
87	88	1	2.54				
88	89	1	0.91				
89	90	1	0.63				

For personal use only

Hole ID	From	To	Interval	Au ppm	Au Rpt	Average	Intersection
NGGRC1254	0	1	1	0.96			
	1	2	1	1.02			
	2	3	1	0.43			
	3	4	1	0.24			
	4	5	1	0.19			
	46	47	1	0.62			
	53	54	1	3.42			2m at 2.56g/t Au (53-55m)
	54	55	1	1.71			
	55	56	1	0.17			
	57	58	1	0.50			
	60	61	1	0.15			
	67	68	1	0.36			
	68	69	1	1.97			
	69	70	1	0.51			
	71	72	1	0.28			
	72	73	1	0.31			
	85	86	1	7.69			2m at 10g/t Au (85-87m)
	86	87	1	12.3			
	87	88	1	0.39			
	88	89	1	0.18			
	89	90	1	0.23			
	90	91	1	0.19			
	91	92	1	0.46			
	92	93	1	0.20			
	94	95	1	0.16			
	95	96	1	3.58			
	96	97	1	0.44			
	97	98	1	0.17			
	102	103	1	0.25			
	108	109	1	0.55			
109	110	1	0.35				
NGGRC1255	0	1	1	0.20			
	2	3	1	0.17			
	57	58	1	0.12			
	62	63	1	0.22			
	64	65	1	0.40			
	65	66	1	0.15			
	66	67	1	0.38			
	70	71	1	5.11			10m at 2.51g/t Au (70-80m)
	71	72	1	0.51			
	72	73	1	2.93			
	73	74	1	2.86			
	74	75	1	8.06			
	75	76	1	0.46			
	76	77	1	1.25			
77	78	1	1.49				
78	79	1	0.48				
79	80	1	2.00				

For personal use only



Hole ID	From	To	Interval	Au ppm	Au Rpt	Average	Intersection
NGGRC1255	80	81	1	0.14			
	81	82	1	0.15			
	85	86	1	0.14			
	87	88	1	0.25			
	88	89	1	0.20			
	91	92	1	0.48			
	92	93	1	0.26			
	93	94	1	0.16			
	94	95	1	0.11			
	95	96	1	0.11			
	97	98	1	1.16			
	98	99	1	0.10			
	107	108	1	0.68			
	108	109	1	0.15			
	119	120	1	0.10			
	123	124	1	0.37			
	124	125	1	0.23			
	128	129	1	0.23			
	129	130	1	0.76			
	130	131	1	0.81			
131	132	1	0.40				
NGGRC1257	34	35	1	0.11			
	64	65	1	0.20			
	68	69	1	0.47			
	73	74	1	0.27			
	81	82	1	0.11			
	105	106	1	2.10			
	106	107	1	0.27			
	107	108	1	0.10			
	109	110	1	0.27			
	111	112	1	0.34			
	112	113	1	0.99			
	113	114	1	3.22			
	114	115	1	0.16			
	116	117	1	0.15			
	117	118	1	0.32			
	119	120	1	0.29			
	140	141	1	0.18			
	141	142	1	1.43			
	142	143	1	0.40			
	143	144	1	0.17			
145	146	1	0.74				
147	148	1	0.47				
149	150	1	0.28				
150	151	1	0.10				
167	168	1	0.36				
168	169	1	0.24				

For personal use only

Hole ID	From	To	Interval	Au ppm	Au Rpt	Average	Intersection
NGGRC1258	0	1	1	0.25			
	1	2	1	0.21			
	2	3	1	0.20			
	37	38	1	0.65			
	39	40	1	0.15			
	41	42	1	0.23			
	42	43	1	0.28			
	44	45	1	1.65			
	45	46	1	0.62			
	46	47	1	0.35			
	47	48	1	0.60			
	48	49	1	2.47			
	49	50	1	0.30			
	50	51	1	0.57			
	51	52	1	0.10			
	52	53	1	0.10			
	71	72	1	0.11			
	80	81	1	0.22			
107	108	1	0.20				
108	109	1	0.20				
NGGRC1259	0	1	1	1.28			3m at 1.33g/t Au (0-3m)
	1	2	1	1.57			
	2	3	1	1.13			
	3	4	1	0.44			
	47	48	1	0.15			
	48	49	1	0.94			
	49	50	1	0.48			
	57	58	1	2.36			6m at 1.47g/t Au (57-63m)
	58	59	1	0.71			
	59	60	1	2.22			
	60	61	1	0.57			
	61	62	1	1.93			
	62	63	1	1.06			
	63	64	1	0.27			
	68	69	1	0.63			
	69	70	1	2.03			
	70	71	1	0.91			
	73	74	1	0.37			
74	75	1	9.34				
75	76	1	0.11				
76	77	1	0.12				
NGGRC1259	77	78	1	0.37			
	98	99	1	0.19			
	121	122	1	0.13			
NGGRC1260	0	1	1	0.18			
	2	3	1	0.13			
	3	4	1	0.13			
	4	5	1	0.23			

For personal use only

Hole ID	From	To	Interval	Au ppm	Au Rpt	Average	Intersection
NGGRC1260	5	6	1	0.21			
	6	7	1	0.10			
	20	21	1	0.78			
	32	33	1	1.42			6m at 2.89g/t Au (32-38m)
	33	34	1	3.67			
	34	35	1	2.91			
	35	36	1	3.01			
	36	37	1	1.85			
	37	38	1	0.87			
	38	39	1	0.29			and
	39	40	1	0.35			
	40	41	1	0.56			
	41	42	1	0.18			
	71	72	1	1.31			
	72	73	1	0.57			
	83	84	1	6.57			4m at 3.16g/t Au (83-87m)
	84	85	1	2.80			
	85	86	1	1.93			
	86	87	1	1.35			
	87	88	1	0.55			
	89	90	1	0.11			
	90	91	1	0.11			
	91	92	1	0.12			
	95	96	1	0.10			
	96	97	1	0.23			
	100	101	1	0.13			
	105	106	1	0.59			
	106	107	1	0.21			
	111	112	1	0.10			
	138	139	1	0.10			
150	151	1	0.89				
151	152	1	0.52				
152	153	1	0.20				
NGGRC1261	37	38	1	0.25			
	54	55	1	0.13			
	55	56	1	0.13			
	79	80	1	0.13			
	80	81	1	0.31			
	81	82	1	1.36			2m at 1.53g/t Au (81-83m)
	82	83	1	1.70			
	88	89	1	0.38			
	90	91	1	0.12			
	91	92	1	0.21			
	92	93	1	0.36			
	93	94	1	0.39			
	96	97	1	0.13			
	97	98	1	0.67			
98	99	1	0.93				

For personal use only

Hole ID	From	To	Interval	Au ppm	Au Rpt	Average	Intersection
NGGRC1261	99	100	1	0.18			
	100	101	1	0.65			
	101	102	1	0.43			
	102	103	1	0.81			
	104	105	1	0.25			
NGGRC1262	31	32	1	0.25			
	43	44	1	0.75			
	58	59	1	0.24			
	64	65	1	0.11			
	73	74	1	0.33			
	80	81	1	0.24			
	84	85	1	0.19			
	87	88	1	0.12			
	88	89	1	1.36			
	89	90	1	0.44			
	90	91	1	0.95			
	91	92	1	0.28			
	95	96	1	1.96			
	96	97	1	0.52			
	98	99	1	0.44			
	99	100	1	0.19			
	100	101	1	0.79			
	112	113	1	1.16			
	115	116	1	0.15			
	117	118	1	0.12			
118	119	1	0.12				
119	120	1	0.22				
120	121	1	0.15				
NGGRC1263	60	61	1	0.16			
	68	69	1	0.62			
	69	70	1	0.16			
	75	76	1	0.23			
	85	86	1	0.69			
	86	87	1	0.13			
	87	88	1	0.75			
	88	89	1	0.23			
	90	91	1	0.29			
	101	102	1	0.72			
	102	103	1	0.13			
107	108	1	0.12				
NGGRC1264	40	41	1	1.38			
	41	42	1	0.41			
	42	43	1	0.16			
	81	82	1	0.12			
	88	89	1	0.11			
NGGRC1265	108	109	1	0.17			
	133	134	1	1.18			
	135	136	1	0.12			

For personal use only

Hole ID	From	To	Interval	Au ppm	Au Rpt	Average	Intersection
NGGRC1265	136	137	1	0.76			
	137	138	1	0.23			
	138	139	1	0.38			
NGGRC1266	47	48	1	0.15			
	84	85	1	2.66			
	176	177	1	2.96			
	177	178	1	0.21			
	179	180	1	0.38			
	182	183	1	0.17			
	183	184	1	0.32			
	184	185	1	0.49			
	186	187	1	0.48			
	189	190	1	1.25			
	NGGRC1267	0	1	1	0.57		
1		2	1	0.18			
2		3	1	0.20			
3		4	1	0.13			
4		5	1	0.21			
5		6	1	0.20			
20		21	1	0.20			
41		42	1	0.27			
51		52	1	0.81			
52		53	1	0.46			
53		54	1	0.86			
54		55	1	0.22			
69		70	1	0.13			
73		74	1	1.65			2m at 1.47g/t Au (73-75m)
74		75	1	1.29			
75		76	1	0.73			
76		77	1	0.20			
77		78	1	0.75			
78		79	1	0.44			
79		80	1	1.11			
89		90	1	0.16			
90		91	1	0.15			
91		92	1	0.12			
93		94	1	0.44			
94		95	1	0.54			
95	96	1	0.20				
96	97	1	0.21				
151	152	1	0.23				
NGGRC1267	152	153	1	0.31			
	153	154	1	0.11			
NGGRC1268	4	5	1	0.76			
	5	6	1	0.51			
	6	7	1	0.52			
	7	8	1	0.38			
	8	9	1	0.32			

For personal use only

Hole ID	From	To	Interval	Au ppm	Au Rpt	Average	Intersection
NGGRC1268	55	56	1	0.29			
	59	60	1	1.94			
	60	61	1	0.15			
	63	64	1	0.20			
	64	65	1	0.82			
	65	66	1	0.80			
	66	67	1	0.55			
	67	68	1	0.70			
	68	69	1	0.21			
NGGRC1269	4	5	1	0.16			
	5	6	1	0.10			
	6	7	1	0.14			
	7	8	1	0.14			
	8	9	1	0.13			
	10	11	1	0.10			
	39	40	1	0.54			
	60	61	1	0.26			
	61	62	1	2.36			2m at 3.02g/t Au (61-63m)
	62	63	1	3.69			
	63	64	1	0.70			
	64	65	1	0.79			
	65	66	1	0.27			
	66	67	1	0.16			
	70	71	1	0.12			
	72	73	1	0.19			
	75	76	1	0.20			
	78	79	1	0.17			
	80	81	1	0.55			
	81	82	1	0.64			
	82	83	1	0.54			
85	86	1	0.15				
88	89	1	0.38				
101	102	1	3.12				
105	106	1	0.72				
NGGRC1270	0	1	1	0.26			
	1	2	1	0.50			
	2	3	1	0.52			
	23	24	1	0.16			
	26	27	1	0.52			
	27	28	1	1.35			18m at 2.11g/t Au (26-44m)
	28	29	1	0.25			
	29	30	1	0.87			
	30	31	1	4.67			
	31	32	1	1.83			
	32	33	1	0.83			
	33	34	1	0.23			
	34	35	1	0.13			
35	36	1	0.17			incl.	

For personal use only

Hole ID	From	To	Interval	Au ppm	Au Rpt	Average	Intersection
NGGRC1270	36	37	1	7.07			1m at 11.50g/t Au (41-42m)
	37	38	1	1.60			
	38	39	1	0.13			
	39	40	1	1.47			
	40	41	1	3.21			
	41	42	1	11.50			
	42	43	1	1.16			
	43	44	1	1.09			
	44	45	1	0.19			
	46	47	1	0.27			
	47	48	1	0.83			
	53	54	1	0.10			
	55	56	1	0.10			
	60	61	1	0.87			
61	62	1	0.21				
NGGRC1271	0	1	1	0.11			5m at 1.40g/t Au (53-58m)
	24	25	1	0.19			
	25	26	1	0.20			
	26	27	1	0.16			
	46	47	1	6.72			
	51	52	1	0.37			
	52	53	1	0.54			
	53	54	1	1.70			
	54	55	1	0.76			
	55	56	1	1.86			
	56	57	1	1.70			
	57	58	1	0.97			
	73	74	1	1.37			
	74	75	1	0.45			
78	79	1	0.10				
NGGRC1272	0	1	1	0.14			4m at 3.07g/t Au (83-87m)
	74	75	1	0.13			
	80	81	1	0.10			
	82	83	1	0.27			
	83	84	1	0.55			
	84	85	1	2.84			
	85	86	1	5.83			
	86	87	1	0.47			
	87	88	1	0.17			
	88	89	1	0.26			
90	91	1	0.13				
NGGRC1273	0	1	1	0.16			8m at 1.68g/t Au (94-108m)
	94	95	1	1.39			
	95	96	1	1.93			
	96	97	1	0.29			
	97	98	1	0.07			
	98	99	1	3.12			
	99	100	1	0.50			

For personal use only

Hole ID	From	To	Interval	Au ppm	Au Rpt	Average	Intersection
NGGRC1273	100	101	1	5.70			
	101	102	1	0.45			
NGGRC1274	0	1	1	0.18			
	33	34	1	1.60			2m at 1.67g/t Au (33-35m)
	34	35	1	1.75			
	35	36	1	0.21			
	40	41	1	0.19			
	47	48	1	0.28			
	48	49	1	2.17			8m at 3.54g/t Au (48-56m)
	49	50	1	2.36			
	50	51	1	8.84			
	51	52	1	5.80			
	52	53	1	5.88			
	53	54	1	2.26			
	54	55	1	0.43			
	55	56	1	0.58			
	56	57	1	0.10			
	60	61	1	0.43			
	61	62	1	0.12			
	62	63	1	0.15			
	66	67	1	0.13			
	73	74	1	0.23			
76	77	1	0.14				
NGGRC1275	0	1	1	0.13			
	40	41	1	0.19			
	41	42	1	0.33			
	46	47	1	0.13			
	61	62	1	0.10			
	68	69	1	1.04			
	69	70	1	0.37			
	70	71	1	0.45			
	71	72	1	0.21			
	85	86	1	0.61			
88	89	1	0.82				
NGGRC1276	44	45	1	0.24			
	56	57	1	0.17			
	60	61	1	0.29			
	61	62	1	1.17			
	90	91	1	0.56			
	107	108	1	5.60			
	108	109	1	0.13			
	109	110	1	0.19			
	110	111	1	0.29			
NGGRC1279	3	4	1	0.23			
	32	33	1	0.71			
	43	44	1	0.21			
NGGRC1280	4	5	1	0.16			
	5	6	1	0.20			

For personal use only

Hole ID	From	To	Interval	Au ppm	Au Rpt	Average	Intersection
NGGRC1280	6	7	1	0.45			
	7	8	1	0.20			
	8	9	1	0.11			
	15	16	1	0.21			
	31	32	1	1.06			
	45	46	1	0.61			
	47	48	1	0.28			
	50	51	1	1.07			
	51	52	1	0.21			
NGGRC1281	1	2	1	0.91			
	2	3	1	0.35			
	3	4	1	0.13			
	31	32	1	0.13			
NGGRC1282	1	2	1	1.53			
	2	3	1	1.31			
	3	4	1	0.15			
	4	5	1	0.13			
	17	18	1	0.10			
	20	21	1	0.12			
	28	29	1	0.17			
	31	32	1	0.46			
	32	33	1	0.23			
	50	51	1	0.12			
NGGRC1283	0	1	1	0.27			
	1	2	1	0.51			
	2	3	1	0.16			
NGGRC1284	0	1	1	0.14			
	1	2	1	0.33			
	2	3	1	0.27			
	3	4	1	0.19			
	4	5	1	0.12			
	31	32	1	0.40			
	32	33	1	0.16			
	40	41	1	0.20			
	45	46	1	0.21			
	46	47	1	0.24			
	49	50	1	0.36			
	101	102	1	2.31			
	112	113	1	0.24			
115	116	1	0.15				
NGGRC1285	0	1	1	1.68			
	1	2	1	2.14			2m at 1.71g/t Au (0-3m)
	2	3	1	1.31			
	3	4	1	0.49			
	4	5	1	0.12			
	28	29	1	0.14			
	31	32	1	0.30			
	32	33	1	0.55			

For personal use only

Hole ID	From	To	Interval	Au ppm	Au Rpt	Average	Intersection
NGGRC1285	33	34	1	0.71			
	34	35	1	1.93			
	35	36	1	0.15			
	36	37	1	1.80			
	37	38	1	0.32			
	39	40	1	1.50			
	40	41	1	0.16			
	43	44	1	0.16			

Appendix 2: JORC Table 1 Checklist of Assessment and Reporting Criteria

Section 1. Sampling Techniques and Data

(Criteria in this section apply to all succeeding sections.)

Criteria	JORC Code Explanation	Commentary
Sampling techniques	<ul style="list-style-type: none"> Nature and quality of sampling (eg cut channels, random chips, or specific specialised industry standard measurement tools appropriate to the minerals under investigation, such as down-hole gamma sondes, or handheld XRF instruments, etc). These examples should not be taken as limiting the broad meaning of sampling. Include reference to measures taken to ensure sample representativity and the appropriate calibration of any measurement tools or systems used. Aspects of the determination of mineralisation that are material to the Public Report. In cases where 'industry standard' work has been done this would be relatively simple (eg 'reverse circulation drilling was used to obtain 1m samples from which 3kg was pulverised to produce a 30g charge for fire assay'). In other cases more explanation may be required, such as where there is coarse gold that has inherent sampling problems. Unusual commodities or mineralisation types (eg submarine nodules) may warrant disclosure of detailed information. 	<ul style="list-style-type: none"> RC sample was collected and split in even metre intervals where sample was dry. Wet sample was speared or on occasion sampled by scooping. RC drill chips from each metre were examined visually and logged by the geologist. Evidence of alteration or the presence of mineralisation was noted on the drill logs. Intervals selected by the site geologist were tested by hand-held XRF and all those with elevated arsenic contents have been bagged and numbered for laboratory analysis. Duplicate samples are submitted at a rate of approximately 10% of total samples taken (ie one duplicate submitted for every 20 samples). The Vanta XRF Analyser is calibrated before each session and is serviced according to the manufacturer's (Olympus) recommended schedule. The presence or absence of mineralisation is initially determined visually by the site geologist, based on experience and expertise in evaluating the styles of mineralisation being sought.
Drilling techniques	<ul style="list-style-type: none"> Drill type (eg core, reverse circulation, open-hole hammer, rotary air blast, auger, Bangka, sonic, etc) and details (eg core diameter, triple or standard tube, depth of diamond tails, face-sampling bit or other type, whether core is oriented and if so, by what method, etc). 	<ul style="list-style-type: none"> Drilling technique was a Reverse Circulation (RC) with a hammer diameter of 5.5" (130mm) using a truck mounted 660 Schramm drill rig with a 1350cfm/500psi onboard Sullair compressor.
Drill sample recovery	<ul style="list-style-type: none"> Method of recording and assessing core and chip sample recoveries and results assessed. Measures taken to maximise sample recovery and ensure representative nature of the samples. Whether a relationship exists between sample recovery and grade and whether sample bias may have occurred due to preferential loss/gain of fine/coarse material. 	<ul style="list-style-type: none"> Volume of material collected from each metre interval of drilling completed is monitored visually by the site geologist and field assistants. Dry sample recoveries were estimated at ~95%. Wet sample recovery was lower, estimated to an average of 40%. Samples were collected and dry sample split using a riffle splitter. Based on the relatively small number of assays received to date, there is no evidence of either a recovery/grade relationship or of sample bias.

For personal use only

Criteria	JORC Code Explanation	Commentary
Logging	<ul style="list-style-type: none"> Whether core and chip samples have been geologically and geotechnically logged to a level of detail to support appropriate Mineral Resource estimation, mining studies and metallurgical studies. Whether logging is qualitative or quantitative in nature. Core (or costean, channel, etc) photography. The total length and percentage of the relevant intersections logged. 	<ul style="list-style-type: none"> RC chips are logged visually by qualified geologists. Lithology, and where possible structures, textures, colours, alteration types and minerals estimates are recorded. Representative chips are retained in chip trays for each meter interval drilled. The entire length of each drill hole is logged and evaluated.
Sub-sampling techniques and sample preparation	<ul style="list-style-type: none"> If core, whether cut or sawn and whether quarter, half or all core taken. If non-core, whether riffled, tube sampled, rotary split, etc and whether sampled wet or dry. For all sample types, the nature, quality and appropriateness of the sample preparation technique. Quality control procedures adopted for all sub-sampling stages to maximise representativity of samples. Measures taken to ensure that the sampling is representative of the in-situ material collected, including for instance results for field duplicate/second-half sampling. Whether sample sizes are appropriate to the grain size of the material being sampled. 	<ul style="list-style-type: none"> RC samples were collected and dry sample split using a riffle splitter. Material too moist for effective riffle splitting was sampled using a 4cm diameter spear. Sample submitted to the laboratory comprised three spear samples in different directions into the material for each meter interval. The samples were sent to Intertek labs in Perth for Au analysis by FA50 (Fire Assay on 50g charge). Sample preparation techniques are well-established standard industry best practice techniques. Drill chips are dried and crushed and pulverised (whole sample) to 95% of the sample passing -75µm grind size. Field QC procedures include using certified reference materials as assay standards at every 20m. One duplicate sample is submitted for every 20 samples and a blank at 50 samples, approximately. Evaluation of the standards, blanks and duplicate samples assays show them to be within acceptable limits of variability. Sample representativity and possible relationship between grain size and grade was confirmed following re-sampling and re-assaying of high-grade interval. Sample size follows industry standard best practice and is considered appropriate for these style(s) of mineralisation.
Quality of assay data and laboratory tests	<ul style="list-style-type: none"> The nature, quality and appropriateness of the assaying and laboratory procedures used and whether the technique is considered partial or total. For geophysical tools, spectrometers, handheld XRF instruments, etc, the parameters used in determining the analysis including instrument make and model, reading times, calibrations factors applied and their derivation, etc. Nature of quality control procedures adopted (eg standards, blanks, duplicates, external laboratory checks) and whether acceptable levels of accuracy (ie lack of bias) and precision have been established. 	<ul style="list-style-type: none"> The assay techniques used for these assays are international standard and can be considered total. Samples were dried, crushed and pulverised to 95% passing -75µm using 50g Fire Assay and analysed by Inductively Coupled Plasma Optical (Atomic) Emission Spectrometry. The handheld XRF equipment used is an Olympus Vanta XRF Analyser and Ora Gold Ltd. follows the manufacturer's recommended calibration protocols and usage practices but does not consider XRF readings sufficiently robust for public reporting. NMG. uses the handheld XRF data as an indicator to support the selection of intervals for submission to laboratories for formal assay. The laboratory that carried out the assays is an AQIS registered site and is ISO certified. It conducts its own internal QA/QC processes in addition to the QA/QC implemented by Ora Gold Ltd, as its sample submission procedures. Evaluation of the relevant data indicates satisfactory performance of the field sampling

For personal use only

Criteria	JORC Code Explanation	Commentary
		protocols in place and of the assay laboratory. The laboratory uses check samples and assay standards to complement the duplicate sampling procedures practiced by NMG.
Verification of sampling and assaying	<ul style="list-style-type: none"> The verification of significant intersections by either independent or alternative company personnel. The use of twinned holes. Documentation of primary data, data entry procedures, data verification, data storage (physical and electronic) protocols. Discuss any adjustment to assay data. 	<ul style="list-style-type: none"> All significant intersections are calculated and verified on screen and are reviewed prior to reporting. The programme included no twin holes. Data is collected and recorded initially on hand-written logs with summary data subsequently transcribed in the field to electronic files that are then copied to head office. No adjustment to assay data has been needed.
Location of data points	<ul style="list-style-type: none"> Accuracy and quality of surveys used to locate drill holes (collar and down-hole surveys), trenches, mine workings and other locations used in Mineral Resource estimation. Specification of the grid system used. Quality and adequacy of topographic control. 	<ul style="list-style-type: none"> Drill hole locations have been established using a differential GPS with an accuracy of $\pm 0.3m$. Regular surveys were undertaken every 18m using a Gyro survey tool. The map project MGA2020, Zone 50.
Data spacing and distribution	<ul style="list-style-type: none"> Data spacing for reporting of Exploration Results. Whether the data spacing and distribution is sufficient to establish the degree of geological and grade continuity appropriate for the Mineral Resource and Ore Reserve estimation procedure(s) and classifications applied. Whether sample compositing has been applied. 	<ul style="list-style-type: none"> Drill hole collars were located and oriented to deliver maximum relevant geological information to allow the geological model being tested to be assessed effectively. This is still early-stage exploration and is not sufficiently advanced for this to be applicable. Various composite sampling was applied depending on the geology of the hole. All anomalous sample intervals are reported in Appendix 1. Zones where geological logging and/or XRF analyses indicated the presence of mineralised intervals were sampled on one meter intervals.
Orientation of data in relation to geological structure	<ul style="list-style-type: none"> Whether the orientation of sampling achieves unbiased sampling of possible structures and the extent to which this is known, considering the deposit type. If the relationship between the drilling orientation and the orientation of key mineralised structures is considered to have introduced a sampling bias, this should be assessed and reported if material. 	<ul style="list-style-type: none"> This exploration drilling program was designed to infill the previous drilling along the main Lydia Shear Zone. All the current drill holes within this area have been drilled 110 degrees east/south-easterly at -60 degrees dip. Sufficient data has been collected and compiled to be able to establish true widths, orientation of lithologies, relationships between lithologies and the nature of any structural controls as three diamond holes have been drilled. The main aim of this programme is to generate geological data to develop an understanding of these parameters. Data collected so far presents no suggestion that any sampling bias has been introduced.
Sample security	<ul style="list-style-type: none"> The measures taken to ensure sample security. 	<ul style="list-style-type: none"> When all relevant intervals have been sampled, the samples are collected and transported by company personnel to secure locked storage in Perth before delivery by company personnel to the laboratory for assay.
Audits or reviews	<ul style="list-style-type: none"> The results of any audits or reviews of sampling techniques and data. 	<ul style="list-style-type: none"> Internal reviews are carried out regularly as a matter of policy. All assay results are considered representative as both the duplicates, standards and blanks from this programme have returned satisfactory replicated results.

Section 2. Reporting of Exploration Results
 (Criteria listed in the preceding section also apply to this section.)

For personal use only

Criteria	JORC Code Explanation	Commentary
<p><i>Mineral tenement and land tenure status</i></p>	<ul style="list-style-type: none"> <i>Type, reference name/number, location and ownership including agreements or material issues with third parties such as joint ventures, partnerships, overriding royalties, native title interests, historical sites, wilderness or national park and environmental settings.</i> <i>The security of the tenure held at the time of reporting along with any known impediments to obtaining a licence to operate in the area.</i> 	<ul style="list-style-type: none"> The Garden Gully project comprises of 23 granted exploration licenses E51/1737, E51/1661, E51/1708, E51/1609, E51/1790, E51/1791, E51/2150, E51/1709, E51/1888, E51/1924, E51/1936, E51/1963, E51/1989, E51/2002, E51/2012, E51/2013, E51/2014, E51/2015, E51/1932, E51/1972, E51/1973, E51/2259, E51/2103 and five mining leases M51/390, M51/567, M51/886 M51/889 and M51/926, totaling approximately 677km2. NMG holds a 100% interest in each lease. The project is partially located in the Yoothapina pastoral lease, 15km north of Meekatharra, in the Murchison Shire of WA. The licences are in good standing and there are no known impediments to obtaining a licence to operate.
<p><i>Exploration done by other parties</i></p>	<ul style="list-style-type: none"> <i>Acknowledgment and appraisal of exploration by other parties.</i> 	<ul style="list-style-type: none"> First workings in the Garden Gully area: 1895 - 1901 with the Crown Gold Mine. 264 tonnes gold at 1.99 oz/t average (~ 56 g/t Au). Maximum depth~24m. Kyarra Gold Mine (1909 – 1917): 18,790 oz gold from quartz veins in “strongly sheared, decomposed, sericite rich country rock”. Seltrust explored for copper and zinc from 1977, reporting stratigraphically controlled “gossanous” rock from chip sampling and drilling. In 1988, Dominion gold exploration at Crown defined a >100ppb gold soil anomaly. RAB to 32m: “no significant mineralisation”: drilling was “sub-parallel to the dip of mineralisation”; best intersection: 15m at 2.38g/t from 5m. 1989 at Lydia: Julia Mines RAB drill holes 30 m intervals 100m apart across the shear zone targeting the arsenic anomaly. 12m at 5.16 g/t Au from 18m; 6m at 3.04 g/t Au from 18m. No samples deeper than 24m due to poor recovery, so open at depth in the prospective shear zone. Julia also drilled shallow air core at Crown mine, returned best intersection of 2m at 0.4g/t Au from 34m in quartz veins in felsic volcanics. In 1989, Matlock Mining explored North Granite Well and Nineteenth Hole; best result 8m at 2.1 g/t Au. Supergene zone: grades to 3.17 g/t Au and still open. 1993 – 2003: St Barbara Mines: RAB, RC on E51/1661. Gold associated with black shale (best: 1m at 0.64 g/t). In 1996, Australian Gold Resources RAB and RC drilling found Cu, Zn and Ag anomalies (up to 1800ppm Cu, 1650ppm Zn and 3.8 g/t Ag) associated with saprolitic clay and black shales at 60-80m deep on current E51/1661. 2001-2002, Gamen (Bellissimo & Red Bluff Noms) trenched, sampled, mapped and RC drilled at Crown. Results (up to 0.19 g/t Au) suggest the presence of gold mineralisation further to the east of Crown Gold Mine. 2008 – 2009: Accent defined targets N and S of Nineteenth Hole from satellite imagery and airborne magnetics.

For personal use only



Criteria	JORC Code Explanation	Commentary
<p><i>Geology</i></p>	<ul style="list-style-type: none"> <i>Deposit type, geological setting and style of mineralisation.</i> 	<ul style="list-style-type: none"> The Garden Gully project comprises now most of the Abbots Greenstone Belt; comprised of Archaean rocks of the Greensleeves Formation (Formerly Gabanintha); a bimodal succession of komatiitic volcanic mafics and ultramafics overlain by felsic volcanics and volcanoclastic sediments, black shales and siltstones and interlayered with mafic to ultramafic sills. Regional synclinal succession trending N-NE with a northern fold closure postdating E-W synform, further transected by NE trending shear zones, linearity with the NE trend of the Abernathy Shear, which is a proven regional influence on structurally controlled gold emplacement in Abbots and Meekatharra Greenstone Belts and in the Meekatharra Granite and associated dykes. Au in the Southernmost tenements (E51/1989, E51/2002 E51/1936) have a similar orogenic depositional style to the rest of the Garden Gully Prospects but is hosted within the Meekatharra-Wydege greenstone belt. The area is characterized by the Norrie group and the Meekatharra Formation (part of the Poelle Group). The Noorie Group comprises of thick successions of pillowed and massive tholeiitic basalts and conformably overlying felsic volcanics with interbedded Banded Iron Formations and felsic rocks of the Yaloginda Formation. The Meekatharra formation is composed of weakly metamorphosed basalt, komatiic basalt and other ultramafic rocks. The Au is associated with the Burnakura Shear Zone which is again typical of a brittle to semi-ductile shear zone which would form semi-continuous dilatational veins. The local Burnakura Mine (under care and maintenance by Monument) is located approximately 3km away from Ora's tenements and features mineralization dominated by steeply dipping quartz (±minor sulphides) veins orientated parallel to the foliation of the fault zone. Mineralisation in the West Caledonian tenements (E51/1709 and E51/2013) can be shown in the Kohinoor open pit mine. This is an isolated gold mine and features Au mineralisation located on the contact between banded iron formations and meta basalts and associated with steep SW plunging ore shoots which are structurally controlled by shear zone orientated NW-SE. Within this mine there is a high association with sulphides (pyrite and pyrrhotite) and quartz veining which runs parallel to the shear zones. Much of the tenement is largely untested greenstone belt. The project is blanketed by broad alluvial flats, occasional lateritic duricrust and drainage channels braiding into the Garden Gully drainage system. Bedrock exposures are limited to areas of dolerite, typically massive and unaltered. Small basalt and metasediment outcrops exist, with some exposures of gossanous outcrops and quartz vein scree. Gold bearing quartz reefs,

For personal use only

Criteria	JORC Code Explanation	Commentary
		veins and lodes occur almost exclusively as siliceous impregnations into zones within the Kyarra Schist Series, schistose derivatives of dolerites, gabbros and tuffs, typically occurring close to axial planes of folds and within anastomosing ductile shear zones.
<i>Drill hole Information</i>	<ul style="list-style-type: none"> A summary of all information material to the understanding of the exploration results including a tabulation of the following information for all material drill holes: <ul style="list-style-type: none"> easting and northing of the drill hole collar elevation or RL (Reduced Level – elevation above sea level in metres) of the drill hole collar dip and azimuth of the hole down hole length and interception depth hole length. If the exclusion of this information is justified on the basis that the information is not material and this exclusion does not detract from the understanding of the report, the Competent Person should clearly explain why this is the case. 	<ul style="list-style-type: none"> All relevant drill hole details are presented in Table 1. The principal geologic conclusion of the work reported from this programme at the Lydia Gold Prospect confirms the presence of high-grade gold mineralization in what are interpreted to be steep plunging shoots. Extensive primary gold mineralization was also intercepted below the base of oxidation; primary mineralization associated with sulphides, mainly pyrite and arsenopyrite, which offers a very positive outlook for deep potential for the prospect which is to be further tested in follow-up drilling.
<i>Data aggregation methods</i>	<ul style="list-style-type: none"> In reporting Exploration Results, weighting averaging techniques, maximum and/or minimum grade truncations (eg cutting of high grades) and cut-off grades are usually material and should be stated. Where aggregate intercepts incorporate short lengths of high-grade results and longer lengths of low-grade results, the procedure used for such aggregation should be stated and some typical examples of such aggregations should be shown in detail. The assumptions used for any reporting of metal equivalent values should be clearly stated. 	<ul style="list-style-type: none"> All significant drill intercepts are displayed in Figures 2-8. Full assay data over 0.1g/t Au are included in Appendix 1. No assay grades have been cut. Arithmetic weighted averages are used. For example, 63m to 65m in NGGRC1204 is reported as 2m at 2.38g/t Au. This comprised 2 samples, each of 1m, calculated as follows: $[(1 \times 1.27) + (1 \times 3.48)] = [4.75/2] = 2.38\text{g/t Au}$. No metal equivalent values are used.
<i>Relationship between mineralisation widths and intercept lengths</i>	<ul style="list-style-type: none"> These relationships are particularly important in the reporting of Exploration Results. If the geometry of the mineralisation with respect to the drill hole angle is known, its nature should be reported. If it is not known and only the down hole lengths are reported, there should be a clear statement to this effect (eg. 'down hole length, true width not known'). 	<ul style="list-style-type: none"> Sufficient geological data has been collected to allow the geometry of mineralisation to be interpreted. True widths are unknown and insufficient information is available yet to permit interpretation of geometry. Reported interceptions are downhole interceptions and are noted as such.
<i>Diagrams</i>	<ul style="list-style-type: none"> Appropriate maps and sections (with scales) and tabulations of intercepts should be included for any significant discovery being reported. These should include, but not be limited to, a plan view of drill hole collar locations and appropriate sectional views. 	<ul style="list-style-type: none"> Relevant location maps and figures are included in the body of this announcement (Figures 1-4). Sufficient data have been collected to allow a meaningful cross-section to be drawn with confidence (Figures 3- 4).
<i>Balanced reporting</i>	<ul style="list-style-type: none"> Where comprehensive reporting of all Exploration Results is not practicable, representative reporting of both low and high grades and/or widths should be practiced to avoid misleading reporting of Exploration Results. 	<ul style="list-style-type: none"> This announcement includes the results of 49 RC drill holes and two diamond holes. The reporting is comprehensive and thus by definition balanced.
<i>Other substantive</i>	<ul style="list-style-type: none"> Other exploration data, if meaningful and material, should be reported including, but not 	<ul style="list-style-type: none"> This announcement includes qualitative data relating to interpretations and potential

For personal use only

Criteria	JORC Code Explanation	Commentary
exploration data	<i>limited to: geological observations; geophysical survey results; geochemical survey results; bulk samples – size and method of treatment; metallurgical test results; bulk density; groundwater, geotechnical and rock characteristics; potential deleterious or contaminating substances.</i>	significance of geological observations made during the programme. As additional relevant information becomes available it will be reported and announced to provide context to current and planned programs.
Further work	<ul style="list-style-type: none"> • <i>The nature and scale of planned further work (eg tests for lateral extensions or depth extensions or large-scale step-out drilling).</i> • <i>Diagrams clearly highlighting the areas of possible extensions, including the main geological interpretations and future drilling areas, provided this information is not commercially sensitive.</i> 	<ul style="list-style-type: none"> • Infill RC drilling will be undertaken on the eastern part of the designed pit to test the potential extension for high grade gold. • Systematic grade control drilling will follow-up as a requirement to update existing wireframes and the resource calculation for the East Pit.

For personal use only