

COMMENCEMENT OF MAJOR DRILLING CAMPAIGN ACROSS THE MINYARI PROJECT

41,000M PROGRAMME TARGETING NEW DISCOVERIES AND RESOURCE GROWTH

Antipa Minerals Ltd (ASX: **AZY**) (**Antipa** or **the Company**) is pleased to announce the commencement of a major drilling campaign at its 100%-owned Minyari Project in Western Australia's Paterson Province (**Minyari Project**).

This Phase 1 CY2026 programme is designed to deliver new discoveries across Antipa's district-scale landholding and further expand the **2.9 million ounce gold (3.6 Moz gold equivalent)¹ Mineral Resource** base within our existing deposit areas (see Figure 1).

HIGHLIGHTS

- Major 41,000m drilling campaign underway across Antipa's commanding 4,500km² Paterson Province landholding.
- Phase 1 CY2026 programme scheduled to comprise 321 holes for 41,000m, targeting new discoveries and further growth to existing deposits.
- Drilling expected to be completed early in H2 CY2026.
- Assay results to be steadily reported in batches throughout the campaign.
- Programme to be fully funded from existing A\$51M² cash position.

Antipa's Managing Director, Roger Mason commented

"We're excited to be drilling again across our Minyari Project, with a large portion of planned metres in this programme directed towards delivering new discoveries across this highly prospective gold-copper-silver mining province.

We are confident that the scale and quality of our tenure provide a genuine opportunity to build a pipeline of additional deposits proximate to our stand-alone development opportunity.

Importantly, our strong cash position allows us to complete this programme while continuing to advance parallel technical workstreams aimed at derisking our development opportunity.

Drilling is currently expected to run for up to four months and will be fully funded from our existing cash balance. We look forward to regularly updating shareholders with results from the lab as they become available."

¹ Calculation of the gold equivalent (Aueq) is documented on page 11 of this announcement.

² Cash at bank was A\$51.2M at 31 December 2025.

Phase 1 CY2026 Programme Detail

This Phase 1 CY2026 programme is scheduled to comprise 321 holes for 41,000m, incorporating air core, reverse circulation (**RC**) and diamond core drilling.

The dual-purpose programme is designed to:

- systematically test high-priority regional greenfield targets to deliver new gold and copper discoveries; and
- enable further growth to the existing Minyari Dome gold-copper deposits (see Figures 1 to 4).

The programme is expected to run for three to four months and will be fully funded through Antipa's existing cash balance. Assay results will be reported in batches as they become available.

Minyari Project New Discovery Drilling Programme¹

- Scheduled to comprise 258 holes for approximately 26,540m, including 205 air core holes (13,280m), 51 RC holes (11,960m) and two diamond core holes (1,300m).
- Initial RC drilling to focus on multiple Minyari Dome gold and copper targets.
- Additional drilling will focus on priority gold ± copper greenfield targets and existing prospects proximate to the Minyari Dome deposits including, but not limited to, Tim's Dome, AL01, Chicken Ranch, Jezabeel, Judes and Yolanda.

Minyari Dome Deposit Growth Drilling Programme¹

- Targeting expansion of the existing near-surface Minyari Dome Mineral Resource, which currently stands at 2.5 Moz of gold, including 2.2Moz at 1.6 g/t gold in the Indicated category².
- Scheduled to comprise 63 holes for approximately 14,200m, including 61 RC holes (13,000m) and two diamond core holes (1,200m).
- Initial focus will be on extending the resources across the GEO-01 combined 1km north-south by 1km east-west area, where several deposits remain open down-dip and in some cases along strike.

Release authorised by

Roger Mason
Managing Director and CEO

For further information, please visit or contact:

Mark Rodda
Executive Chairperson
Antipa Minerals Ltd
+61 (0)8 9481 1103

Roger Mason
Managing Director and CEO
Antipa Minerals Ltd
+61 (0)8 9481 1103

Michael Vaughan
Media Relations
Fivemark Partners
+61 (0)422 602 720

¹ Exploration programmes are subject to changes which may be made consequent upon results, field conditions and ongoing review.

² For full details refer to ASX release dated 2 April 2026, "Minyari Project Resource Grows to 3.6 Moz Gold Equivalent".

For personal use only

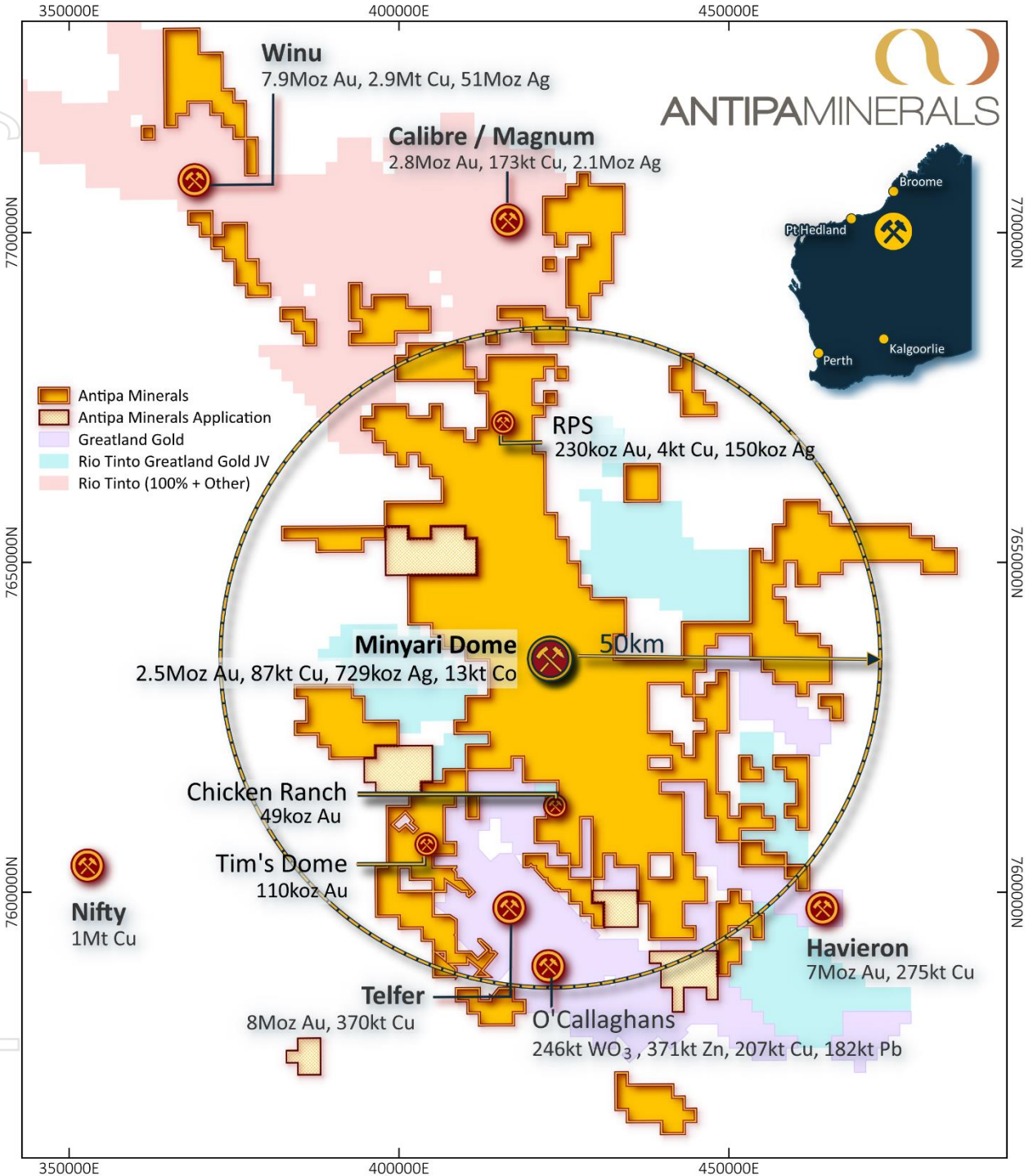


Figure 1: Plan showing location of Antipas 100%-owned, 4,500km² Minyari Project: Plan includes Greatland Resources' Telfer Mine, Havieron development project and O'Callaghans tungsten and base metal deposit, Rio Tinto-Sumitomo's Winu deposit, Rio Tinto's Calibre-Magnum deposits, and Cyprum's Nifty Mine¹. Regional GDA2020 / MGA Zone 51 co-ordinates, 50km grid.

¹ Telfer, Havieron and O'Callaghans refer to Greatland Resources Ltd ASX release dated 30 March 2026, "December 2025 Group Mineral Resource Statement". Nifty refer to Cyprum Metals Ltd ASX release dated 14 March 2024, "Updated Nifty MRE Reaches 1M Tonnes Contained Copper". Calibre refer to Antipa release dated 26 August 2024, "Calibre Gold Resource Increases 19% to 2.5 Moz - Citadel JV". Magnum refer to Antipa release dated 23 February 2015, "Calibre and Magnum Deposit Mineral Resource JORC 2012 Updates".




Figure 2: Map showing the Minyari Dome Mineral Resource locations, October 2024 Scoping Study open pit limits, and contoured maximum down-hole gold drill results. NB: Regional GDA2020 / MGA Zone 51 co-ordinates, 1km grid.

For personal use only

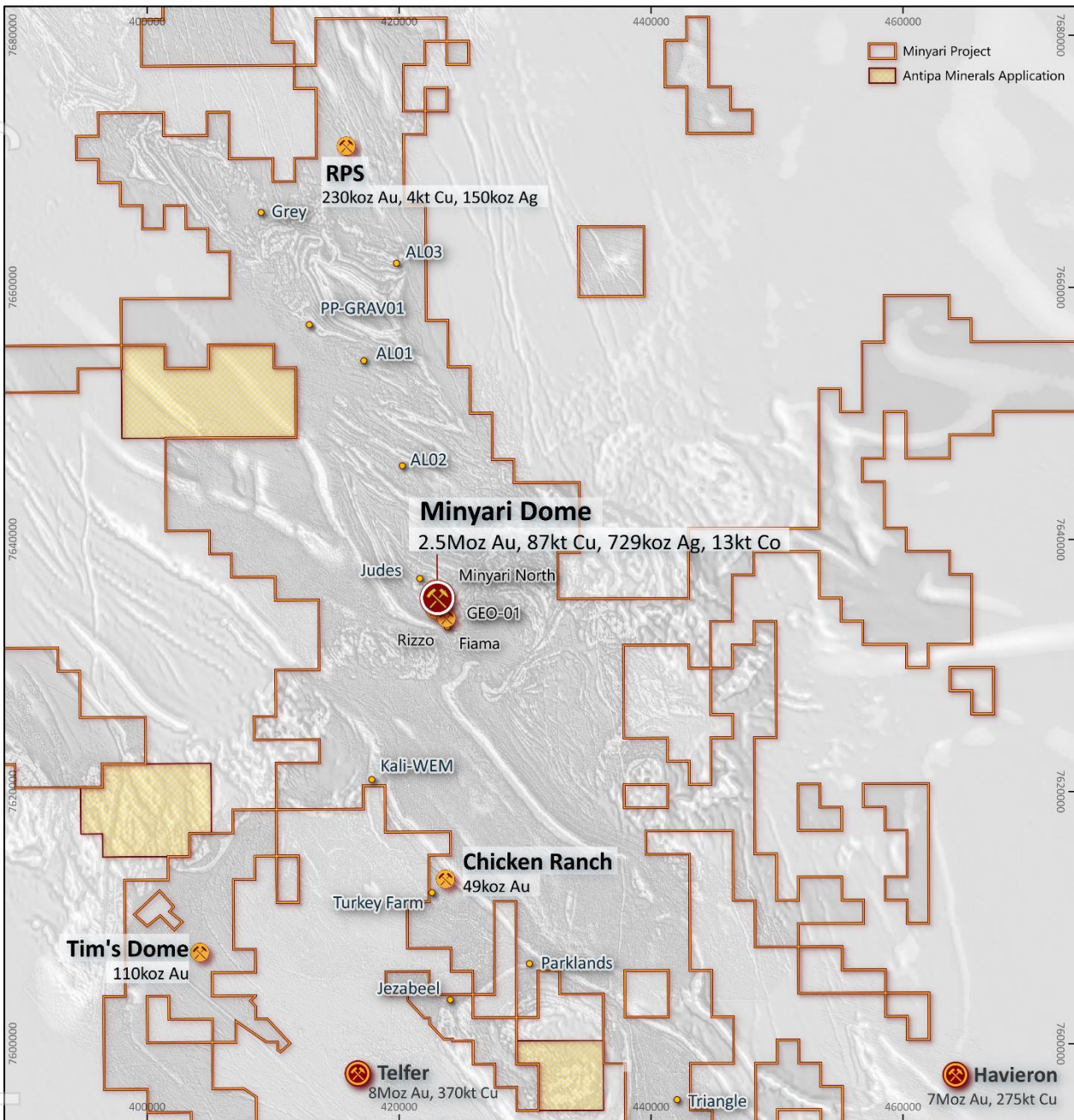


Figure 4: Plan of the central region of Antipa's Minyari Project: Showing advanced gold ± copper greenfield targets and existing prospects, within a 65km corridor which extends approximately 30km northwest and southeast of the Minyari Dome development opportunity, which will be evaluated during the CY2026 Phase 1 air core ± RC drill programmes. Note the location of Reaper-Poblano-Serrano (RPS) and AL01 north of Minyari, Tim's Dome southwest of Minyari and Chicken Ranch southeast of Minyari. This structural domain hosts Greatland Resources' Telfer Mine and Havieron development project¹, and along trend to the northwest (off this map) are Rio Tinto-Sumitomo's Winu development project and Rio Tinto's Calibre and Magnum deposits. NB: Regional GDA2020 / MGA Zone 51 co-ordinates, 20km grid, over a grayscale aeromagnetic image.

¹ Telfer and Havieron refer to Greatland Resources Ltd ASX release dated 30 March 2026, "December 2025 Group Mineral Resource Statement".

About Antipa Minerals Ltd

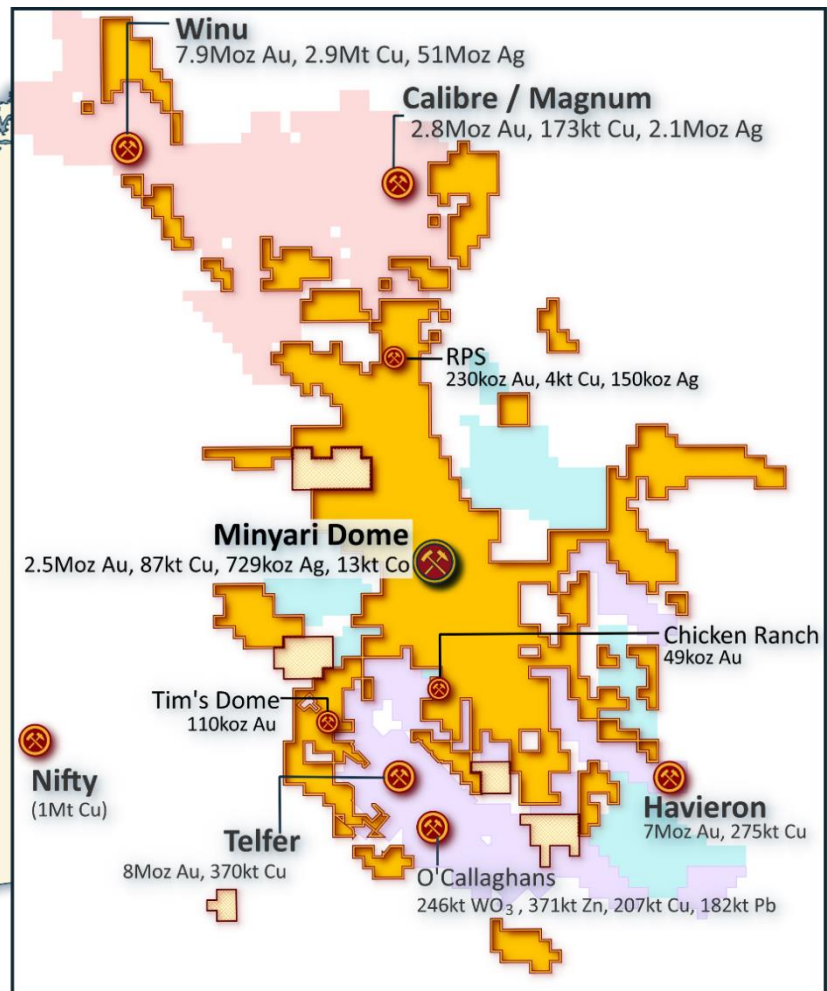
Antipa Minerals Ltd (ASX: **AZY**) (Antipa or the **Company**) is a leading mineral exploration company with a proven track record of discovering world-class gold-copper deposits in the highly prospective Paterson Province of Western Australia. The Company remains focussed on advancing its exploration and development programmes to unlock the full potential of this richly endowed region, which offers substantial opportunities for profitable mining operations. Antipa's tenement holding, known as the **Minyari Project**, covers approximately 4,500km² and host total 100%-owned Mineral Resources of 2.9 million ounces (**Moz**) of gold, 91,000 tonnes (**t**) of copper, 880 thousand ounces (**koz**) of silver and 13,000 tonnes of cobalt, situated in a region home to Greatland Resources' Telfer mine and 22Mtpa processing facility, as well as large scale gold-copper-silver development projects including Rio Tinto-Sumitomo's Winu and Greatland's Havieron.

Antipa's exploration success at Minyari includes the discovery of several significant mineral deposits at its flagship Minyari Dome Gold-Copper precinct. Minyari Dome, which forms the basis of the ongoing Pre-Feasibility Study, currently hosts a 2.5 Moz gold Mineral Resource at 1.5 grams per tonne (**g/t**) plus copper, silver, and cobalt (**April 2026**). An October 2024 Updated Scoping Study for Minyari Dome indicated the potential for a substantial standalone development opportunity with further upside potential. This year's Minyari Dome drilling programmes were aimed at further rapid and substantial growth of the existing gold-copper resources at Minyari Dome and were designed to enhance the value of the current development opportunity while also targeting new significant gold-copper discoveries.

At a regional level, Minyari provides access to further tier one gold-copper discovery opportunities. Significant discovery and resource growth drill programmes are envisaged to test a host of exciting high-potential gold ± copper prospects and greenfield targets primed for follow-up or initial drill testing.

Antipa is well-positioned to continue its resource growth and project development trajectory targeting significant value creation for its shareholders through focussed exploration and sensible development in one of the world's most promising gold-copper regions.

For personal use only



Forward-Looking Statements: This document may include forward-looking statements. Forward-looking statements include, but are not limited to, statements concerning Antipa Mineral Ltd's planned exploration programme and other statements that are not historical facts. When used in this document, words such as "could," "plan," "estimate," "expect," "intend," "may," "potential," "should," and similar expressions are forward-looking statements. Although Antipa Minerals Ltd believes that its expectations reflected in these forward-looking statements are reasonable, such statements involve risks and uncertainties, and no assurance can be given that actual results will be consistent with these forward-looking statements.

Telfer, Havieron and O'Callaghans refer to Greatland Resources Ltd ASX release dated 30 March 2026, "December 2025 Group Mineral Resource Statement". Winu refer to Rio Tinto Ltd ASX release dated 22 February 2023, "Changes to Ore Reserves and Mineral Resources". Nifty refer to Cyprium Metals Ltd ASX release dated 14 March 2024, "Updated Nifty MRE Reaches 1M Tonnes Contained Copper". Calibre refer to Antipa release dated 26 August 2024, "Calibre Gold Resource Increases 19% to 2.5 Moz - Citadel JV". Magnum refer to Antipa release dated 23 February 2015, "Calibre and Magnum Deposit Mineral Resource JORC 2012 Updates".

Competent Persons Statement – Exploration Results: In relation to Exploration Results extracted from previously announced reports (see reference list below), the Company confirms that it is not aware of any new information or data that materially affects the information included in the original market announcement, all of which are available to view on www.antipaminerals.com.au and www.asx.com.au. The Company confirms that the form and context in which the Competent Person's findings are presented have not been materially modified from the original market announcements.

Various information in this report which relates to Exploration Results have been extracted from the following announcements lodged on the ASX, where further details, including JORC Code reporting tables, can also be found:

• <i>North Telfer Project Update on Former NCM Mining Leases</i>	3 December 2015
• <i>High Grade Gold Mineralisation at Minyari Dome</i>	8 February 2016
• <i>Minyari Deposit Drilling to Commence May 2016</i>	2 May 2016
• <i>Minyari Phase 1 Drilling Commences</i>	2 June 2016
• <i>Further Historical High-grade Gold Intersections at Minyari</i>	14 June 2016
• <i>Minyari Phase 1 Drilling Update No. 1</i>	20 July 2016
• <i>Completion of Phase 1 Minyari Deposit RC Drilling Programme</i>	9 August 2016
• <i>Minyari Drilling Update No. 3</i>	17 August 2016
• <i>Minyari Drilling Update No. 4</i>	29 September 2016
• <i>North Telfer and Citadel Exploration Programme Update</i>	16 November 2016
• <i>Minyari Dome Drilling Update No. 1</i>	16 December 2016
• <i>Minyari Dome and Citadel – Phase 2 Update</i>	9 February 2017
• <i>Minyari Dome Positive Metallurgical Test Work Results</i>	13 June 2017
• <i>High-Grade Gold Intersected at North Telfer Project Revised</i>	21 June 2017
• <i>Drilling Extends High-Grade Gold Mineralisation at WACA</i>	25 July 2017
• <i>High-Grade Gold Mineralisation Strike Extension at Minyari Deposit</i>	4 August 2017
• <i>Minyari Dome Phase 1 Final Assay Results</i>	31 August 2017
• <i>Air Core Programme Highlights Minyari and WACA Deposit</i>	5 December 2017
• <i>Minyari Dome 2017 Air Core Drilling Results</i>	29 January 2018
• <i>Minyari Dome – Initial Drill Results</i>	1 August 2018
• <i>Thick High-grade Copper Mineralisation Intersected</i>	2 October 2018
• <i>Chicken Ranch and Minyari Dome Drilling Update</i>	15 November 2018
• <i>Chicken Ranch and Tims Dome Maiden Mineral Resources Boost Antipa 100% Resource to 827000 oz</i>	12 May 2019
• <i>2019 exploration programme update - 100% Owned Paterson Province Tenure</i>	22 August 2019
• <i>High-grade gold & multiple zones of copper-gold mineralisation identified at 100% owned ground</i>	18 October 2019
• <i>Antipa delivers strong results from multiple prospects on 100% owned ground</i>	22 November 2019
• <i>Multiple New Gold-Copper Targets on 100% Owned Ground</i>	23 December 2019
• <i>Drilling of New Targets Deliver Significant Au Intersections</i>	16 February 2021
• <i>Target Generation Air Core programme extends Poblano mineralised gold zone by 500 metres</i>	5 March 2021
• <i>Wilki JV Project Update – New Targets and 2020 Drill Results</i>	11 March 2021
• <i>High-Grade Gold Intersected at Minyari & WACA Deposits</i>	7 April 2021
• <i>Discovery of Significant Zones of High-Grade Gold at Minyari</i>	15 July 2021
• <i>Further High-Grade Gold Mineralisation at Minyari Deposit</i>	20 July 2021
• <i>Further High-Grade Gold Results at 100% Minyari Deposit</i>	12 August 2021
• <i>Outstanding Gold Intersections at 100% Owned Minyari Deposit</i>	6 September 2021
• <i>Further High-Grade Gold Results at 100% Minyari Deposit</i>	5 October 2021
• <i>Significant Gold-Copper Discovery at 100% Minyari Project</i>	19 October 2021
• <i>Further Significant Gold-Copper Discoveries at Minyari</i>	29 November 2021
• <i>Further High-Grade Gold Results at 100% Minyari Deposit</i>	6 December 2021
• <i>Wilki and Paterson Farm-in Projects Exploration Update</i>	20 December 2021
• <i>Further Outstanding High-Grade Gold Results at Minyari</i>	3 February 2022
• <i>Results Confirm High-Grade Gold-Copper at Depth at Minyari</i>	3 March 2022
• <i>High-Priority Soil and AC Gold-Copper Targets Identified</i>	27 May 2022
• <i>Drill Results Confirm High-Grade Gold at Minyari North</i>	21 July 2022
• <i>Minyari Drilling Identifies Resource Growth Opportunities</i>	10 November 2022
• <i>Resource Drilling Increases Minyari Deposit Confidence</i>	2 March 2023
• <i>Two New Discoveries at 100% Owned Minyari Dome Project</i>	6 March 2023
• <i>Paterson Project and Citadel JV Exploration Results</i>	11 May 2023
• <i>Paterson and Wilki Projects - FY2024 Exploration Programme Update</i>	24 July 2023
• <i>Near-Surface High-Grade Gold Discovery at GEO-01 Target</i>	2 August 2023
• <i>Final CY2023 Phase 1 Drill Results - Minyari Gold Project</i>	15 August 2023
• <i>High-Grade Gold Zones at GEO-01 Discovery</i>	12 October 2023

- *New gold target identified close to Telfer* 20 December 2023
 - *Minyari Project - Phase 2 2023 Exploration Drilling* 21 December 2023
 - *Minyari Dome Project – Final Assay Results from Phase 2 CY2023 Diamond Drilling* 6 February 2024
 - *Minyari Project - Results from CY2023 Air Core Drilling* 8 March 2024
 - *Large gold target identified close to Minyari* 28 March 2024
 - *High Grade Gold Intersections at GEO-01 – Minyari Dome Project* 14 May 2024
 - *GEO-01 Gold Mineralisation Strike Doubled – Minyari Dome Project* 4 June 2024
 - *GEO-01 Returns Near-Surface High-Grade Gold - Including 35m at 3.0 g/t Gold from 20m* 10 July 2024
 - *Gold Mineralisation Confirmed at Pacman* 30 August 2024
 - *100% Owned Minyari Dome Project Grows by 573,000 Oz of Gold* 17 September 2024
 - *Minyari Scoping Study Update Confirms Development Potential* 24 October 2024
 - *GEO-01 South Returns Multiple New Zones of Near-Surface Gold, including 23m at 2.8 g/t gold from 77m* 25 November 2024
 - *Second surface geochemical gold target identified close to Telfer* 13 December 2024
 - *Multiple New Zones of Near-Surface, High-Grade Gold Discovered – Minyari Dome Project* 16 December 2024
 - *Multiple High-Grade Gold and Copper Intersections at Minyari* 29 January 2025
 - *Antipa to Retain 100% Ownership of Wilki Project* 4 March 2025
 - *Antipa Retains 100% Ownership of Paterson Project (Amended)* 9 April 2025
 - *Resource Growth and Discovery Drilling Commences at Minyari* 16 April 2025
 - *Minyari Project Resource Grows by 100 Koz to 2.5 Moz of Gold* 21 May 2025
 - *Significant New Gold-Copper Discovery at Minyari Dome* 30 June 2025
 - *Expanded Gold-Copper Discovery and Extensions at Minyari* 1 August 2025
 - *Bonanza New Gold Intersections Returned from Fiama* 25 August 2025
 - *Exceptional Gold Intersections from the Minyari Deposit* 30 September 2025
 - *High-Grade gold results support Resource growth at Minyari* 13 October 2025
 - *Further High-Grade Gold Intersections at Fiama and Minyari* 10 November 2025
 - *Discoveries at RPS and Minyari Depth Target Confirmed* 8 December 2025
 - *Minyari Development Project - PFS Workstreams Update* 16 December 2025
 - *Minyari Development Resource Grows to 3.3Moz Gold Equivalent* 18 December 2025
 - *Antipa Delivers Multiple New Gold and Copper Discoveries* 5 February 2026
 - *Minyari Project Resource Grows to 3.6 Moz Gold Equivalent* 2 April 2026
- **Competent Persons Statement – Mineral Resource Estimations for the Minyari Project Deposits:** The information in this document that relates to the estimation and reporting of the Minyari, WACA, WACA West and Sundown deposit Mineral Resources is extracted from the report entitled “Minyari Project Resource Grows to 3.6 Moz Gold Equivalent” created on 2 April 2026 with Competent Person Jane Levett. The information in this document that relates to the estimation and reporting of the: (1) GEO-01 Main Zone, Fiama, Minella, GEO-01 Central, Rizzo, GEO-01 South and RPS deposit Mineral Resources is extracted from the report entitled “Minyari Project Resource Grows to 3.6 Moz Gold Equivalent” created on 2 April 2026; (2) Minyari South deposit Mineral Resource is extracted from the report entitled “Minyari Development Resource Grows to 3.3Moz Gold Equivalent” created on 18 December 2025; (3) Tim’s Dome and Chicken Ranch deposits Mineral Resources are extracted from the report entitled “Minyari Project Resource Grows by 100 koz to 2.5 Moz of Gold” created on 21 May 2025; and (4) Minyari North deposit Mineral Resource is extracted from the report entitled “100% Owned Minyari Dome Project Grows by 573,000 Oz of Gold” created on 17 September 2024; with Competent Person Victoria Lawns. These reports are available to view on www.antipaminerals.com.au and www.asx.com.au. The Company confirms that it is not aware of any new information or data that materially affects the information included in the original market announcements and that all material assumptions and technical parameters underpinning the estimates in the relevant original market announcements continue to apply and have not materially changed. The Company confirms that the form and context in which the Competent Persons’ findings are presented have not been materially modified from the original market announcements.
 - **Scoping Study for Minyari Dome:** The information in this document that relates to the Scoping Study for Minyari Dome is extracted from the report entitled “Minyari Scoping Study Update Confirms Development Potential” reported on 24 October 2024, which is available to view on www.antipaminerals.com.au and www.asx.com.au. The Company confirms that it is not aware of any new information or data that materially affects the information included in the original market announcement and that all material assumptions and technical parameters underpinning the study in the relevant original market announcement continue to apply and have not materially changed. The Company confirms that the form and context in which the Competent Person’s findings are presented have not been materially modified from the original market announcement.

Minyari Project April 2026 Mineral Resource Estimate

MINYARI DOME DEPOSIT MINERAL RESOURCES³									
Deposit	Tonnes	Au g/t	Au Ounces	Ag g/t	Ag Ounces	Cu %	Cu Tonnes	Co %	Co Tonnes
Minyari Total Indicated Resource	34,000,000	1.69	1,842,000	0.55	605,000	0.20	70,000	0.03	11,000
Minyari Total Inferred Resource	900,000	1.75	50,000	0.29	8,000	0.13	1,000	0.03	200
Minyari Total Mineral Resource	35,000,000	1.69	1,890,000	0.55	610,000	0.20	70,000	0.03	11,000
WACA Total Indicated Resource	3,100,000	1.35	130,000	0.22	21,000	0.13	4,000	0.02	700
WACA Total Inferred Resource	2,400,000	1.17	90,000	0.22	17,000	0.11	3,000	0.02	600
WACA Total Mineral Resource	5,400,000	1.27	220,000	0.22	38,000	0.12	7,000	0.02	1,000
Fiama Total Indicated	1,100,000	1.48	50,000	0.22	10,000	0.11	1,000	0.005	50
Fiama Total Inferred	2,100,000	1.19	80,000	0.16	10,000	0.08	2,000	0.003	70
Fiama Total Mineral Resource	3,200,000	1.29	130,000	0.18	20,000	0.09	3,000	0.00	130
GEO-01 Main Zone Total Indicated	2,560,000	1.01	83,000	0.08	7,000	0.02	500	0.002	60
GEO-01 Main Zone Total Inferred	700,000	1.51	34,000	0.19	4,000	0.07	500	0.002	20
GEO-01 Main Zone Total Mineral Resource	3,300,000	1.11	120,000	0.10	11,000	0.03	1,000	0.00	70
Minella Total Indicated	300,000	0.95	11,000	0.26	9,000	0.16	2,000	0.005	500
Minella Total Inferred	390,000	1.09	17,000	0.36	14,000	0.21	4,000	0.004	800
Minella Total Mineral Resource	690,000	1.03	29,000	0.31	23,000	0.19	7,000	0.00	1,300
Rizzo Total Mineral Resource (Inferred)	501,000	0.76	12,000	0.53	9,000	0.28	1,000	0.01	50
GEO-01 Central Total Indicated	26,000	0.63	500	0.16	140	0.02	10	0.000	-
GEO-01 Central Total Inferred	87,000	0.86	2,000	0.19	530	0.08	100	0.003	3
GEO-01 Central Total Mineral Resource	113,000	0.81	3,000	0.18	700	0.07	100	0.00	3
GEO-01 South Total Mineral Resource (Inferred)	138,000	1.08	5,000	0.12	500	0.06	100	0.01	10
GEO-01 Area Total Indicated Resource	4,000,000	1.12	144,500	0.23	30,000	0.09	3,500	0.005	610
GEO-01 Area Total Inferred Resource	3,900,000	1.20	150,000	0.32	40,000	0.20	7,700	0.005	953
GEO-01 Area Total Mineral Resource	7,900,000	1.16	294,500	0.28	70,000	0.14	11,200	0.005	1,560
Sundown Total Indicated Resource	550,000	1.31	23,000	0.50	9,000	0.25	1,400	0.04	200
Sundown Total Inferred Resource	540,000	1.68	29,000	0.18	3,000	0.11	600	0.05	260
Sundown Total Mineral Resource	1,100,000	1.49	53,000	0.34	12,000	0.18	2,000	0.04	500
Minyari South Total Indicated Resource	200,000	2.93	19,000	0.54	3,500	0.28	600	0.03	50
Minyari South Total Inferred Resource	650,000	1.24	26,000	0.23	5,000	0.10	700	0.02	120
Minyari South Total Mineral Resource	860,000	1.64	45,000	0.30	8,000	0.14	1,200	0.02	170
Minyari North Total Mineral Resource (Inferred)	675,000	0.95	21,000	0.14	3,000	0.06	400	0.01	70
WACA West Total Mineral Resource (Inferred)	314,000	1.26	13,000	0.86	9,000	0.06	200	0.00	5
MINYARI DOME TOTAL INDICATED MINERAL RESOURCE	42,000,000	1.61	2,200,000	0.49	656,000	0.19	77,000	0.03	12,000
MINYARI DOME TOTAL INFERRED MINERAL RESOURCE	9,000,000	1.25	375,000	0.24	73,000	0.11	10,000	0.01	1,000
MINYARI DOME TOTAL MINERAL RESOURCE	51,000,000	1.54	2,540,000	0.44	729,000	0.17	87,000	0.03	13,000
SATELLITE DEPOSIT MINERAL RESOURCES⁴									
Tim's Dome Total Mineral Resource (Inferred)	5,000,000	0.70	110,000						
Chicken Ranch Total Mineral Resource (Inferred)	1,200,000	1.23	49,000						
RPS Total Mineral Resource (Inferred)	11,000,000	0.64	230,000	0.42	235,000	0.03	3,600		
MINYARI PROJECT TOTAL INDICATED MINERAL RESOURCE	42,000,000	1.61	2,200,000	0.49	656,000	0.19	77,000	0.03	12,000
MINYARI PROJECT TOTAL INFERRED MINERAL RESOURCE	26,200,000	0.89	800,000	0.26	224,000	0.05	14,000	0.01	1,000
MINYARI PROJECT GRAND TOTAL MRE INDICATED + INFERRED	68,000,000	1.33	2,900,000	0.40	880,000	0.13	91,000	0.03	13,000

Notes for the Minyari Project MRE Table above:

1. Rounding of numbers may cause apparent discrepancies in totals.
2. For full details of the Minyari Project Mineral Resources Estimate, please refer to ASX announcements dated: 2 April 2026 entitled "Minyari Project Resource Grows to 3.6 Moz Gold Equivalent", 18 December 2025 entitled "Minyari Development Resource Grows to 3.3Moz Gold Equivalent", 21 May 2025 entitled "Minyari Project Resource Grows by 100 koz to 2.5 Moz of Gold", and 17 September 2024 entitled "100% Owned Minyari Dome Project Grows by 573,000 Oz of Gold".
3. The Minyari Dome MRE has been reported within optimised open pit shells at a cut-off grade of 0.3 g/t gold and within optimised (MSO) underground stopes with a Net Smelter Return (NSR) \geq A\$100, using metal prices of US\$5,000/oz gold, A\$65 silver and AUD/USD of 0.65 and cost and revenue assumptions.
4. The satellite deposits Tim's Dome, Chicken Ranch and RPS MREs have been reported at cut-off grades above 0.3 g/t gold which assumes open pit mining.
5. The Minyari Project and its Mineral Resource are 100% owned by Antipa Minerals Ltd.

Gold Metal Equivalent Information - Minyari Dome Mineral Resource Gold Equivalent reporting cut-off grade:

The 0.4 g/t and 1.5 g/t Aueq cut-off grades assume open pit and underground mining, respectively.

A gold equivalent grade (**Aueq**) has been calculated from individual gold, copper, silver, and cobalt grades. This equivalent grade has been calculated and declared in accordance with Clause 50 of the JORC Code (2012) that it is the Company's opinion that all metals included in this metal equivalent calculation have reasonable potential to be recovered and sold, using the following parameters:

- The metal prices used for the calculation are as follows:
 - US\$ 2,030 /oz gold
 - US\$ 4.06 / lb copper
 - US\$ 24.50 /oz silver
 - US\$ 49,701 per tonne cobalt
- An exchange rate (A\$:US\$) of 0.700 was assumed.
- Metallurgical recoveries for by-product metals, based upon Antipa test-work in 2017 and 2018, are assumed as follows:
 - Gold = 88.0% Copper = 85.0%, Silver = 85%, Cobalt = 68%
- The gold equivalent formula, based upon the above commodity prices, exchange rate and recoveries, is thus:
 - **Aueq** = (Au g/t) + (Ag g/t * 0.012) + (Cu % * 1.32) + (Co % * 5.88)

For personal use only