

Quarterly Activities Report

For the three months ended 31 March 2026

29 April 2026

HIGHLIGHTS

- Lefroy Exploration Limited (Lefroy) progressed key milestones for its profit-sharing mining agreement with BML Ventures Pty Ltd (BML) for the Lucky Strike Gold Deposit, 60km southeast of Kalgoorlie, which contains a total MRE of 1.27 Mt @ 1.95 g/t Au for 79,600 ounces.
- First gold produced at Lucky Strike during the March quarter.
- Lucky Strike first toll milling campaign processed a total of 31,796 dry tonnes for a reconciled head grade of 1.42 g/t Au for 1392 recovered ounces of gold, with a calculated reconciled gold recovery of 96.2 %.
- Stockpiles continued to grow at Lucky Strike, with an additional 13,069 ore tonnes on surface building for future toll milling parcels.
- Drilling at Lucky Strike South highlights strong potential for Stage 2 South Pit.
- Resource extension drilling at Burns Gold Project confirms untested growth potential.
- Strengthened cash position with third cash advance instalment of \$0.5 million received via Profit Cash Advance Facility Agreement with BML.

Lefroy Exploration Limited (ASX:LEX) (**Lefroy** or **the Company**) is pleased to present its quarterly activities report for the three months ended 31 March 2026.

LEFROY MANAGING DIRECTOR, GRAEME GRIBBIN, COMMENTED

“This quarter marks a defining milestone for Lefroy as we officially transitioned from explorer to producer, delivering first gold from the Lucky Strike Gold Mine.

“While we progress additional toll milling opportunities for the growing stockpiles at Lucky Strike to unlock value for our shareholders, we remain equally focused on the broader growth of our portfolio. Strong drilling results at Lucky Strike South and the Burns Gold Project continue to highlight significant untested upside and resource extension potential.

“With a strengthened cash position and advanced discussions underway to further develop our gold deposits, Lefroy is well-positioned to realise the full potential of our one million ounce resource base.”

Lucky Strike Gold Mine

First Gold Produced at Lucky Strike

During the quarter, the Company progressed the Lucky Strike Gold Mine (Lucky Strike) through its first toll milling campaign to first gold production.

Lucky Strike contains an MRE of 1.27 Mt @ 1.95 g/t Au for 79,600 ounces (Indicated 0.70Mt @ 1.93g/t Au for 43,400 oz. Inferred 0.57Mt @ 1.97g/t for 36,200 oz).

The material commercial terms of the Profit-Sharing Agreement with BML Ventures Pty Ltd¹ include a profit-sharing split of LEX 50% and BML 50%. BML is authorised and responsible for the mine site and acts as the statutory Mine Operator responsible for all mining activities at Lucky Strike. BML is responsible for funding all capital and operating costs.

During the quarter, Lefroy was pleased to announce that the mining of first ore panels had commenced at Lucky Strike² and subsequently that toll milling was underway³ at the FMR Investments Greenfields Mill in Coolgardie.

First gold was produced during the quarter, with an initial three gold doré bars delivered to the Perth Mint Refinery⁴ weighing 27.2kg for an estimated (unreconciled) 584oz Au.



Figure 1: Lucky Strike Stage 1 Pit, April 2026

¹ ASX Announcement 12 Feb 2025 – LEX Executes Agreement with BML to Mine Lucky Strike

² ASX Announcement 20 January 2026 – Mining of First Ore Underway at Lucky Strike Gold Deposit

³ ASX Announcement 12 February 2026 – First Toll Milling Underway from Lucky Strike Gold Mine

⁴ ASX Announcement 23 February 2026- First Gold Produced from the Lucky Strike Gold Mine

February Toll Milling Campaign

The Company announced that a total of 1392 reconciled ounces of gold was recovered resulting from the first toll milling campaign of ore from Lucky Strike in February⁵.

Mill reconciliation calculations were completed and verified, with the first toll milling campaign processing a total of 31,796 dry tonnes for a reconciled head grade of 1.42 g/t Au for 1392 recovered ounces of gold. The calculated reconciled gold recovery was 96.2 %.

Importantly and significantly, the Company reported that both the mine claim to mill and additionally the resource to mine claim grades both reconciled strongly, with positive reconciliation reported in both instances.

The positive reconciliations provide additional reassurances that both the Company mineral resource estimate for Lucky Strike along with the grade control practices supporting the mine (claimed) grade are sound and robust.

Lucky Strike Mining Operations Progress

Mining profit share partner BML Ventures continues to advance mining activities at the Lucky Strike Gold Mine, with ore stockpiles growing to a total of 13,069 ore tonnes in support of subsequent toll milling allotments being secured and scheduled. The Company is engaged in advanced negotiations to secure toll milling slots for a further 250,000 ore tonnes from Lucky Strike.

BML Ventures continues to fund all upfront costs and expenses related to mining and operating the Lucky Strike Gold Mine, with all revenue from the first toll milling parcel used to repay a substantial portion of these incurred costs. Future toll milling parcels from Lucky Strike will allow surplus cash from the project to be shared equally 50:50 between BML and Lefroy.

Lucky Strike Expansion Potential – Stage 2 Pit

During the quarter, the Company announced the completion of a second phase of grade control drilling, targeting potential for a Stage 2 South Pit.

Grade control and exploration drilling to the south was designed to confirm and refine the known mineralisation resource envelopes while also to understand the potential for additional mineralisation corridors along the north and eastern flanks of the proposed South Pit, predominantly within the top 50-70m from surface (Figure 2)

⁵ ASX Announcement 9 April 2026 – Lucky Strike Reveals Positive Mining and Exploration Results

Notable intersections returned which validated the geological and mineralisation interpretation of the southern Lucky Strike deposit included:

- **16m @ 3.39 g/t Au from 127m, incl 2m @ 11.09 g/t Au from 138m** (LEFR1043)
- **11m @ 2.92 g/t Au from 41m, incl 5m @ 4.55 g/t Au from 42m** (LEFR1058)
- **17m @ 1.64 g/t Au from 43m, incl 1m @ 10.9 g/t Au from 46m** (LEFR1075)
- **11m @ 2.85 g/t Au from 49m, incl 1m @ 11.5 g/t Au from 50m** (LEFR1047)

Furthermore, the Company confirmed that several significant intersections were recorded well outside the current resource wireframe, with notable intersections including:

- **3m @ 7.18 g/t Au from 26m, incl 1m @ 18.3 g/t Au from 26m** (LEFR1069)
- **8m @ 1.97 g/t Au from 78m, incl 1m @ 7.83 g/t Au from 78m** (LEFR971)
- **2m @ 8.42 g/t Au from 26m, incl 1m @ 12.1 g/t Au from 26m** (LEFR989)

These assay results underpin the strong exploration upside and growth potential of the Lucky Strike deposit up plunge from known resource envelopes. Shallow intercepts along the eastern edge of the proposed southern pit further highlight the potential for additional growth to the resource at Lucky Strike both along strike and as new lodes parallel to existing resource envelopes.

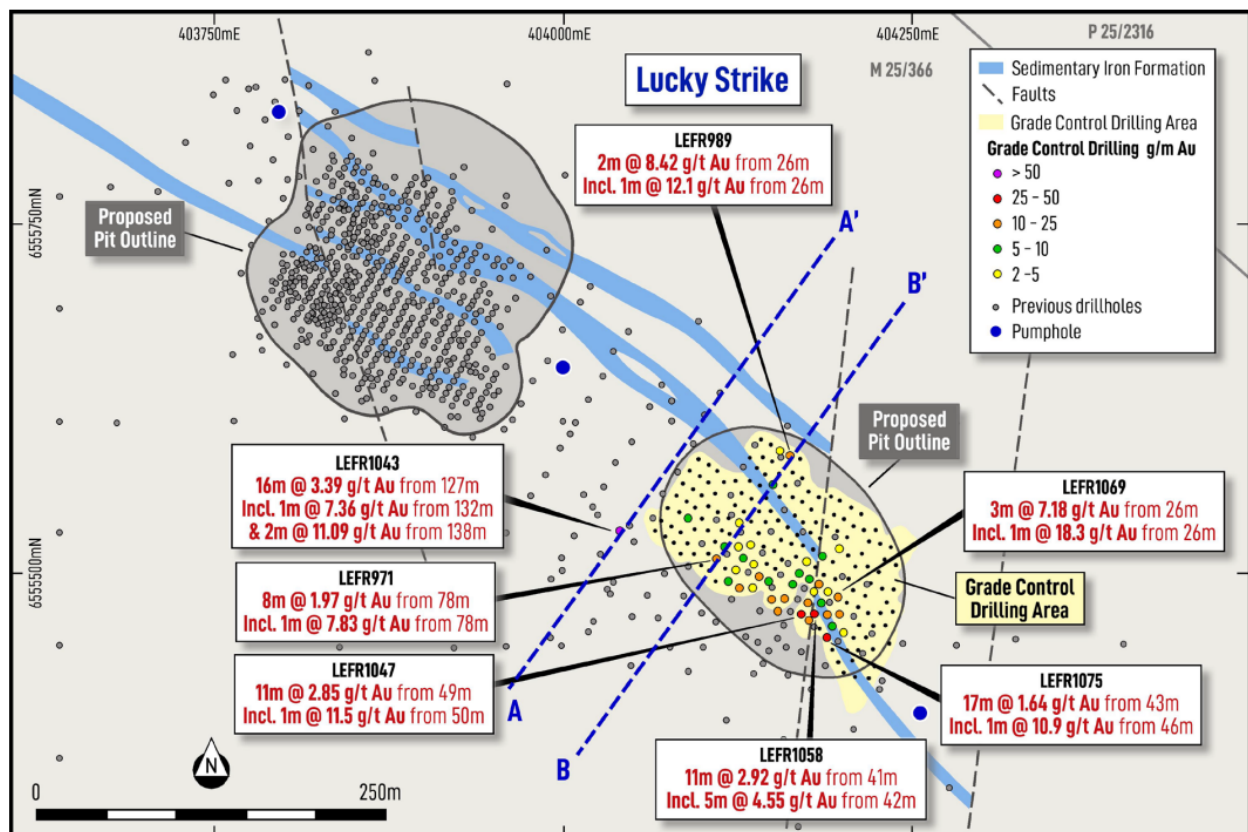


Figure 2: Grade Control Drilling and significant assay results targeting the proposed South Pit at Lucky Strike.

Burns Central Deposit: Unlocking the High-Grade Gold Potential

The Burns Deposit lies within the broader Lefroy Gold Project located 70km southeast of Kalgoorlie (Figure 5), proximal to the St Ives gold camp (Gold Fields Ltd JSE: GFI) and the Daisy Milano and Mt Monger gold operations (Vault Minerals Ltd ASX: VAU).

The Burns Central Mineral Resource Estimate (MRE) contains a significant, structurally controlled high-grade gold zone⁶, including 4.22Mt @ 1.18 g/t Au for 159,285 contained ounces (Table 1), reported within 200m of surface.

The Company completed a drilling program at Burns⁷ with two aims; assess the potential for resource extensions, and also to complete confirmatory metallurgical test work.

Burns Resource Extension Drilling Confirms Untested Growth Potential

During the quarter, reverse circulation (RC) drilling was completed, targeting the high-grade gold corridor at Burns Central⁸. Drilling was performed across three drill sections, with a specialist RC lake rig, stepping out on 50m spaced sections immediately north of the existing Burns mineral resource.

In total, 10 holes were completed, for 1681 metres. Highlights (Figures 3 and 4) included:

- **5m @ 1.6 g/t Au from 79m, incl 1m @ 5.31 g/t Au from 83m (LRR029), and**
- **7m @ 0.66 g/t Au from 30m, incl 2m @ 1.16 g/t Au from 32m (LRR027)**

Drilling confirmed the existing Burns geological and mineralisation model, with the main mineral system continuing to extend and shallow to the north. The Company will consider future drilling programs to explore the untested growth potential at Burns (Figure 4).

Burns Metallurgical Diamond Drill Program Completed

During the quarter, Lefroy reported results from a diamond drill program aimed at confirming previous preliminary metallurgical test work on the Burns Deposit.

This prior metallurgical test work⁹ confirmed significant gravity recoverable gold averaging 41%, with total leach recoveries averaging approximately 97% (refer ASX release 3 October 2024) providing confidence that the samples tested are free-milling and amenable to recovery through conventional CIL processing circuits.

The diamond drilling program was completed in December 2025 and consisted of a single HQ sized, 270m diamond hole (LEFD010), which successfully intersected the high-grade

⁶ ASX Announcement 3 October 2024 – High Grade Shallow Resource to unlock value at Burns Central

⁷ ASX Announcement 23 October 2025 – Burns drilling targets near surface high-grade gold potential

⁸ ASX Announcement 9 December 2025 - Resource extension drilling underway at Burns Gold Deposit

⁹ ASX Announcement 3 October 2024 - High Grade Shallow Resource to unlock value at Burns Central

core of Burns¹⁰. Several significant high-grade gold intersections were returned (Figures 3 and 4), with notable intersections including:

- **20.87m @ 2.69 g/t Au from 131.13m, incl 3.87m @ 7.09 g/t Au from 132.54m**
- **6.4m @ 2.59 g/t Au from 191m, incl 0.93m @ 10.6 g/t Au from 196.07m**
- **0.38m @ 15.3 g/t Au from 245m**

Metallurgical RC Drilling Results

Following the completion of diamond drill hole LEFD010, it was noted that a localised section of the oxide zone was stripped by a paleochannel sand sequence and subsequently absent from this drill hole.

To ensure oxide material was available as part of this metallurgical test work program at Burns, an additional reverse circulation drill hole (LRR026) was designed and drilled through a portion of oxide mineralisation (Figures 3 and 4).

Exceptional results were returned from this drill hole, also confirming and validating the Burns resource model within the oxide zone. High-grade results were returned, with significant results within LRR026 including:

- **30m @ 5.76 g/t Au from 24m, incl 5m @ 17.3 g/t Au from 44m, and**
- **7m @ 1.15 g/t Au from 71m, incl 2m @ 2.9 g/t Au from 76m**

Oxide mineralisation composite samples from LRR026 along with fresh mineralisation intervals from LEFD010 were submitted for definitive metallurgical test work.

Full metallurgical test results are pending and are now scheduled to be reported early in the June 2026 quarter.

¹⁰ ASX Announcement 8 January 2026 - Drilling Confirms High-Grade Gold Zone at Burns Gold Deposit

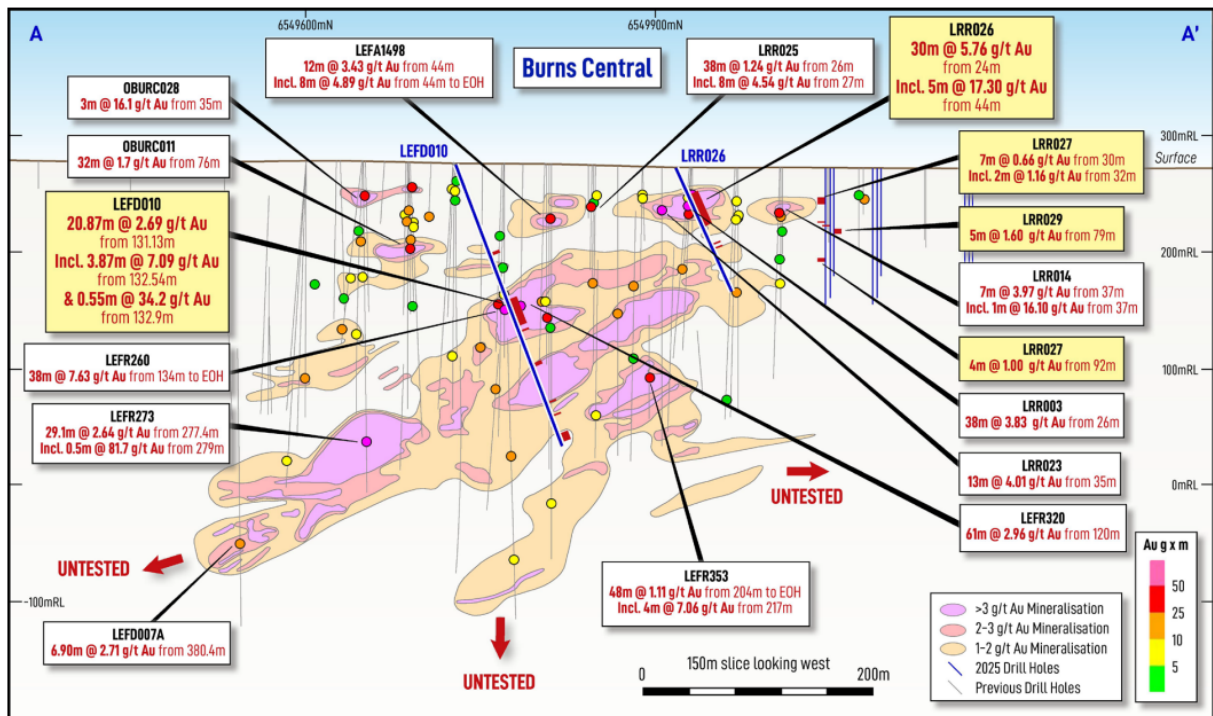


Figure 3: Burns Central Resource (Long Section View looking west) with significant diamond and RC assay results.

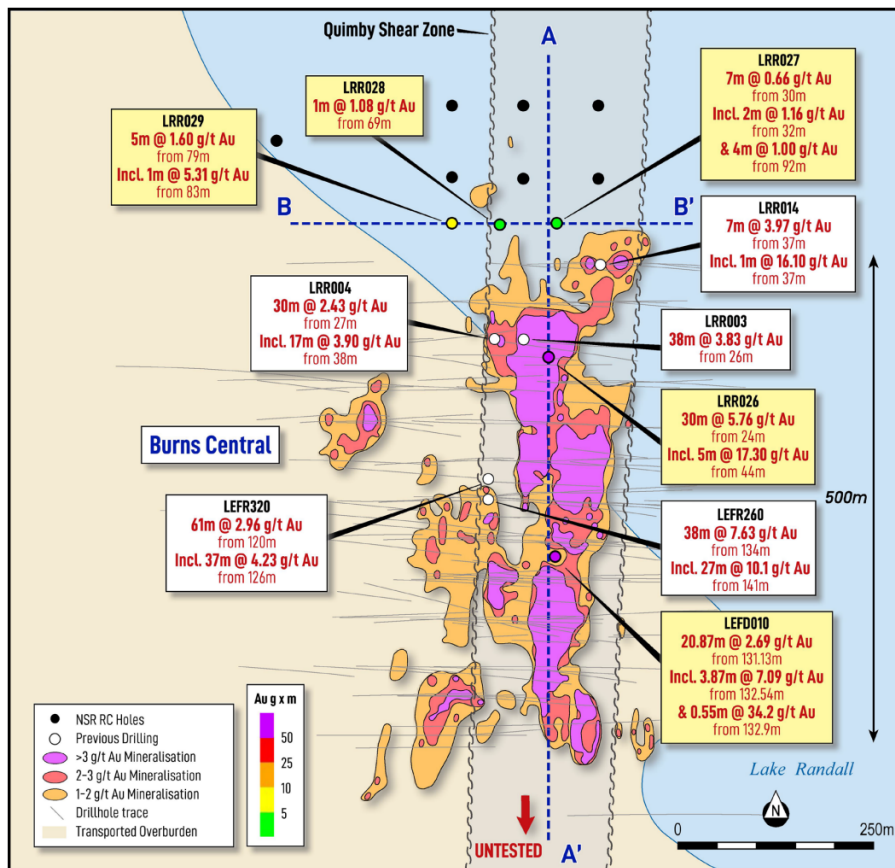


Figure 4: Burns Central Resource (Plan View) with significant diamond and RC assay results

CORPORATE

Appointment of Managing Director

Lefroy was pleased to announce the appointment of Mr Graeme Gribbin as Managing Director of the Company¹¹, effective 27 February 2026.

Mr Gribbin, who has held the position of Chief Executive Officer at Lefroy since February 2024, has been instrumental in several developments that have greatly enhanced shareholder value. These include the acquisition of the 439koz Mt Martin Gold deposit and the completion of the Profit-Sharing Agreement with BML Ventures resulting in the commencement of mining and toll processing of ore from the Company's Lucky Strike gold deposit.

Cash Advance from BML

During the quarter, Lefroy further consolidated its cash position by receiving a third cash advance instalment¹² of \$0.5 million from BML Ventures Pty Ltd (BML) under the Profit Cash Advance Facility Agreement of \$2.5 million (Facility Agreement)¹³ agreed in July 2025. Funding provided to date under The Facility Agreement now totals \$2.5 million.

Cash Position

As at 31 March 2026, the Company had cash reserves of \$1.42 million and no debt (refer to section 4.6 of Appendix 5B March 2026 quarterly cash flow report).

During the March 2026 quarter, the Company's total outgoings on its operating activities were \$507k (refer to section 1.9 of the Appendix 5B).

Net cash used in investing activities was \$361k, which was primarily attributed to exploration and evaluation (refer to section 2.6 of Appendix 5B).

¹¹ ASX Announcement 27 February 2026 – Appointment of Managing Director

¹² ASX Announcement 9 April 2026 - Lucky Strike Reveals Positive Mining and Exploration Results

¹³ ASX Announcement 16 July 2025 - Lefroy Secures Funds with BML Profit Cash Advance Agreement

SIGNIFICANT ASX ANNOUNCEMENTS

The Company released a number of ASX announcements relating to exploration and mining activities in the last quarter and post-quarter end.

The following announcements were lodged with the ASX and further details (including supporting JORC Tables) for each of the sections noted in this announcement can be found in the following releases. The Company confirms that it is not aware of any new information or data that materially affects the information included in the original market announcements. In the case of all Mineral Resource Estimate's (MRE), the Company confirms that all material assumptions and technical parameters underpinning the estimates continue to apply and have not materially changed.

8 January 2026 – Drilling Confirms High-Grade Gold Zone at Burns Gold Deposit

20 January 2026 – Mining of First Ore Underway at Lucky Strike Gold Deposit

12 February 2026 – First Toll Milling Underway from Lucky Strike Gold Mine

23 February 2026 – First Gold Produced from the Lucky Strike Gold Mine

27 February 2026 – Appointment of Managing Director

9 April 2026 - Lucky Strike Reveals Positive Mining and Exploration Results.

For further information please contact:

INVESTORS

Graeme Gribbin – CEO
Lefroy Exploration
E. ggribbin@lestroyex.com
P. +61 8 9321 0984

More details: www.lestroyex.com

MEDIA

Fiona Marshall
White Noise Communications
E. fiona@whitenoisecomms.com
P: +61 400 512 109

For personal use only

DISCLAIMER CAUTION REGARDING FORWARD-LOOKING INFORMATION

This document contains forward-looking statements concerning Lefroy Exploration Limited. Forward-looking statements are not statements of historical fact and actual events and results may differ materially from those described in the forward-looking statements as a result of a variety of risks, uncertainties and other factors. Forward-looking statements are inherently subject to business, economic, competitive, political and social uncertainties and contingencies. Many factors could cause the Company's actual results to differ materially from those expressed or implied in any forward-looking information provided by the Company, or on behalf of, the Company. Such factors include, among other things, risks relating to additional funding requirements, metal prices, exploration, development and operating risks, competition, production risks, regulatory, including environmental regulation and liability and potential title disputes.

Forward-looking statements in this document are based on the Company's beliefs, opinions and estimates of Lefroy Exploration Limited as of the dates the forward-looking statements are made, and no obligation is assumed to update forward-looking statements if these beliefs, opinions and estimates should change or to reflect other future developments.

COMPETENT PERSON STATEMENT

The information in this announcement that relates to exploration targets and exploration results is based on information compiled by Graeme Gribbin, a competent person who is a member of the Australian Institute of Geoscientists (AIG). Mr Gribbin is employed by Lefroy Exploration Limited. Mr Gribbin has sufficient experience that is relevant to the style of mineralisation and type of deposits under consideration and to the activity being undertaken to qualify as a Competent Person as defined in the 2012 edition of the JORC Code. Mr Gribbin consents to the inclusion in this announcement of the matters based on his work in the form and context in which it appears.

For personal use only

ABOUT LEFROY EXPLORATION

Lefroy Exploration Limited (ASX:LEX) is an active West Australian exploration company focused on developing its flagship Lefroy Project (Figure 5), a contiguous land package of 635km² located in the heart of the world-class Kalgoorlie and Kambalda gold and nickel mining districts; and the Lake Johnston Project 120km west of Norseman.

Lefroy is pursuing a low-cost gold production strategy through profit share mining agreements on its shallow, high-grade gold deposits. The company's Lucky Strike Deposit with 79,600oz is subject to the first of such agreements, with mining underway and production on track for early 2026. Additional deposits Mt Martin (439,000oz at 1.47g/t Au) and Burns Central (159,285oz at 1.18g/t Au) offer additional potential for similar agreements and show significant resource growth potential through ongoing exploration.

With over one million ounces in resources and a zero-cost development pathway, LEX is well-positioned to generate cash flow and advance its broader portfolio.

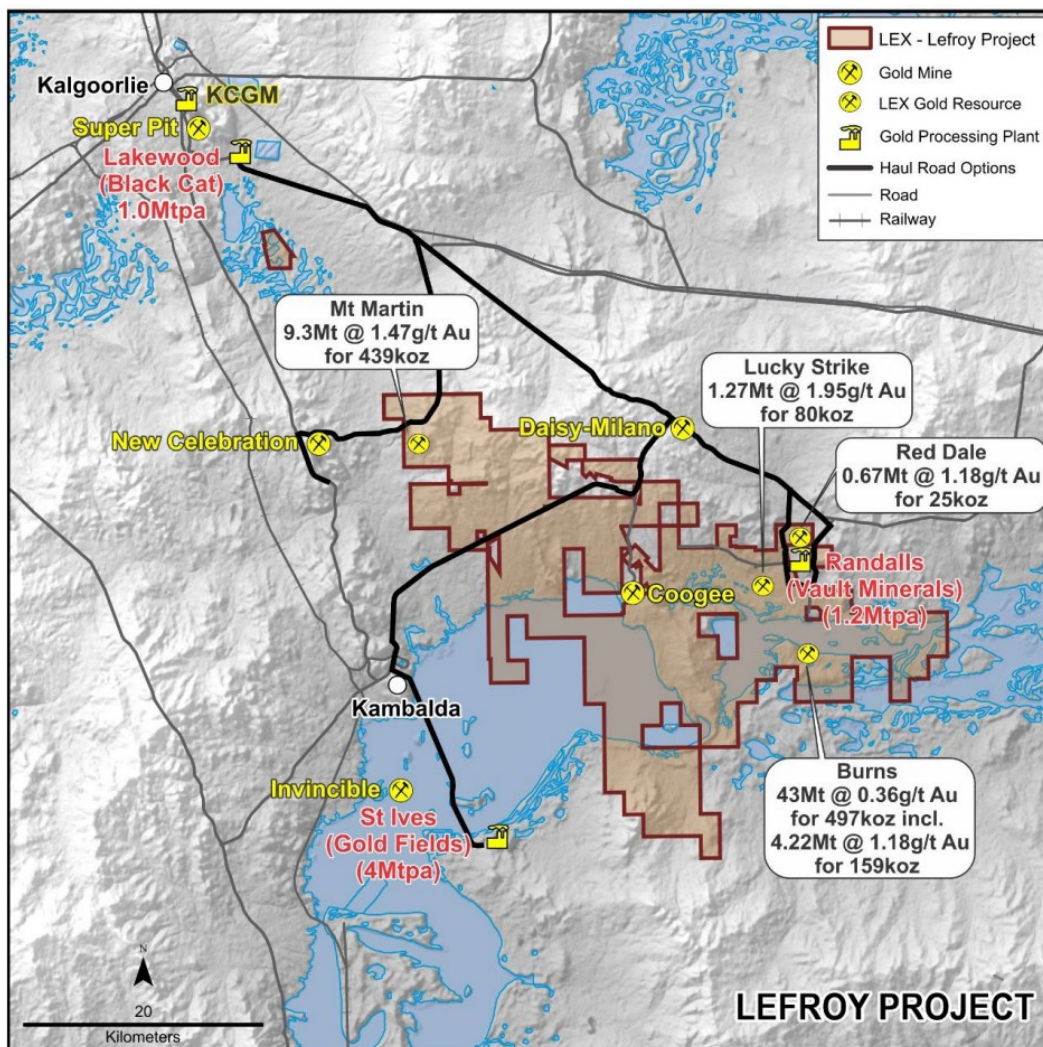


Figure 5: Regional location map of the Lefroy Project

Table 1: Total Indicated and Inferred Mineral Resources (small discrepancies may occur due to the effect of rounding)

Orogenic Gold Style									
Deposit	Indicated			Inferred			Total Resource		
	Mt	Au (g/t)	Oz	Mt	Au (g/t)	Oz	Mt	Au (g/t)	Oz
Red Dale	0.64	1.21	24,660	0.03	0.60	570	0.67	1.18	25,230
Lucky Strike	0.70	1.93	43,400	0.57	1.97	36,200	1.27	1.95	79,600
Mt Martin	5.60	1.40	247,500	3.69	1.61	191,500	9.29	1.47	439,000
TOTAL	6.94	1.41	315,560	4.29	1.66	228,270	11.23	1.51	543,830

Porphyry Gold-Copper Style														
Deposit	Indicated					Inferred					Total Resource			
	Mt	Au (g/t)	Cu (%)	Au (Oz)	Cu (t)	Mt	Au (g/t)	Cu (%)	Au (Oz)	Cu (t)	Mt	Au (g/t)	Au (Oz)	Cu (t)
Burns Central	32.31	0.38	0.16	394,308	50,253	10.65	0.3	0.08	103,165	8,047	42.96	0.36	497,472	58,300
Total	32.31	0.38	0.16	394,308	50,253	10.65	0.3	0.08	103,165	8,047	42.96	0.36	497,472	58,300

Nickel									
Deposit	Indicated			Inferred			Total Resource		
	tonnes	Ni (%)	Ni metal	tonnes	Ni (%)	Ni metal	tonnes	Ni (%)	Ni metal
Goodyear	-	-	-	392,000	3.78	14,780	392,000	3.78	14,780
TOTAL	-	-	-	392,000	3.78	14,780	392,000	3.78	14,780

LEFROY EXPLORATION – TENEMENT SCHEDULE (as at 31 March 2026)

Tenement Id	Project	Status	Holder	Interest %
E15/1447	Western Lefroy JV	Live	HOGANS RESOURCES PTY LTD	100(1)
E15/1615	Western Lefroy JV	Live	HOGANS RESOURCES PTY LTD	100(1)
E26/131	Western Lefroy JV	Live	HOGANS RESOURCES PTY LTD	100(1)
E26/134	Western Lefroy JV	Live	HOGANS RESOURCES PTY LTD	100(1)
E26/150	Western Lefroy JV	Live	HOGANS RESOURCES PTY LTD	100(1)
E26/184	Western Lefroy JV	Live	HOGANS RESOURCES PTY LTD	100(1)
E26/193	Western Lefroy JV	Live	HOGANS RESOURCES PTY LTD	100(1)
M26/842	Western Lefroy JV	Live	HOGANS RESOURCES PTY LTD	100(1)
M26/850	Western Lefroy JV	Pending	HOGANS RESOURCES PTY LTD	100(1)
M26/851	Western Lefroy JV	Pending	HOGANS RESOURCES PTY LTD	100(1)
P26/3764	Western Lefroy JV	Live	HOGANS RESOURCES PTY LTD	100(1)
P26/3765	Western Lefroy JV	Live	HOGANS RESOURCES PTY LTD	100(1)
E15/1497	Lefroy	Live	MONGER EXPLORATION PTY LTD	100(1)
E15/1715	Lefroy	Live	MONGER EXPLORATION PTY LTD	100(1)
E15/1954	Lefroy	Live	MONGER EXPLORATION PTY LTD	100(1)
E15/1955	Lefroy	Live	MONGER EXPLORATION PTY LTD	100(1)
E25/517	Lefroy	Live	MONGER EXPLORATION PTY LTD	100(1)
E25/518	Lefroy	Live	MONGER EXPLORATION PTY LTD	100(1)
E25/524	Lefroy	Live	MONGER EXPLORATION PTY LTD	100(1)
E25/587	Lefroy	Live	MONGER EXPLORATION PTY LTD	100(1)
E26/176	Lefroy	Live	MONGER EXPLORATION PTY LTD	100(1)
E26/182	Lefroy	Live	MONGER EXPLORATION PTY LTD	100(1)
E26/183	Lefroy	Live	MONGER EXPLORATION PTY LTD	100(1)
E26/195	Lefroy	Live	MONGER EXPLORATION PTY LTD	100(1)
E26/240	Lefroy	Live	MONGER EXPLORATION PTY LTD	100(1)
E26/241	Lefroy	Live	MONGER EXPLORATION PTY LTD	100(1)
E26/260	Lefroy	Live	MONGER EXPLORATION PTY LTD	100(1)
E26/261	Lefroy	Live	MONGER EXPLORATION PTY LTD	100(1)
E26/264	Lefroy	Live	MONGER EXPLORATION PTY LTD	100(1)
E26/270	Lefroy	Pending	MONGER EXPLORATION PTY LTD	100(1)
L15/527	Lefroy	Pending	MONGER EXPLORATION PTY LTD	100(1)
L25/61	Lefroy	Pending	MONGER EXPLORATION PTY LTD	100(1)
L25/63	Lefroy	Live	MONGER EXPLORATION PTY LTD	100(1)
L25/70	Lefroy	Live	MONGER EXPLORATION PTY LTD	100(1)
L25/71	Lefroy	Pending	MONGER EXPLORATION PTY LTD	100(1)

Tenement Id	Project	Status	Holder	Interest %
L25/74	Lefroy	Pending	MONGER EXPLORATION PTY LTD	100(1)
L26/317	Lefroy	Live	MONGER EXPLORATION PTY LTD	100(1)
L26/318	Lefroy	Pending	MONGER EXPLORATION PTY LTD	100(1)
M15/1907	Lefroy	Pending	MONGER EXPLORATION PTY LTD	100(1)
M25/362	Lefroy	Live	MONGER EXPLORATION PTY LTD	100(1)
M25/363	Lefroy	Live	MONGER EXPLORATION PTY LTD	100(1)
M25/366	Lefroy	Live	MONGER EXPLORATION PTY LTD	100(1)
M25/379	Lefroy	Pending	MONGER EXPLORATION PTY LTD	100(1)
P25/2316	Lefroy	Live	MONGER EXPLORATION PTY LTD	100(1)
P25/2317	Lefroy	Live	MONGER EXPLORATION PTY LTD	100(1)
P25/2488	Lefroy	Live	MONGER EXPLORATION PTY LTD	100(1)
P25/2855	Lefroy	Live	MONGER EXPLORATION PTY LTD	100(1)
P25/2889	Lefroy	Pending	MONGER EXPLORATION PTY LTD	100(1)
P26/4391	Lefroy	Live	MONGER EXPLORATION PTY LTD	100(1)
P26/4392	Lefroy	Live	MONGER EXPLORATION PTY LTD	100(1)
P26/4393	Lefroy	Live	MONGER EXPLORATION PTY LTD	100(1)
P26/4394	Lefroy	Live	MONGER EXPLORATION PTY LTD	100(1)
P26/4423	Lefroy	Live	MONGER EXPLORATION PTY LTD	100(1)
P26/4437	Lefroy	Live	MONGER EXPLORATION PTY LTD	100(1)
P26/4438	Lefroy	Live	MONGER EXPLORATION PTY LTD	100(1)
P26/4798	Lefroy	Live	MONGER EXPLORATION PTY LTD	100(1)
P26/4799	Lefroy	Live	MONGER EXPLORATION PTY LTD	100(1)
P26/4800	Lefroy	Live	MONGER EXPLORATION PTY LTD	100(1)
E63/2395	Lake Johnston	Live	MONGER EXPLORATION PTY LTD	100(1)
E63/2396	Lake Johnston	Live	MONGER EXPLORATION PTY LTD	100(1)
E63/2402	Lake Johnston	Live	MONGER EXPLORATION PTY LTD	100(1)
E74/792	Lake Johnston	Live	MONGER EXPLORATION PTY LTD	100(1)
E63/2073	Lake Johnston	Live	HAMPTON METALS PTY LTD	100(1)
E63/1722	Lake Johnston – CHR (Li rights)	Live	HAMPTON METALS PTY LTD	100(2)
E63/1723	Lake Johnston – CHR (Li rights)	Live	HAMPTON METALS PTY LTD	100(2)
E63/1777	Lake Johnston – CHR (Li rights)	Live	HAMPTON METALS PTY LTD	100(2)

For personal use only

E = Exploration Licence
M = Mining Lease
P = Prospecting Licence
L = Miscellaneous Licence

Notes to accompany tenement listing:

(1) Hogans Resources Pty Ltd, Monger Exploration Pty Ltd and Hampton Metals Pty Ltd are wholly owned subsidiaries of Lefroy Exploration Ltd.

(2) E63/1722, E63/1723 and E63/1777 - Held under title by HMT. Charger Metals NL (ASX CHR) and Lithium Australia NL (ASX:LIT) have the rights to Lithium.

For personal use only