

North Kalgoorlie Hub, WA – Drilling Update

Gorilla makes fourth gold discovery in three weeks at Comet Vale

- New shallow gold discovery at the newly-named Diddy Kong Prospect, located 1km south of the recent Magilla and Donkey Kong discoveries at the Comet Vale Gold Project in WA (part of the 1.2Moz @ 3.7g/t Au North Kalgoorlie Hub):
 - First-pass drilling by Gorilla successfully followed up a historical intercept:
 - **4.0m @ 2.1g/t Au from 91.0m** in ETC005
 - **4.0m @ 5.2g/t Au from 111.0m** in ETC005
 - Multiple shallow gold intercepts returned from initial drilling, with the mineralisation open in all directions:
 - **8.0m @ 3.2g/t Au from 14.0m** in LSEX021
 - **4.0m @ 2.6g/t Au from 64.0m** in LSEX021
 - **4.0m @ 0.7g/t Au from 41.0m** in LSEX018
 - Mineralisation at Diddy Kong is comparable to that seen at the nearby Donkey Kong and Magilla discoveries, and the 350,000oz Lakeview deposit.
 - The mineralisation at Diddy Kong is open along strike with associated soil anomalism extending for more than 1km.
 - An RC drill rig is mobilising to Comet Vale in May to aggressively follow up the shallow Diddy Kong, Magilla and Donkey Kong discoveries.
- Drilling continues across all three Gorilla gold projects, with six drill rigs operating during May 2026 targeting high-grade resource growth and new discoveries.

Gorilla Gold Mines Ltd ('Gorilla', 'GG8' or 'the Company'), is pleased to report another new shallow gold discovery at the 100%-owned Comet Vale Gold Project, located 100km north of Kalgoorlie in WA. Comet Vale forms part of the Company's rapidly expanding North Kalgoorlie Hub, which currently hosts a Mineral Resource of 1.2Moz @ 3.7g/t Au.

The new discovery, named Diddy Kong, is the third shallow discovery in the Lakeview area in the past few weeks and also follows the recent discovery of a high-grade footwall lode at the Sovereign Deposit.

For personal use only

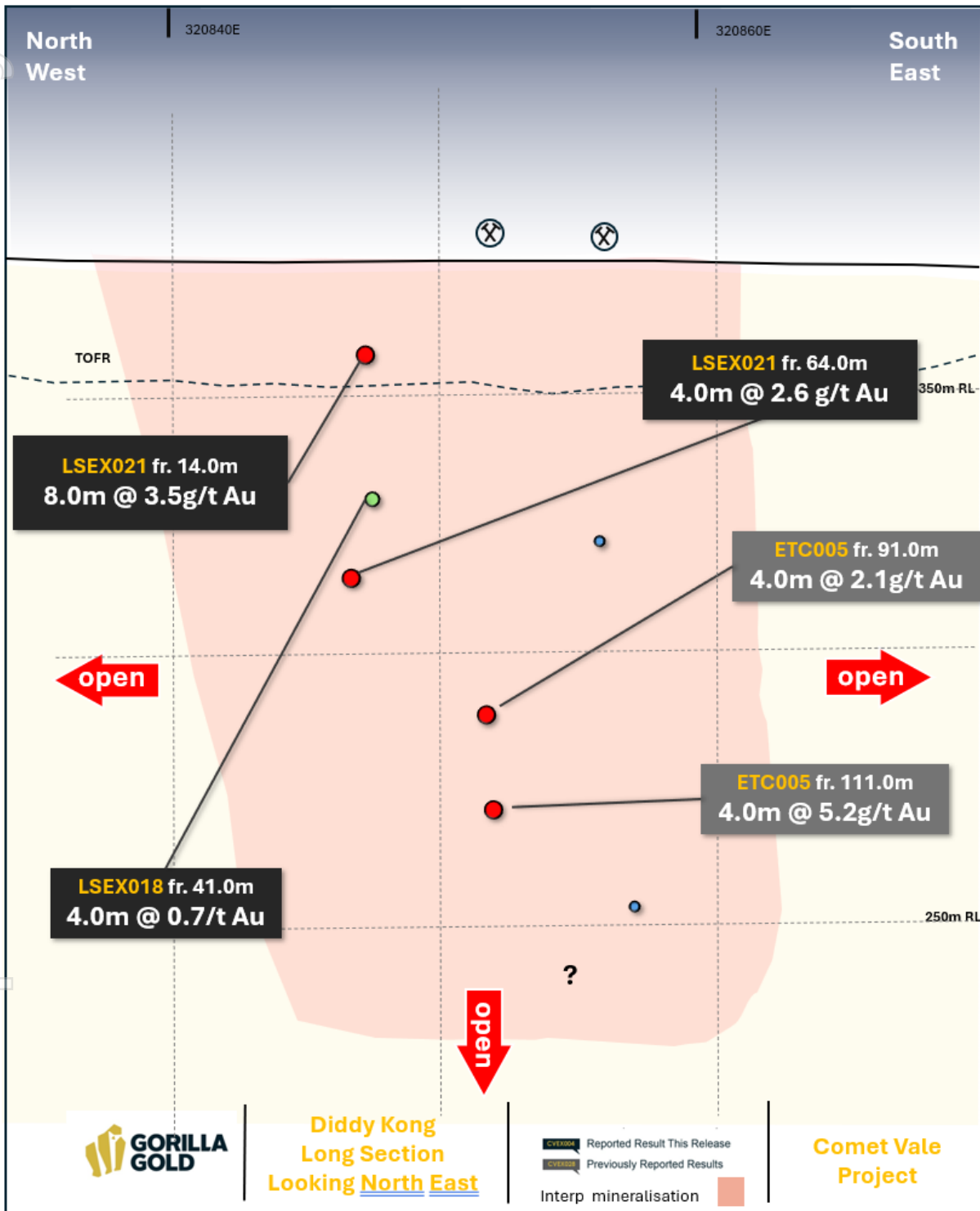


Figure 1. Long Section showing new Diddy Kong Discovery

Gorilla Chief Executive Officer, Charles Hughes, commented:

“Our discovery drilling at Comet Vale continues to deliver exceptional results this year, with Diddy Kong marking our fourth new gold discovery in just three weeks!

Diddy Kong is a shallow gold system with very similar characteristics to the nearby Magilla and Donkey Kong discoveries and the 350,000oz Lakeview deposit. Importantly, the associated soil anomaly extends for around 1km, highlighting the significant upside here.

The discovery of Lakeview last year was a game changer for Gorilla at Comet Vale, and within the space of a few weeks we have identified four completely new positions – each of which has similar potential!

This discovery shows the value of applying modern geological interpretation to historical datasets. Previous operators had intersected mineralisation but drilled in the wrong orientation. By reinterpreting the geology and turning the rig around 180 degrees, we’ve successfully unlocked a new gold system.

It’s an approach which delivered in spades for Spartan Resources at Dalgaranga, and we see similar potential here! In light of this breakthrough, we’ll have an RC rig back this month to aggressively follow up all three shallow discoveries at Magilla, Donkey Kong and Diddy Kong, which are all situated reasonably close together.

Right now, we have an RC rig drilling the Lady Margaret Target, which is actually the original historical gold mine at the Comet Vale Project. We recently finished our second round of drilling at the Happy Jack Discovery, which previously returned 21m @ 11.6g/t from 23m in HJEX005, with assays from this drilling expected in the coming weeks.

We also have two diamond rigs drilling at Sovereign conducting resource growth drilling and following up the exciting new 200 gram-metre footwall discovery announced last week.

There is so much exciting work going on across the North Kalgoorlie Hub and at the Vivien Project.

With established infrastructure, advanced permitting and proximity to multiple processing options, we are well positioned to rapidly unlock value from these exciting new discoveries at Comet Vale.”

Update from the North Kalgoorlie Gold Hub

The North Kalgoorlie Gold Hub has a resource base of 1,200,000oz @ 3.7 g/t Au and is historically under-explored with more than 60km of high priority drill targets. The Hub is composed of the Comet Vale and Mulwarrie Projects, both on granted Mining Licences, close to milling and transport infrastructure.

Gorilla Gold added >1,000,000oz to the resource base of the North Kalgoorlie Hub in CY2025 through drilling the targets it had identified.

Gorilla has an aggressive strategy to 'Discover' further gold resources, 'Define' these resources and 'Develop' the project.

The Comet Vale Project has a Mineral Resource Estimate ('MRE') of 860,000oz @ 3.7 g/t Au and has seen historical gold production of >200,000oz @ >20g/t Au, with underground operations occurring as recently as 2020.

The Comet Vale project lies within granted Mining Leases, adjacent to the Goldfields Highway, in a region with multiple operational gold mills within a 100km radius. The Company has identified a 10km by 3km zone of interrelated structural deformation and mineralisation zones within which the Sovereign shear-zone, King Kong shear-zone, and the Silverback shear-zones are situated.



Figure 2. Location of Kalgoorlie North Hub, showing Mulwarrie and Comet Vale Projects.

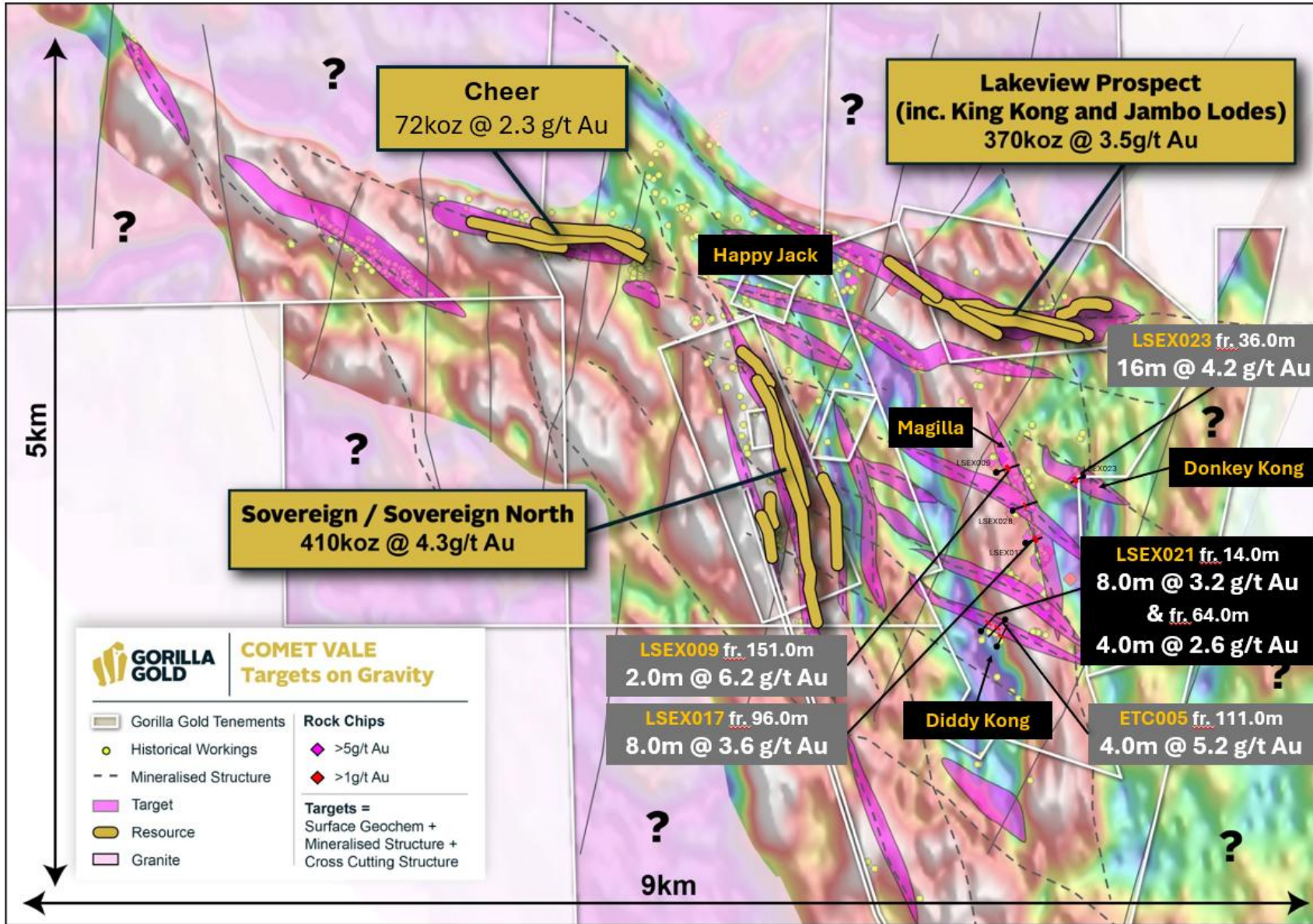


Figure 3. Plan showing target locations at the Comet Vale Project

personal use only

New Shallow gold discovery at Diddy Kong

First pass regional RC discovery drilling has intersected shallow gold mineralisation at the Diddy Kong Discovery. This drilling was following up a historical drill hit from a previous project operator. This is the fourth discovery at the Comet Vale Project in three weeks, after the regional Donkey Kong and Magilla discoveries announced on 27 April 2026 and a new Sovereign footwall discovery on 4 May 2026.

Gold mineralisation in this new discovery is similar to that seen at the Magilla and Donkey Kong discoveries, and similar to the 350,000oz @ 3.5 g/t Au Lakeview deposit.

This discovery is present beneath a 1km gold in soils geochemistry anomaly with historical mine workings present over parts of this length.

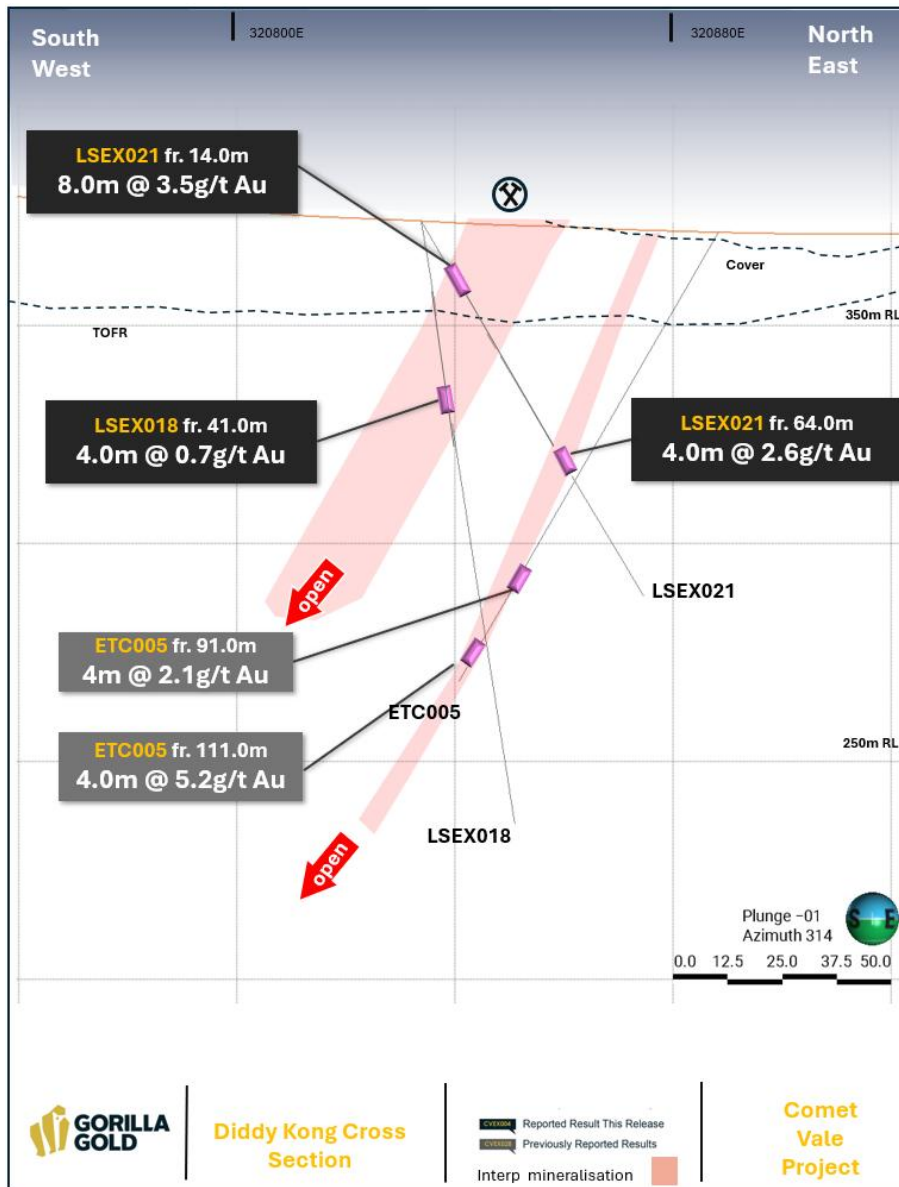


Figure 4. Diddy Kong cross section

Hole ID	From	To	Interval	Au g/t
LSEX018	41	45	4	0.7
LSEX019	120	123	3	0.7
LSEX021	14	22	8	3.5
LSEX021	64	68	4	2.6

Table 1. New Comet Vale assays, this release

Next Steps at North Kalgoorlie Hub

An additional RC rig has been contracted to speed up the exploration drilling at the new discoveries at Comet Vale. Meanwhile discovery drilling activities have completed at the Happy Jack discovery (Figure 3), with samples at the lab, and drilling now is underway at the Lady Margaret target where drilling is targeting

A resampling and new diamond drilling program is underway to assess the scale of the recently discovered footwall lode at Sovereign.

Two diamond rigs are undertaking extensional growth drilling at the Sovereign Deposit, and one diamond rig is undertaking extensional growth drilling at Mulwarrie.

One Diamond rig is active at the Vivien Project drilling the Vivien hanging wall and footwall exploration targets.

Other Definition work including engineering, geotechnical, metallurgical and hydrological studies are ongoing as well as Development work which at this stage includes permitting work.

This announcement has been authorised and approved for release by the Board.

Investor Enquiries

Charles Hughes
Chief Executive Officer
admin@gg8.com.au

Media Inquiries

Read Corporate - Nicholas Read
Mobile: (0419 929 046)
nicholas@readcorporate.com.au

Competent Person's Statement:

The information in this announcement relates to exploration results for the Comet Vale Project which Mr. Charles Hughes has reviewed and approves. Mr. Hughes, who is an employee of Gorilla Gold Mines Ltd, a professional geoscientist and a Member of the Australian Institute of Geoscientists. Mr. Hughes has sufficient experience relevant to the style of mineralisation and type of deposits under consideration, and to the activities which have been undertaken to qualify as a Competent Person as defined in the 2012 Edition of the Joint Ore Reserves Committee (JORC) Australasian Code for Reporting of Exploration results, Mineral Resources and Ore Reserves. Mr. Hughes consents to the inclusion in this announcement of the matters based on this information in the form and context in which it appears.

Specific exploration results referred to in this announcement were originally reported in the following Company announcements in accordance with ASX Listing Rule 5.7:

Title	Date
High-Grade Discovery at Sovereign	4 May 2026
New Discoveries at Comet Vale	27 April 2026
High Grade Hits from Comet Vale	8 April 2026
Thick Drilling Intercepts at Comet Vale	23 February 2026
Comet Vale POW's Granted, Soil Targets and Extra Tenure	12 February 2026
Major Resource Upgrade for Comet Vale	15 December 2025
Comet Vale Drill Results and MRE Timing Update	11 November 2025
High Priority Surface Geochem Targets – Comet Vale / Mulwarrie	17 October 2025
Key Leadership Appointments Drive Growth & Comet Vale Update	9 October 2025
Camp Scale Gold System Emerges at Comet Vale	8 September 2025
High-Grade Discovery at Happy Jack	21 August 2025
Bonanza Grades from Sovereign	19 August 2025
Comet Vale Drilling Update	14 August 2025
Results from Initial Metallurgy Testwork at Lakeview	5 August 2025
Lakeview Drilling Update	7 July 2025
Update for Comet Vale and Mulwarrie	2 July 2025
Lakeview Update	6 June 2025
Parallel Structure Discovered at Lakeview	19 May 2025
Lakeview Update	8 May 2025
Lakeview Extended 125m Along Strike	17 April 2025
Further Intercepts from Lakeview Prospect	21 March 2025
Further High-Grade Hits from Lakeview & Sovereign Prospects	17 March 2025

Lakeview High-Grade Intercepts Grow Mineralisation	28 February 2025
Gold Intercepts from New Prospects at Comet Vale and Vivien	24 February 2025
Maiden Gold Drilling Results at Cheer	6 November 2024
LRL Set to Acquire Vivien Project and 100% of Comet Vale	17 July 2024
Comet Vale Mineral Resource Estimate	11 April 2023

The Company confirms that it is not aware of any information or data that materially affects the information included in the said original announcements and the form and context in which the Competent Persons' findings are presented have not materially modified from the original market announcements.

Current Mineral Resource Statement for the Comet Vale Project:

Comet Vale Mineral Resource estimate						
	Resource category	Cut-off	Au			
		grade	Tonnes	Grade	Au	
		(Au g/t)	(kt)	(Au g/t)	(koz)	
All	OP	Indicated	0.5	1,300	4.3	180
		Inferred		2,400	2.3	180
		Sub Total		3,700	3.0	350
	UG	Measured	1.1			
		Indicated		400	3.7	47
		Inferred		3,200	4.5	460
		Sub Total		3,600	4.4	510
	ALL	Measured				
		Indicated		1,700	4.1	220
		Inferred		5,600	3.5	640
		Total Resource		7,300	3.7	860

The Company confirms that it is not aware of any new information or data that materially affects the information as previously released on 15 December 2025 and all material assumptions and technical parameters underpinning the estimate continue to apply and have not materially changed.

Current Mineral Resource Statement for the Mulwarrie Project:

Mulwarrie Mineral Resource Estimate Summary (0.5g/t cut-off Open pit, 1.1 g/t Underground)			
Category	Tonnage (Mt)	Au Grade (g/t)	Au Ounces
Inferred	1.3	2.8	110,000
Indicated	1.8	4.2	240,000
Total	3	3.6	350,000

The Company confirms that it is not aware of any new information or data that materially affects the information as previously released on 4 August 2025 and all material assumptions and technical parameters underpinning the estimate continue to apply and have not materially changed.

Current Mineral Resource Statement for the Vivien Project:

Vivien Mineral Resource Estimate Summary (0.5g/t cut-off Open pit, 1.1 g/t Underground)			
Category	Tonnage (Mt)	Au Grade (g/t)	Au Ounces
Indicated	0.15	4.9	24,000
Inferred	1.95	4.1	254,000
Total	2.10	4.1	278,000

The Company confirms that it is not aware of any new information or data that materially affects the information as previously released on 15 April 2025 and all material assumptions and technical parameters underpinning the estimate continue to apply and have not materially changed.

APPENDIX 1 NEW COLLAR INFORMATION THIS RELEASE

Prospect	Hole ID	Depth	Hole Type	Grid	East	North	RL	Dip	Azimuth
Lakeview South	LSEX021	100	RC	GDA94Z51	320837	6683516	373	-60	45
Lakeview South	LSEX018	140	RC	GDA94Z51	320837	6683516	373	-80	45
Lakeview South	LSEX019	160	RC	GDA94Z51	320858	6683476	373	-80	50

APPENDIX 2 JORC TABLES

Section 1 Sampling Techniques and Data

(Criteria in this section apply to all succeeding sections.)

Criteria	JORC Code explanation	Comments
Sampling techniques	<ul style="list-style-type: none"> Nature and quality of sampling (e.g. cut channels, random chips, or specific specialised industry standard measurement tools appropriate to the minerals under investigation, such as down hole gamma sondes, or handheld XRF instruments, etc). These examples should not be taken as limiting the broad meaning of sampling. Include reference to measures taken to ensure sample representivity and the appropriate calibration of any measurement tools or systems used. 	<ul style="list-style-type: none"> RC drilling - samples collected as 4m composites and in areas where interesting lithology, alteration, mineralisation or veining was encountered, 1m splits were taken. Composite samples are collected from samples piles, 1m splits are taken for every metre from the cyclone with duplicate samples taken at the instruction of the field geologist from the second chut on the cone. DD drilling has samples collected as half core in intervals between 0.3-1m based on lithology. Samples collected by GG8 field crew and submitted to ALS Laboratory in Kalgoorlie, WA. All samples are considered to be representative for the manner in which they are used.
	<ul style="list-style-type: none"> Aspects of the determination of mineralisation that are Material to the Public Report. In cases where 'industry standard' work has been done this would be relatively simple (e.g. 'reverse circulation drilling was used to obtain 1 m samples from which 3 kg was pulverised to produce a 30 g charge for fire assay'). In other cases, more explanation may be required, such as where there is coarse gold that has inherent sampling problems. Unusual commodities or mineralisation types (e.g. submarine nodules) may warrant disclosure of detailed information. 	<ul style="list-style-type: none"> The samples were analysed using the photon assay method which uses a 0.5kg sample and requires minimal handling. The samples are riffle split at the lab and crushed to 80% passing 2mm to ensure homogeneity as uniform sample distribution is important to a quality analysis. <p>SOILS</p> <ul style="list-style-type: none"> Soil samples were collected by Gorilla Gold and contractors (OZEX Exploration Services and Omni GeoX) personnel on a 400x200m across Mulwarrie (Mulline) and 200x40m, 200x20m and 100x20m grid across Comet Vale. Samples were collected by digging a 30x30x10cm pit, homogenising and then sieving and collection of a dry 250g –2mm sample. Samples were submitted to LabWest (Perth) for Ultra Fine Fraction (UFF) separation (<2µm) and analysis by Aqua Regia ICP-MS and ICP-OES for determination of Au and 51 elements.
Drilling techniques	<ul style="list-style-type: none"> Drill type (e.g. core, reverse circulation, open-hole hammer, rotary air blast, auger, Bangka, sonic, etc) and details (e.g. core diameter, triple or standard tube, depth of diamond tails, face-sampling bit or other type, whether core is oriented and if so, by what method, etc). 	<ul style="list-style-type: none"> RC drilling was completed by several contractors using multiple modern RC rigs capable of significant drill depths. RC drilling uses a standard 5.5in bit and an auxiliary booster capable of 900psi, sufficient to keep sample dry at most depths. DD drilling was completed by contractors using multiple modern DD rigs. All drill rigs utilised by GG8 are industry best standard.
Drill sample recovery	<ul style="list-style-type: none"> Method of recording and assessing core and chip sample recoveries and results assessed. 	<ul style="list-style-type: none"> RC sample recovery was qualitatively assessed by the field geologists. Good recoveries were had. DD recovery measured actual core length between drillers blocks to the nearest cm. Sample weights are recorded by the laboratory and average 3kg.
	<ul style="list-style-type: none"> Measures taken to maximise sample recovery and ensure representative nature of the samples 	<ul style="list-style-type: none"> Sample depths were cross-checked regularly. The cyclone was regularly cleaned to ensure no material build up and sample material was checked for any potential downhole contamination. The drilling sample recoveries/quality are acceptable and are appropriately representative for the style of mineralisation.

For personal use only

	<ul style="list-style-type: none"> Whether a relationship exists between sample recovery and grade and whether sample bias may have occurred due to preferential loss/gain of fine/coarse material. 	<ul style="list-style-type: none"> No obvious sample recovery biases or biases related to loss or gain of fines have been identified.
Logging	<ul style="list-style-type: none"> Whether core and chip samples have been geologically and geotechnically logged to a level of detail to support appropriate Mineral Resource estimation, mining studies and metallurgical studies. 	<ul style="list-style-type: none"> Logged for geology on the 1m intervals with chips washed and stored in chip trays by the geologist. Logging was inputted directly into the onsite laptops using suitable Company logging. DD core stored in trays with every metre logged. Logging is of a qualitative nature.
	<ul style="list-style-type: none"> Whether logging is qualitative or quantitative in nature. Core (or costean, channel, etc) photography. 	<ul style="list-style-type: none"> RC chips and DD were logged for lithology, colour, weathering, texture and minerals present. Structural measurements and geotechnical data were recorded on DD core
	<ul style="list-style-type: none"> The total length and percentage of the relevant intersections logged. 	<ul style="list-style-type: none"> 100% of relevant intersections have been logged.
Sub-sampling techniques and sample preparation	<ul style="list-style-type: none"> If core, whether cut or sawn and whether quarter, half or all cores taken. 	<ul style="list-style-type: none"> Core is sawn with half cores taken for assay.
	<ul style="list-style-type: none"> If non-core, whether riffled, tube sampled, rotary split, etc and whether sampled wet or dry. 	<ul style="list-style-type: none"> RC drilling single 1 metre splits were automatically taken at the time of drilling by a cone splitter attached to the cyclone. 4m composite samples were taken from sample piles. Samples have been dry. Samples are then riffle split at the lab into 0.5kg samples and crushed to 2mm prior to photon assay with a particle size distribution test to ensure 80% passing the 2mm threshold. <p>SOILS</p> <ul style="list-style-type: none"> Soil samples were submitted to LabWest in Perth where the -2µm particle size fraction is extracted using the Ultra Fine method developed by CSIRO and LabWest.
	<ul style="list-style-type: none"> For all sample types, the nature, quality and appropriateness of the sample preparation technique. 	<ul style="list-style-type: none"> The technique was appropriate for the work undertaken. During RC logging samples that showed mineralisation, veining or alteration had 1m split samples collected. 1m split samples are later taken from where 4m composites show >0.2g/t gold anomalism. During DD logging any sulphide veining or alteration were sampled. <p>SOILS</p> <ul style="list-style-type: none"> The Ultra Fine Fraction sampling and analysis has been proven to be an effective technique for gold exploration across a wide range of regolith types.
	<ul style="list-style-type: none"> Quality control procedures adopted for all sub-sampling stages to maximise representivity of samples. 	<ul style="list-style-type: none"> QAQC reference samples and duplicates were submitted by GG8. In house standards and blanks were also inserted by ALS. <p>SOILS</p> <ul style="list-style-type: none"> Sub-sampling is conducted by LabWest using their proprietary UFF method.
	<ul style="list-style-type: none"> Measures taken to ensure that the sampling is representative of the in-situ material collected, including for instance results for field duplicate/second-half sampling. 	<ul style="list-style-type: none"> 1m samples are automatically bagged from the cyclone, field duplicates are taken from a second chute off the splitter. DD duplicates are taken by sampling quarter core over the same interval as the primary sample. <p>SOILS</p> <ul style="list-style-type: none"> Every 50 samples a field duplicate is collected by digging a second pit within 2-3m of the original sample pit, homogenising and then sieving and collection of a dry 250g -2mm sample.
	<ul style="list-style-type: none"> Whether sample sizes are appropriate to the grain size of the material being sampled. 	<ul style="list-style-type: none"> All RC samples are collected to approximately 1-5 kg. The sample sizes taken are appropriate relative to the style of mineralisation and analytical methods undertaken. DD sample size is appropriate. <p>SOILS</p>

For personal use only

		<ul style="list-style-type: none"> Sample sizes are appropriate for the grain size of the material sampled.
Quality of assay data and laboratory tests	<ul style="list-style-type: none"> The nature, quality and appropriateness of the assaying and laboratory procedures used and whether the technique is considered partial or total. 	<ul style="list-style-type: none"> All samples were sent to ALS laboratory in Kalgoorlie. Photon Assay method has shown to provide quick turnaround times and high accuracy. <p>SOILS</p> <ul style="list-style-type: none"> Samples were screened in the field to -2mm. LabWest then takes a sub-sample of <2µm material for analysis. The UFF sample preparation was defined following a Research and Development project conducted under the direction of CSIRO. Field duplicates are submitted and perform to internal GG8 standards.
	<ul style="list-style-type: none"> For geophysical tools, spectrometers, handheld XRF instruments, etc, the parameters used in determining the analysis including instrument make and model, reading times, calibrations factors applied and their derivation, etc. 	<ul style="list-style-type: none"> All analytical results from drilling listed are from an accredited laboratory using photon assay method with fire assay as a check method.
	<ul style="list-style-type: none"> Nature of quality control procedures adopted (e.g. standards, blanks, duplicates, external laboratory checks) and whether acceptable levels of accuracy (i.e. lack of bias) and precision have been established. 	<ul style="list-style-type: none"> Certified Reference Materials (CRMs) are included in each batch to ensure the reliability of the assay. These CRMs, such as OREAS254C, OREAS230, and OREAS241, are specifically chosen for photon assay to maintain quality standards and were evaluated against published certificates. The standard deviation was minimal for samples. Selected photon assays over a range of grades and from different parts of orebodies are umpire checked with Fire Assays and so far shows no material difference in reported grades. <p>SOILS</p> <ul style="list-style-type: none"> Field duplicates at a frequency of 1:50 are submitted and performed to GG8 internal standards.
Verification of sampling and assaying	<ul style="list-style-type: none"> The verification of significant intersections by either independent or alternative company personnel. 	<ul style="list-style-type: none"> External verification has not been carried out, but values were checked against logging and photographs to ensure the intersected Au values are in line with logged alteration, mineralisation or veining. Significant intercepts have been verified by the Exploration Manager, the CEO and Principal consulting geologist. <p>SOILS</p> <ul style="list-style-type: none"> Significant results are revisited with ground-truthing and follow-up sampling where appropriate.
	<ul style="list-style-type: none"> The use of twinned holes 	<ul style="list-style-type: none"> No twinned holes at this stage as the project is still advancing.
	<ul style="list-style-type: none"> Documentation of primary data, data entry procedures, data verification, data storage (physical and electronic) protocols. 	<ul style="list-style-type: none"> Data was captured directly into specific geological logging software. Assay files have been sent directly from the lab to database manager to avoid operator errors. All physical sampling sheets are filed and scanned electronically and submissions to the lab checked to ensure that no samples are missing or incorrect IDs. <p>SOILS</p> <ul style="list-style-type: none"> Sample locations and track files are stored directly onto the sampler's GPS and downloaded for verification. Assay files have been sent directly from the lab to database manager to avoid operator errors. All physical sampling sheets are filed and scanned electronically and submissions to the lab checked to ensure that no samples are missing or incorrect IDs.
	<ul style="list-style-type: none"> Discuss any adjustment to assay data. 	<ul style="list-style-type: none"> No adjustments were made to the assay data because none are needed.

Location of data points	<ul style="list-style-type: none"> Accuracy and quality of surveys used to locate drill holes (collar and down-hole surveys), trenches, mine workings and other locations used in Mineral Resource estimation. 	<ul style="list-style-type: none"> Samples were located using handheld Garmin GPS, the GPS is accurate within 3-5m.
	<ul style="list-style-type: none"> Specification of the grid system used. 	<ul style="list-style-type: none"> All locations and maps quoted in this Report are using the GDA1994 MGA, Zone 51 coordinate system.
	<ul style="list-style-type: none"> Quality and adequacy of topographic control. 	<ul style="list-style-type: none"> Topography based on detailed topographic surveys.
Data spacing and distribution	<ul style="list-style-type: none"> Data spacing for reporting of Exploration Results. 	<ul style="list-style-type: none"> Data spacing is varied <p>SOILS</p> <ul style="list-style-type: none"> Data spacing is varied with sampling at 400x200m across Mulwarrie (Mulline) and 200x40m, 200x20m and 100x20m grid across Comet Vale.
	<ul style="list-style-type: none"> Whether the data spacing, and distribution is sufficient to establish the degree of geological and grade continuity appropriate for the Mineral Resource and Ore Reserve estimation procedure(s) and classifications applied. 	<ul style="list-style-type: none"> Data spacing is sufficient for the Mineral Resources estimate, no Reserves have been estimated yet.
	<ul style="list-style-type: none"> Whether sample compositing has been applied. 	<ul style="list-style-type: none"> Intercepts are aggregated based upon 0.5g/t Au cut-off grade and 3m of dilution material.
Orientation of data in relation to geological structure	<ul style="list-style-type: none"> Whether the orientation of sampling achieves unbiased sampling of possible structures and the extent to which this is known, considering the deposit type. 	<ul style="list-style-type: none"> The relationship between the drilling orientation and the orientation of mineralised structures is not considered to have introduced a sampling bias. Most holes have been drilled perpendicular to the main orientation of the interpreted mineralised zone. <p>SOILS</p> <ul style="list-style-type: none"> Soil lines have been oriented perpendicular to interpreted structures and lithological contacts as appropriate in orogenic gold exploration.
	<ul style="list-style-type: none"> If the relationship between the drilling orientation and the orientation of key mineralised structures is considered to have introduced a sampling bias, this should be assessed and reported if material. 	<ul style="list-style-type: none"> No drilling orientation related sampling bias has been identified at the Project. Some orientation changes were made to historic holes, and the main structure was intersected at the interpreted depth.
Sample security	<ul style="list-style-type: none"> The measures taken to ensure sample security. 	<ul style="list-style-type: none"> Samples were transported from the field to the lab by GG8 personnel or GG8's freight contractor. <p>SOILS</p> <ul style="list-style-type: none"> Samples were transported from the field to LabWest by GG8's freight contractor.
Audits reviews or	<ul style="list-style-type: none"> The results of any audits or reviews of sampling techniques and data. 	<ul style="list-style-type: none"> GG8 undertakes continuous audits and reviews of all its field processes and results.

Section 2 Reporting of Exploration Results

(Criteria listed in the preceding section also apply to this section.)

Criteria	JORC Code explanation	Commentary
Mineral tenement and land tenure status	<ul style="list-style-type: none"> Type, reference name/number, location and ownership including agreements or material issues with third parties such as joint ventures, partnerships, overriding royalties, native title interests, historical sites, wilderness or national park and environmental settings. 	<p>Gorilla Gold Mines Ltd 100% owns the projects through its wholly owned subsidiaries.</p> <p>COMET VALE</p> <p>M29/35, M29/52, M29/85, M29/185, M29/186, M29/197, M29/198, M29/199, M29/200, M29/201, M29/232, M29/233, M29/235, M29/270, M29/321</p>

For personal use only

		<p>Kakara Part A has been granted Native Title over the project area. The Company does not at present have any agreements with Kakara part A but are in the process of engagement.</p> <p>MULWARRIE</p> <p>M30/119, M30/145, E30/511, E30/512, E30/513, P30/1141, P30/1142, P30/1143.</p> <p>Marlinyu Ghoorlie has a Native Title claim over the project area. The Company has an existing agreement over the majority of the project area and is currently negotiating the inclusion of the additional tenements with Marlinyu Ghoorlie.</p>
	<ul style="list-style-type: none"> The security of the tenure held at the time of reporting along with any known impediments to obtaining a licence to operate in the area. 	<ul style="list-style-type: none"> No known impediments exist with respect to the exploration or development of the tenements.
Exploration done by other parties	<ul style="list-style-type: none"> Acknowledgment and appraisal of exploration by other parties. 	<ul style="list-style-type: none"> See previous announcements. In particular ASX announcement, 13 September 2024, Review of Historical Vivien and Comet Vale Databases and the Bardoc/Spitfire ASX announcement 19 March 2019, High-grade diamond drilling results at Mulwarrie confirm lode structures and pave way for resource upgrade.
Geology	<ul style="list-style-type: none"> Deposit type, geological setting and style of mineralisation. 	<p>COMET VALE & MULWARRIE</p> <p>Archean orogenic gold mineralisation associated with major structures and mafic-ultramafic stratigraphy with intermediate intrusives adjacent to intracratonic monzogranites, gold mineralisation is associated with quartz veining, pyrrhotite, chalcopyrite, galena, sphalerite, and amphibole-biotite-chlorite alteration.</p>
Drill hole Information	<ul style="list-style-type: none"> A summary of all information material to the understanding of the exploration results including a tabulation of the following information for all Material drill holes: <ul style="list-style-type: none"> easting and northing of the drill hole collar elevation or RL (Reduced Level – elevation above sea level in metres) of the drill hole collar dip and azimuth of the hole down hole length and interception depth hole length. 	<ul style="list-style-type: none"> Tables reported in the announcement.
	<ul style="list-style-type: none"> If the exclusion of this information is justified on the basis that the information is not Material and this exclusion does not detract from the understanding of the report, the Competent Person should clearly explain why this is the case. 	<ul style="list-style-type: none"> No information material to the understanding of the exploration results has been excluded.

For personal use only

Data aggregation methods	<ul style="list-style-type: none"> In reporting Exploration Results, weighting averaging techniques, maximum and/or minimum grade truncations (e.g. cutting of high grades) and cut-off grades are usually Material and should be stated. 	<ul style="list-style-type: none"> Assay results reported here have been length weighted. No metal equivalent calculations were applied. Cut off grades is 0.5g/t Au
	<ul style="list-style-type: none"> Where aggregate intercepts incorporate short lengths of high-grade results and longer lengths of low grade results, the procedure used for such aggregation should be stated and some typical examples of such aggregations should be shown in detail. 	<ul style="list-style-type: none"> All samples were 1m or 4m samples were reported as returned. Compositing is based on a maximum of 4m internal dilution with a minimum cut off of 0.5g/t Au.
	<ul style="list-style-type: none"> The assumptions used for any reporting of metal equivalent values should be clearly stated. 	<ul style="list-style-type: none"> No weighting used.
Relations hip between mineralisation widths and intercept lengths	<ul style="list-style-type: none"> These relationships are particularly important in the reporting of Exploration Results. 	<ul style="list-style-type: none"> All samples reported are downhole width.
	<ul style="list-style-type: none"> If the geometry of the mineralisation with respect to the drill hole angle is known, its nature should be reported. 	<ul style="list-style-type: none"> Mineralization is generally perpendicular to drilling orientation.
	<ul style="list-style-type: none"> If it is not known and only the down hole lengths are reported, there should be a clear statement to this effect (e.g. 'down hole length, true width not known'). 	<ul style="list-style-type: none"> All intercepts are down hole lengths, true widths not yet determined.
Diagrams	<ul style="list-style-type: none"> Appropriate maps and sections (with scales) and tabulations of intercepts should be included for any significant discovery being reported These should include but not be limited to a plan view of drill hole collar locations and appropriate sectional views. 	<ul style="list-style-type: none"> Plans and sections are located in the body of the announcement.
Balanced reporting	<ul style="list-style-type: none"> Where comprehensive reporting of all Exploration Results is not practicable, representative reporting of both low and high grades and/or widths should be practiced to avoid misleading reporting of Exploration Results. 	<ul style="list-style-type: none"> All samples were reported for Au and their context discussed. <p>SOILS</p> <ul style="list-style-type: none"> The accompanying document is a balanced report with a suitable cautionary note. Statistics for UFF soil samples (Au) within the Comet Vale project to date (n: 2,377) are: Minimum: 0.8 ppb. Maximum: 24,049 ppb Median: 22 ppb Mean: 77 ppb S.D: 687 ppb 90%: 89 ppb 95%: 152 ppb 98%: 329 ppb Statistics for UFF soil samples (Au) within the Mulwarrie-Mulline project to date (n: 1,677) are: Minimum: <0.5 ppb Maximum: 5070.6 ppb Median: 5.8 ppb Mean: 11 ppb

For personal use only

		<ul style="list-style-type: none"> ▪ S.D: 124 ppb ▪ 90%: 14.8 ppb ▪ 95%: 21.8 ppb ▪ 98%: 32.3 ppb ▪ ▪ Excluding outlier max value of 5070.6 ppb (n: 1,676): ▪ Minimum: <0.5 ppb ▪ Maximum: 160.2 ppb ▪ Median: 5.8 ppb ▪ Mean: 8 ppb ▪ S.D: 9.7 ppb ▪ 90%: 14.8 ppb ▪ 95%: 21.7 ppb ▪ 98%: 32.3 ppb
Other substantive exploration data	<ul style="list-style-type: none"> ▪ Other exploration data, if meaningful and material, should be reported including (but not limited to): geological observations; geophysical survey results; geochemical survey results; bulk samples – size and method of treatment; metallurgical test results; bulk density, groundwater, geotechnical and rock characteristics; potential deleterious or contaminating substances. 	<ul style="list-style-type: none"> ▪ All other relevant data has been included within this report.
Further work	<ul style="list-style-type: none"> ▪ The nature and scale of planned further work (e.g. tests for lateral extensions or depth extensions or large-scale step-out drilling). 	<p>COMET VALE Additional soil sampling across the Comet Vale project is planned. Drilling is ongoing, refer to end of text for more comprehensive update.</p> <p>MULWARRIE Additional soil sampling across the Mulwarrie project is planned and drilling is scheduled to recommence in Q4 2025.</p>
	<ul style="list-style-type: none"> ▪ Diagrams clearly highlighting the areas of possible extensions, including the main geological interpretations and future drilling areas, provided this information is not commercially sensitive. 	<ul style="list-style-type: none"> ▪ Supporting diagrams are all found in the body of the text.