

03 June 2026

ASX:MM8

## Exceptional High-Grade Gold Results Continue at Lounge Lizard

Medallion Metals Limited (ASX: MM8) (Medallion or the Company) is pleased to report more exceptional high-grade gold results from the ongoing extraction and validation of previously unreleased historical drilling at the Lounge Lizard gold deposit, within the Forrestania Gold Project (FGP) in Western Australia.

This latest release forms part of Medallion's staged evaluation of historical drilling at Lounge Lizard and follows two previously reported rounds of outstanding high-grade results. The newly validated intersections are located centrally within the Lounge Lizard system, directly beneath and proximal to the current mineralised footprint, further improving Medallion's evolving geological interpretation. Integration of legacy drilling from the mid-to-late 1990s into recently completed 3D geological modelling confirms predictable structural controls on high-grade mineralisation which will greatly enhance exploration efforts moving forward in a system remaining open down-dip and along strike.

### Highlights

- Significant high-grade intersections beneath the historical Lounge Lizard open pit and surrounding areas, including:
  - 11m @ 6.94g/t Au from 50m
  - 9m @ 8.69g/t Au from 67m
  - 5m @ 10.16g/t Au from 98m
  - 6.8m @ 7.3g/t Au from 74m
  - 3m @ 13.78g/t Au from 56m
  - 3m @ 13.5g/t Au from 17m
  - 6m @ 6.61g/t Au from 53m
  - 13m @ 3.04g/t Au from 113m
  - 6m @ 6.01g/t Au from 68m
  - 4m @ 8.96g/t Au from 116m
  - 6.4m @ 5.59g/t Au from 65.6m
  - 1m @ 29.5g/t Au from 18m
  - 14m @ 2.01g/t Au from 51m
  - 6m @ 4.54g/t Au from 46m
- 212 historical drill holes surrounding the Lounge Lizard open pit validated and incorporated into the geological database for Mineral Resource estimation
- Reverse Circulation (RC) drilling beneath the McMahons open pit and historical stockpiles completed with assays pending, next phase of drilling beneath Lounge Lizard at an advanced stage of planning
- Initial Mineral Resource Estimate (MRE) for FGP deposits targeted for Q3 CY2026, with the potential for mine life extensions beyond the current Feasibility Study
- Lounge Lizard located on granted Mining Lease less than 0.6km from the Flying Fox underground mine and approximately 14km via private haul road to the Cosmic Boy Concentrator (CBC)

### Managing Director, Paul Bennett, commented:

*"This latest phase of validation continues to strengthen our understanding of the Lounge Lizard mineralised system and the continuity of high-grade mineralisation beneath the historical open pit. By integrating validated historical drilling with field mapping, the team has improved confidence in the updated geological interpretation across multiple lodes, with these results continuing to highlight the potential for additional high-grade ounces at Lounge Lizard. Importantly, Lounge Lizard is continuing to reinforce its potential to become a near term production source as we look to build the Forrestania production profile alongside other high-grade deposits across the project tenure with the ultimate objective of extending mine life and increasing production rates beyond those outlined in the Feasibility Study."*



### Overview

The integration of recently validated historical drilling with detailed field mapping of the Lounge Lizard open pit represents a significant advancement in Medallion’s understanding of the structural controls on gold mineralisation. By correlating high-grade historical intercepts with mapped shear zones, alteration patterns and mineralised structures observed within the pit, the Company has strengthened confidence in the continuity and predictability of the mineralised system.

This integrated dataset has enabled the modelling of individual lodes with a high degree of confidence, confirming the down-dip and lateral continuity of the Main, Footwall and Hanging wall structures beneath the historical pit floor. The updated 3D geological interpretation continues to validate the continuity of high-grade shoots and materially enhances confidence ahead of planned validation and step-out drilling.

For personal use only

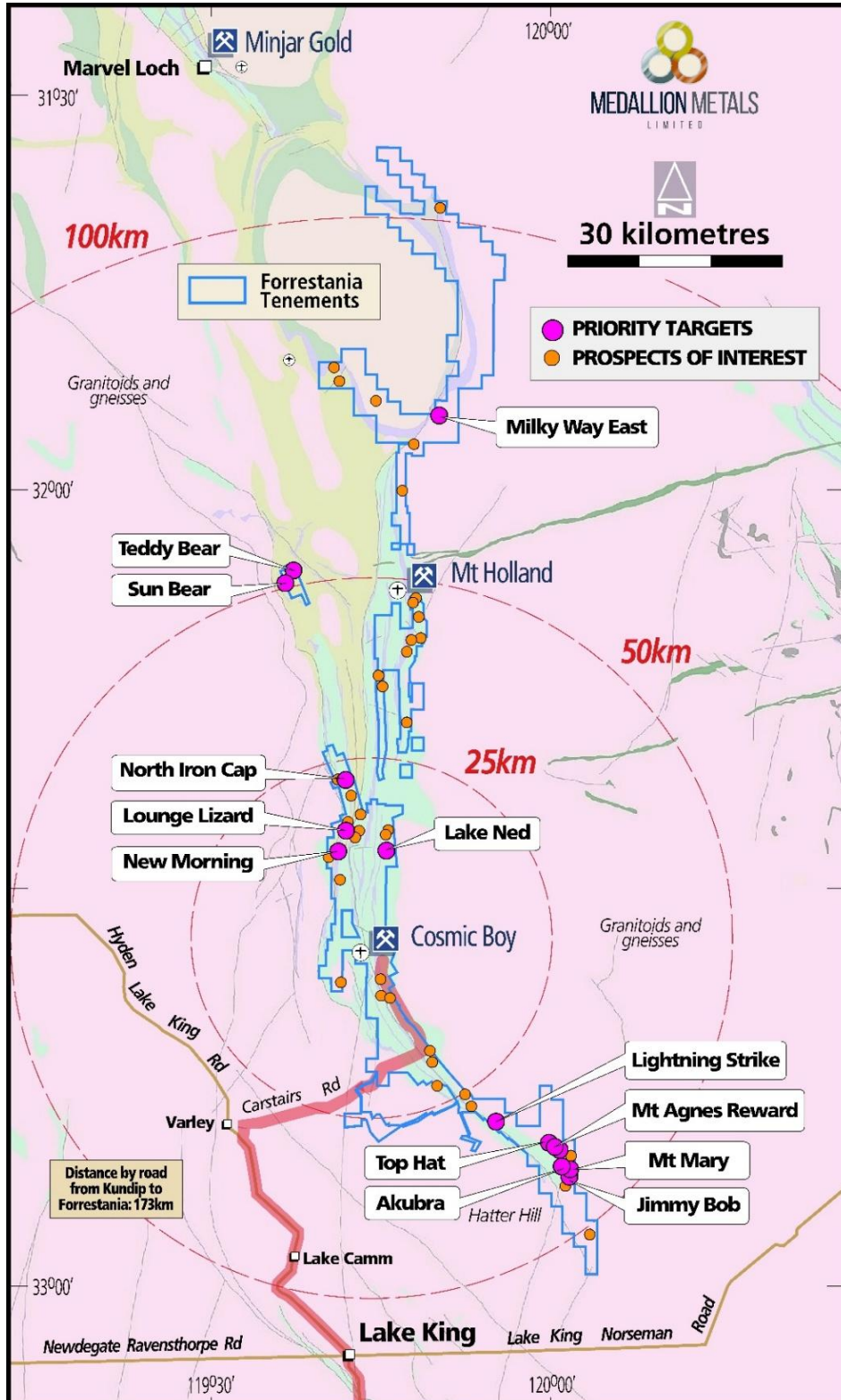


Figure 1: Plan view of Forrestania Gold Project with priority regional targets including Lounge Lizard.



### Lounge Lizard Deposit

Gold mineralisation at the Lounge Lizard deposit occurs within a shear-hosted corridor displaying typical Archean gold lode style characterisation. Recent mapping within the historical open pit workings, integrated with validated drill hole data, delineates a structural framework consisting of three distinct stacked lodes. These are defined as the Main, Footwall and Hanging wall Lodes. Each zone demonstrates strong down-dip and lateral continuity, with mineralisation remaining open down-dip beneath the historical pit floor and along strike.

This release of 212 validated drill holes represents the latest stage of Medallion’s systematic evaluation and incorporation of historical drilling into the Lounge Lizard geological model. A small number of historical drill holes remain subject to further auditing and validation from open-file records.

This latest round of validated historical drilling records multiple high-grade gold intersections, including:

- 20m @ 4.65g/t Au from 54m
- 9m @ 8.69g/t Au from 67m
- 11m @ 6.94g/t Au from 50m
- 5m @ 10.16g/t Au from 98m
- 6.8m @ 7.3g/t Au from 74m
- 3m @ 13.78g/t Au from 56m
- 3m @ 13.5g/t Au from 17m
- 6m @ 6.61g/t Au from 53m
- 13m @ 3.04g/t Au from 113m
- 6m @ 6.01g/t Au from 68m
- 3m @ 12g/t Au from 53m
- 4m @ 8.96g/t Au from 116m
- 6.4m @ 5.59g/t Au from 65.6m
- 7m @ 4.58g/t Au from 64m
- 1m @ 29.5g/t Au from 18m
- 14m @ 2.01g/t Au from 51m
- 6m @ 4.54g/t Au from 46m
- 6.5m @ 4.18g/t Au from 67m
- 3.3m @ 7.82g/t Au from 28.7m
- 11m @ 2.31g/t Au from 31m
- 4m @ 6.28g/t Au from 65m
- 10m @ 2.09g/t Au from 46m
- 12m @ 1.72g/t Au from 49m
- 11m @ 1.77g/t Au from 40m
- 6m @ 2.98g/t Au from 69m
- 4m @ 4.16g/t Au from 74m
- 2m @ 8.11g/t Au from 69m
- 6m @ 2.67g/t Au from 135m
- 4m @ 3.95g/t Au from 62m
- 5m @ 3.08g/t Au from 29m

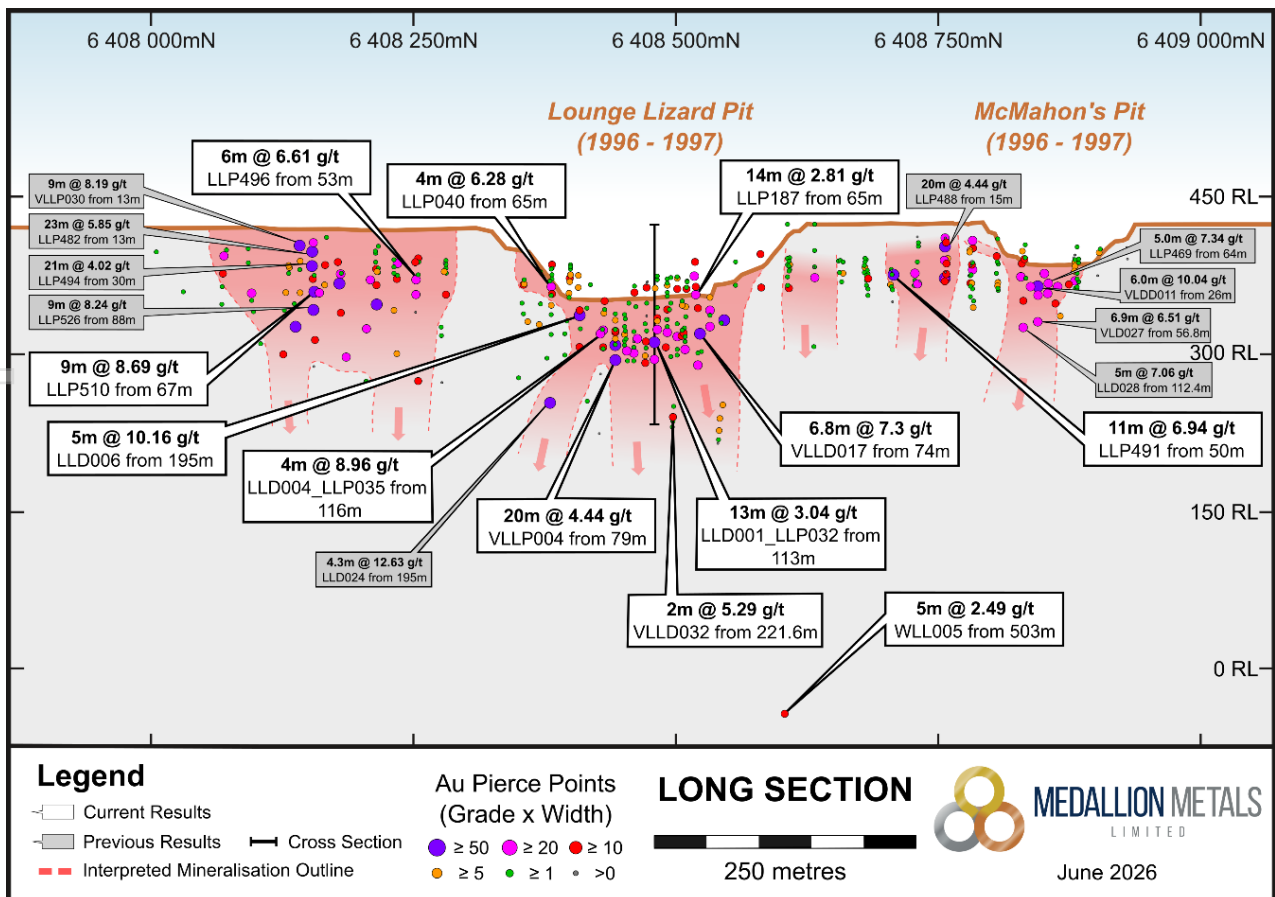


Figure 2: Long Section view of the Lounge Lizard deposit.

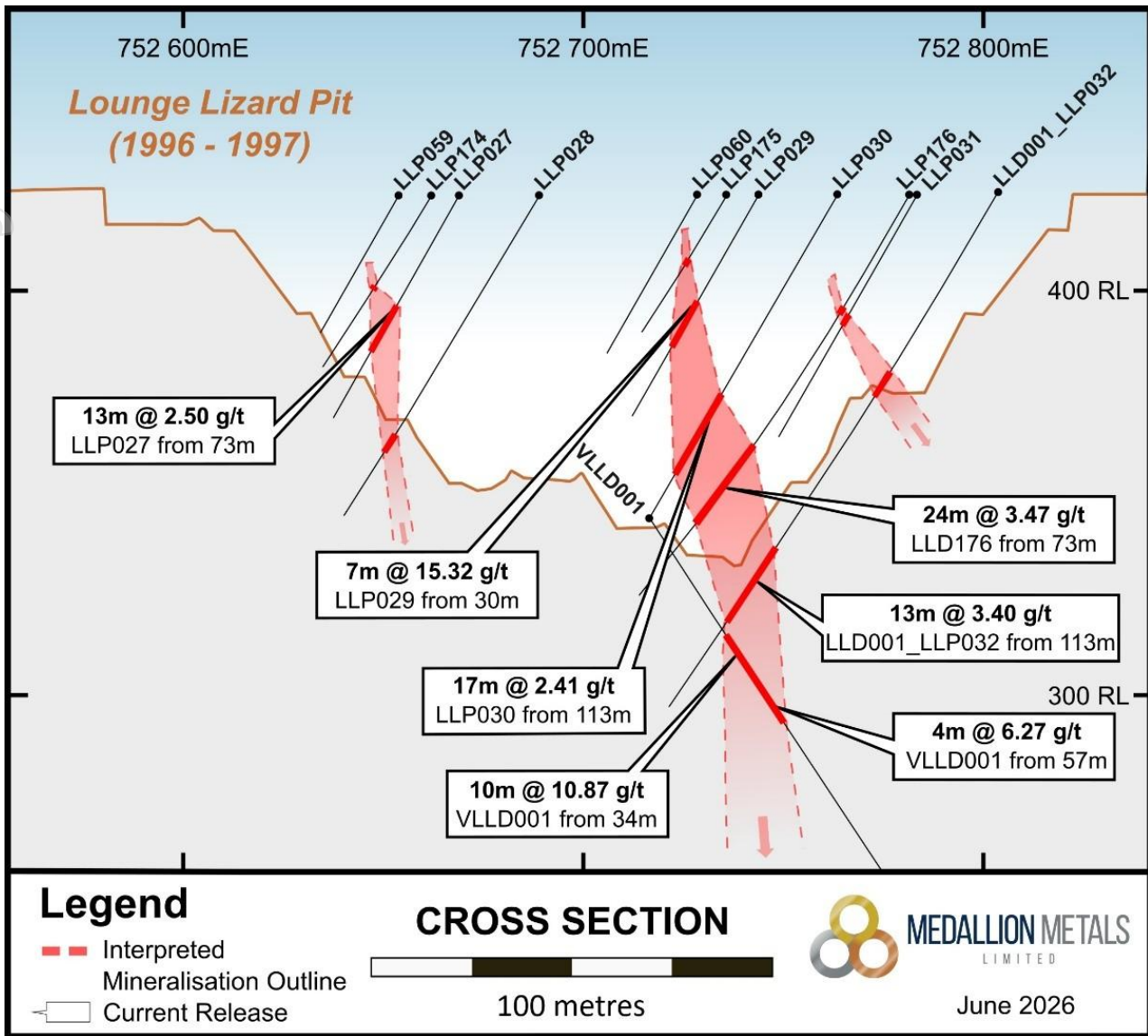


Figure 3: Cross-Section view of the Lounge Lizard deposit. Intercepts shown within the mined void to demonstrate continuity of mineralisation.

Mineralisation is hosted within strongly sheared and quartz-veined mafic units, with gold associated with quartz veining, sulphide development and alteration within the broader shear corridor. Geological mapping from pit exposures confirms consistent structural geometries controlling the distribution of high-grade mineralisation.

High-grade mineralisation is interpreted to be concentrated within plunging shoots developed along flexures in the primary shear fabric. Integration of validated pre-2000 drill records into the updated structural interpretation has improved confidence in the continuity and geometry of the mineralised system ahead of planned validation and step-out drilling.

At depth, the Outokumpu Fault system is interpreted to offset mineralisation below approximately the 200RL (~300m depth). Importantly, mineralisation is interpreted to continue below the fault system, supported by drillhole WLL005, which intersected 5m @ 2.49g/t Au from 503m (466m vertical depth), representing the deepest recorded mineralised intersection within the system.

**Validated drilling now defines gold mineralisation at Lounge Lizard that extends for over 1km strike length and to a depth of 466m below surface (Figure 2).**

**Lounge Lizard Development Optionality**

Lounge Lizard forms part of the Forrestania Gold Project (FGP), located approximately 450km east of Perth in Western Australia.

The deposit is located on granted Mining Lease M77/545, immediately adjacent to the former Flying Fox underground mine and infrastructure and approximately 14km via private haul road from the Cosmic Boy Concentrator (CBC). FGP includes CBC and associated infrastructure, providing Medallion with control of a central processing hub in the region.



Historical drilling has defined mineralisation to within 500 metres of existing Flying Fox underground mine (200m Below surface), placing the Lounge Lizard mineralised system immediately adjacent to established underground mine development. The mine remains connected to surface via a return airway equipped with a primary ventilation fan operating on grid power and includes a paste plant and associated underground mining infrastructure.

The proximity of Lounge Lizard to both Flying Fox and CBC provides Medallion with multiple development pathways to evaluate as part of future mining studies. Subject to the outcome of the Mineral Resource Estimate (MRE) and subsequent development studies, Lounge Lizard has the potential to become an additional source of high-grade mill feed capable of leveraging existing mining and processing infrastructure and supporting future production growth across Forrestania.

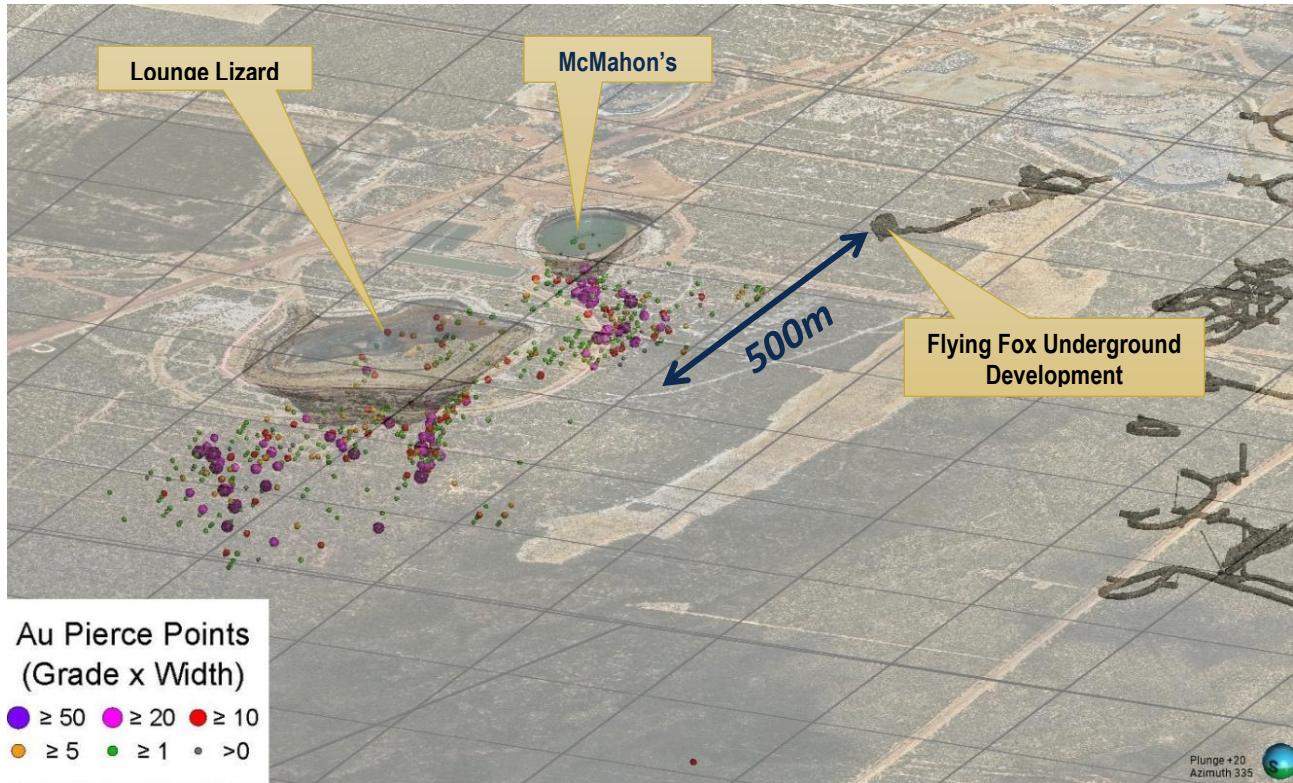


Figure 4: Isometric view (looking ~ WNW) of Lounge Lizard drilling pierce points proximal to Flying Fox mine development and infrastructure.

## Next Steps

The ongoing evaluation of Lounge Lizard forms part of Medallion's strategy to grow the Forrestania Gold Project through the addition of high-grade ounces to support a broader long-term production profile.

Near-term work programs include:

- RC drilling complete at McMahon's to confirm historical intercepts and test extensions to mineralisation, assays pending
- Re-establishment of ramp access to Lounge Lizard pit
- RC Drilling within Lounge Lizard pit
- Phase 1 DD/RC drilling within POW approved areas to confirm and extend open lode positions beneath Lounge Lizard
- Re-sampling of available diamond core from historical drilling programs at Lounge Lizard and across FGP
- Maiden Mineral Resource Estimate targeted for Q3 2026
- Continued progress of drilling programs across the Company's project portfolio

Preliminary mining studies will evaluate potential open pit and underground development scenarios and assess the integration of Lounge Lizard as a potential future source of mill feed for Cosmic Boy.

Additional results from the Company's drilling programs, including at the Ravensthorpe Gold Project, are expected in the near term.



Figure 5: Aerial view of Lounge Lizard pit and McMahon's pit

This announcement is authorised for release by the Board of Medallion Metals Limited.

-ENDS-

For further information, please visit the Company's website [www.medallionmetals.com.au](http://www.medallionmetals.com.au) or contact:

Paul Bennett  
Managing Director  
Medallion Metals Limited  
Phone: +61 8 6424 8700  
Email: [info@medallionmetals.com.au](mailto:info@medallionmetals.com.au)

Stephen Moloney  
GM Corporate Development  
Medallion Metals Limited  
Phone: 0403 222 052  
Email: [smoloney@medallionmetals.com.au](mailto:smoloney@medallionmetals.com.au)

Office: Level 1, 50 Kings Park Road, West Perth WA 6005



## ANNEXURE 1: Important Notices.

### DISCLAIMER

No representation or warranty, express or implied, is made as to the fairness, accuracy, or completeness of the information, contained in this material or of the views, opinions and conclusions contained in this material. To the maximum extent permitted by law, the Company, and its respective directors, officers, employees, agents and advisers disclaim any liability (including, without limitation any liability arising from fault or negligence) for any loss or damage arising from any use of this material or its contents, including any error or omission there from, or otherwise arising in connection with it.

### PREVIOUSLY REPORTED INFORMATION

References in this announcement may have been made to certain ASX announcements, including exploration results, Mineral Resources and Ore Reserves. For full details, refer said announcement on said date. The Company is not aware of any new information or data that materially affects this information. Other than as specified in this announcement and mentioned announcements, the Company confirms it is not aware of any new information or data that materially affects the information included in the original market announcement(s), and in the case of estimates of Mineral Resources and Ore Reserves, that all material assumptions and technical parameters underpinning the estimates in the relevant announcement continue to apply and have not materially changed. The Company confirms that the form and context in which the Competent Person's findings are presented have not been materially modified from the original announcement.

### CAUTIONARY STATEMENTS

Certain information in this announcement may contain references to visual results. The Company draws attention to the inherent uncertainty in reporting visual results.

### COMPETENT PERSONS STATEMENT

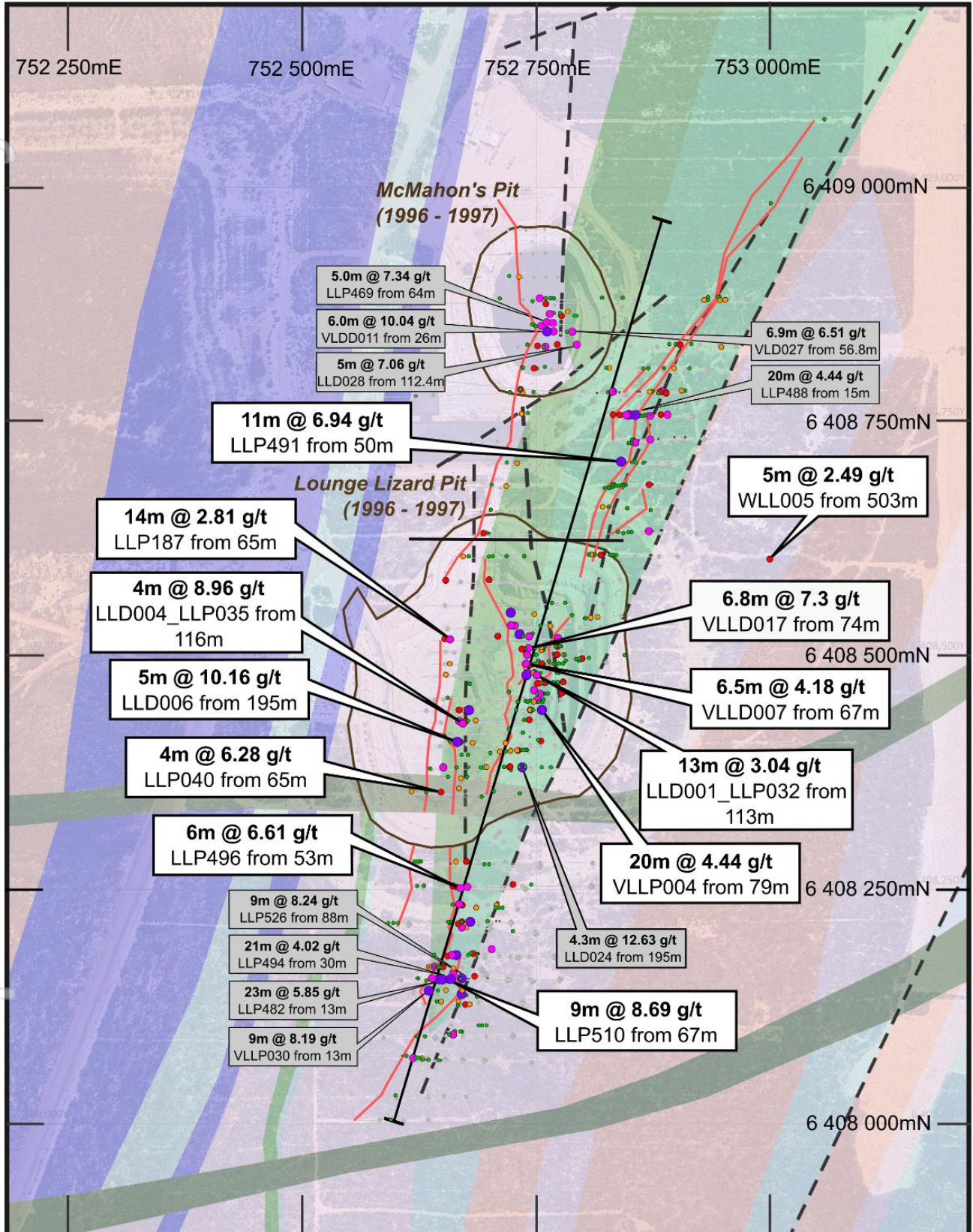
The information in this announcement that relates to exploration results is based on information compiled by Mr Ian Gregory, a Competent Person who is a Member of the Australian Institute of Geologists (AIG). Mr Gregory is an employee and security holder of the Company and has sufficient experience that is relevant to the style of mineralisation and type of deposit under consideration and to the activity being undertaken to qualify as a Competent Person as defined in the 2012 Edition of the *Australasian Code for Reporting of Exploration Results, Mineral Resources and Ore Reserves* (the JORC Code). Mr Gregory consents to the inclusion in this announcement of the matters based on his information in the form and context in which it appears.

### FORWARD LOOKING STATEMENTS

Some statements in this announcement are forward-looking statements. Such statements include, but are not limited to, statements with regard to capacity, future production and grades, projections for sales, sales growth, estimated revenues and reserves, the construction cost of a new project, projected operating costs and capital expenditures, the timing of expenditure, future cash flow, cumulative negative cash flow (including maximum cumulative negative cash flow), the outlook for minerals and metals prices, the outlook for economic recovery and trends in the trading environment and may be (but are not necessarily) identified by the use of phrases such as "will", "would", "could", "expect", "anticipate", "believe", "likely", "should", "could", "predict", "plan", "propose", "forecast", "estimate", "target", "outlook", "guidance" and "envisage". By their nature, forward-looking statements involve risk and uncertainty because they relate to events and depend on circumstances that will occur in the future and may be outside the Company's control. Actual results and developments may differ materially from those expressed or implied in such statements because of a number of factors, including levels of demand and market prices, the ability to produce and transport products profitably, the impact of foreign currency exchange rates on market prices and operating costs, operational problems, political uncertainty and economic conditions in relevant areas of the world, the actions of competitors, suppliers or customers, activities by governmental authorities such as changes in taxation or regulation. Given these risks and uncertainties, undue reliance should not be placed on forward-looking statements which speak only as at the date of this announcement. Subject to any continuing obligations under applicable law or any relevant stock exchange listing rules, the Company does not undertake any obligation to publicly release any updates or revisions to any forward-looking statements contained in this material, whether as a result of any change in the Company's expectations in relation to them, or any change in events, conditions or circumstances on which any such statement is based.



ANNEXURE 2: Plan view of Lounge Lizard showing drillhole collars reported with section locations & orientations.



For personal use only

Legend		PLAN VIEW	
Ultramafic - Komatite	Mafic Basalt	<b>Au Pierce Points (Grade x Width)</b>	Current Release
Proterozoic Dolerite	Dolerite	≥ 50	Previous Release
Sediment (Chert/Shale)	Granite	≥ 5	Drill Traces
Sediment (Psammite/Pelite)	Pit Outline	≥ 20	Interpreted Shear
	Long Section	≥ 1	Interpreted Lodes
		≥ 10	
		> 0	

**MEDALLION METALS LIMITED**

250 metres

June 2026



## ANNEXURE 3: Historical Lounge Lizard Drilling – Drill Hole Collar Table

HOLEID	North	East	RL	Depth	Dip	Azimuth	Type	Completed
LLD001_LLP032	6408482	752804.4	424.4	151.2	-60.0	270.0	RC/DD	11/01/1988
LLD002_LLP036	6408432	752747.9	423.3	169.2	-60.0	270.0	RC/DD	11/02/1988
LLD003_LLP038	6408432	752787.7	424.4	121.2	-60.0	270.0	RC/DD	18/11/1988
LLD004_LLP035	6408432	752728.4	423.3	145.2	-58.7	270.0	RC/DD	18/11/1988
LLD005	6408495	752824.9	424.4	200	-60.0	270.0	RC/DD	8/12/1989
LLD006	6408406	752716.7	423	135	-60.0	270.0	RC/DD	14/08/1989
LLD007	6408545	752840.1	424.3	200	-60.0	270.0	RC/DD	20/08/1989
LLD008	6408507	752797.9	424.4	167.6	-60.9	269.1	RC/DD	13/12/1989
LLD010	6408357	752774.1	422.1	181	-60.0	266.0	DD	18/12/1989
LLD011	6408131	752721	420	166.9	-55.0	270.0	DD	1/04/1990
LLD012	6408633	752921.2	424.38	151	-60.0	270.0	RC/DD	5/04/1990
LLD020	6408232	752765.6	419.2	200	-65.7	268.7	RC/DD	9/04/1997
LLD026	6408280.98	752810.18	421	250	-63.4	271.0	RC/DD	9/12/1997
LLD027	6408432	752862.6	424.4	326.7	-56.2	272.4	RC/DD	16/09/1997
LLD029	6408883	752854.8	424.4	187	-60.0	270.0	RC/DD	10/07/1997
LLD034	6408314	752711.5	420.7	193.9	-55.0	315.0	RC/DD	22/10/1997
LLP003	6408581.71	752765.57	424.4	63	-60.0	270.0	RC	22/10/1988
LLP004	6409074.73	753018.37	424.04	63	-60.0	270.0	RC	22/10/1988
LLP005	6409074.76	753051.53	424.1	63	-60.0	270.0	RC	22/10/1988
LLP006	6409073.36	753077.51	424.05	61	-60.0	270.0	RC	22/10/1988
LLP027	6408481	752670.1	423.4	63	-60.0	270.0	RC	22/10/1988
LLP028	6408481	752690.1	423.5	93	-60.0	270.0	RC	22/10/1988
LLP029	6408483	752744.7	423.6	63	-60.0	270.0	RC	22/10/1988
LLP030	6408483	752764.4	423.7	93	-60.0	270.0	RC	22/10/1988
LLP031	6408482	752784.3	423.7	69	-60.0	270.0	RC	22/10/1988
LLP040	6408381	752683.7	422	87	-60.0	270.0	RC	22/10/1988
LLP042	6408382	752744	422.5	93	-60.0	270.0	RC	22/10/1988
LLP043	6408382	752763.5	422.5	99	-60.0	270.0	RC	22/10/1988
LLP044	6408281	752643.7	419	63	-60.0	270.0	RC	22/10/1988
LLP045	6408281	752664.4	419.4	81	-60.0	270.0	RC	22/10/1988
LLP046	6408557	752732.5	424.2	63	-60.0	270.0	RC	22/10/1988
LLP047	6408557	752752.5	424.2	87	-60.0	270.0	RC	22/10/1988
LLP048	6408181	752664.7	418.9	63	-60.0	270.0	RC	22/10/1988
LLP049	6408181	752684	419.02	93	-60.0	270.0	RC	22/10/1988
LLP050	6408131	752647.8	418.3	51	-60.0	270.0	RC	22/10/1988
LLP051	6408131	752667.8	418.8	81	-60.0	270.0	RC	22/10/1988
LLP052	6408132	752688.1	419.3	105	-60.0	270.0	RC	22/10/1988
LLP053	6408031	752634.9	420.71	81	-60.0	270.0	RC	22/10/1988
LLP054	6408032	752651.5	420.8	87	-60.0	270.0	RC	22/10/1988
LLP059	6408481	752655.1	423.4	39	-60.0	270.0	RC	22/10/1988
LLP060	6408482	752729.6	423.6	45	-60.0	270.0	RC	22/10/1988
LLP085	6408781.85	752750.56	426	60	-60.0	270.0	RC	31/12/1990
LLP086	6408783	752909.5	424.31	81	-60.0	270.0	RC	31/12/1990
LLP087	6408731	752708	426	76	-60.0	270.0	RC	31/12/1990
LLP098	6408456	752698.9	424.4	94	-60.0	270.0	RC	31/12/1990



LLP104	6408356	752733.6	421.9	60	-60.0	270.0	RC	31/12/1990
LLP105	6408255	752676.6	418.8	66	-60.0	270.0	RC	31/12/1990
LLP106	6408257	752735	419	90	-60.0	270.0	RC	31/12/1990
LLP107	6408131	752629.7	418.25	46	-60.0	270.0	RC	31/12/1990
LLP108	6408030	752601	420.58	63	-60.0	270.0	RC	31/12/1990
LLP109	6408031	752675.3	420.73	90	-60.0	270.0	RC	31/12/1990
LLP111	6408833	752910.2	424.6	60	-60.0	270.0	RC	31/12/1990
LLP113	6408783	752840.6	424.5	60	-60.0	270.0	RC	31/12/1990
LLP114	6408783	752889.6	424.3	50	-60.0	270.0	RC	31/12/1990
LLP115	6408784	752950.6	424.4	110	-60.0	270.0	RC	31/12/1990
LLP117	6408681	752711.4	424.5	60	-60.0	270.0	RC	31/12/1990
LLP119	6408683	752860.7	424.38	70	-60.0	270.0	RC	31/12/1990
LLP120	6408683	752881	424.43	90	-60.0	270.0	RC	31/12/1990
LLP121	6408408	752958.8	424	100	-60.0	270.0	RC	31/12/1990
LLP122	6408409	752978.8	424.1	110	-60.0	270.0	RC	31/12/1990
LLP123	6408181	752710.6	419.4	90	-60.0	270.0	RC	31/12/1990
LLP124	6408096	752696.4	419.33	100	-60.0	270.0	RC	31/12/1990
LLP125	6408834	752945.2	424.6	85	-60.0	270.0	RC	31/12/1990
LLP130	6408984	753038.3	424.32	80	-60.0	270.0	RC	31/12/1990
LLP134	6408884	752964.8	424.4	80	-60.0	270.0	RC	31/12/1990
LLP150	6408356	752647.5	421.2	75	-60.0	270.0	RC	31/12/1995
LLP151	6408355	752679.9	421.4	105	-60.0	270.0	RC	31/12/1995
LLP152	6408381	752667.5	421.9	70	-60.0	270.0	RC	31/12/1995
LLP155	6408407	752743.7	423.1	75	-60.0	270.0	RC	31/12/1995
LLP159	6408419	752698.7	423	95	-60.0	270.0	RC	31/12/1995
LLP162	6408419	752769.2	423.2	90	-60.0	270.0	RC	31/12/1995
LLP174	6408481	752663.2	423.4	50	-60.0	270.0	RC	31/12/1995
LLP175	6408482	752736.9	423.6	40	-60.0	270.0	RC	31/12/1995
LLP176	6408482	752782.4	423.7	120	-60.0	270.0	RC	31/12/1995
LLP179	6408494	752692.9	423.7	85	-60.0	270.0	RC	31/12/1995
LLP186	6408519	752672.7	423.8	50	-60.0	270.0	RC	31/12/1995
LLP187	6408519	752687.6	423.8	80	-60.0	270.0	RC	31/12/1995
LLP194	6408532	752807.4	424.4	115	-60.0	270.0	RC	31/12/1995
LLP195	6408556	752692.6	424.1	80	-60.0	270.0	RC	31/12/1995
LLP196	6408557	752712	424.1	55	-60.0	270.0	RC	31/12/1995
LLP198	6408557	752802.6	424.3	75	-60.0	270.0	RC	31/12/1995
LLP199	6408581	752669.4	424.2	45	-60.0	270.0	RC	31/12/1995
LLP201	6408607	752706.9	424.4	60	-60.0	270.0	RC	31/12/1995
LLP202	6408606	752721.5	424.4	60	-60.0	270.0	RC	31/12/1995
LLP203	6408607	752737.1	424.4	75	-60.0	270.0	RC	31/12/1995
LLP204	6408631	752723.7	424.6	70	-60.0	270.0	RC	31/12/1995
LLP205	6408633	752851.5	424.5	35	-60.0	270.0	RC	31/12/1995
LLP206	6408633	752871.6	424.4	50	-60.0	270.0	RC	31/12/1995
LLP208	6408656	752690.6	424.6	35	-60.0	270.0	RC	31/12/1995
LLP209	6408656	752706.9	424.6	50	-60.0	270.0	RC	31/12/1995
LLP210	6408656.56	752721.3	424.6	70	-60.0	270.0	RC	31/12/1995
LLP211	6408658	752861.3	424.4	45	-60.0	270.0	RC	31/12/1995



LLP212	6408657	752881	424.4	60	-60.0	270.0	RC	31/12/1995
LLP215	6408582	752734.2	424.3	75	-60.0	270.0	RC	3/08/1996
LLP418	6408882	752746.5	424.4	55	-59.2	264.0	RC	21/11/1996
LLP420	6408857	752746.3	424.3	55	-59.0	265.2	RC	22/11/1996
LLP423	6408656	752900.7	424.4	75	-59.5	266.3	RC	29/11/1996
LLP424	6408683	752850.1	424.37	65	-58.9	264.5	RC	29/11/1996
LLP425	6408683	752868.9	424.3	80	-59.2	276.7	RC	29/11/1996
LLP426	6408732	752864.5	424.4	45	-59.1	265.7	RC	29/11/1996
LLP427	6408731	752883.2	424.43	75	-59.0	264.2	RC	30/11/1996
LLP428	6408783	752904.6	424.36	70	-59.2	267.7	RC	30/11/1996
LLP429	6408783	752924	424.4	90	-59.3	265.4	RC	30/11/1996
LLP430	6408834	752923.9	424.6	70	-58.9	265.3	RC	30/11/1996
LLP431	6408832	752963.2	424.4	95	-58.6	262.4	RC	12/01/1996
LLP432	6408883	752954.4	424.36	65	-58.7	265.3	RC	12/01/1996
LLP433	6408883	752974.1	424.43	90	-59.0	264.8	RC	12/01/1996
LLP434	6408957	752719.3	424.7	50	-59.6	270.1	RC	21/02/1997
LLP435	6408956	752738.8	424.6	60	-59.5	269.4	RC	21/02/1997
LLP436	6408958	752758.6	424.4	70	-58.6	267.4	RC	22/02/1997
LLP437	6408932	752721.1	424.7	50	-58.5	266.7	RC	22/02/1997
LLP438	6408932	752733.4	424.7	65	-60.1	266.4	RC	22/02/1997
LLP440	6408907	752721.1	424.5	40	-59.7	268.1	RC	22/02/1997
LLP446	6408256	752647.7	418.5	70	-59.6	268.4	RC	3/06/1997
LLP449	6408309	752706.4	420.3	70	-60.4	267.5	RC	3/06/1997
LLP450	6408308	752731.9	420.75	60	-59.5	267.1	RC	3/06/1997
LLP451	6408255	752659.8	418.6	40	-60.5	266.6	RC	19/03/1997
LLP452	6408235	752659.4	418	40	-60.0	267.0	RC	19/03/1997
LLP453	6408181	752722.5	419.95	55	-59.9	268.5	RC	19/03/1997
LLP454	6408181	752742.9	419.96	80	-60.0	268.3	RC	19/03/1997
LLP460	6408156	752722.3	420.22	70	-59.8	266.9	RC	20/03/1997
LLP461	6408156	752743.1	420.48	90	-60.5	268.2	RC	20/03/1997
LLP470	6408834	752760.3	424.88	55	-58.5	268.2	RC	30/04/1997
LLP473	6408784	752799.7	424.5	55	-59.5	267.3	RC	5/01/1997
LLP474	6408784	752820.4	424.4	70	-59.2	267.0	RC	5/02/1997
LLP475	6408784	752846.1	424.5	45	-59.7	265.9	RC	5/02/1997
LLP478	6408006	752583	421.19	60	-60.5	269.5	RC	29/04/1997
LLP479	6408007	752595.9	421.01	60	-59.7	268.9	RC	29/04/1997
LLP480	6408006	752608.5	421.15	70	-60.0	265.2	RC	29/04/1997
LLP483	6408157	752684.6	419.3	60	-60.7	265.8	RC	30/04/1997
LLP485	6408494	752763	423.8	140	-90.0	0.0	RC	15/05/1997
LLP486	6408519	752772.8	424	90	-90.0	0.0	RC	16/05/1997
LLP491	6408708	752867.4	424.4	75	-60.0	270.0	RC	21/05/1997
LLP495	6408281	752623.5	418.7	75	-60.0	270.0	RC	22/05/1997
LLP496	6408254	752697.5	419.15	70	-60.0	270.0	RC	28/05/1997
LLP498	6408216	752688.6	418.74	70	-60.0	270.0	RC	28/05/1997
LLP499	6408609	752830.8	424.4	80	-60.0	270.0	RC	29/05/1997
LLP500	6408608	752855.6	424.4	80	-58.7	266.3	RC	29/05/1997
LLP501	6408608	752881	424.5	80	-60.0	270.0	RC	29/05/1997



LLP503	6408236	752697.8	418	75	-60.0	270.0	RC	16/06/1997
LLP504	6408236	752685.9	418	60	-60.0	270.0	RC	16/06/1997
LLP506	6408282	752716.9	420	90	-60.0	270.0	RC	17/06/1997
LLP510	6408156	752697	419.5	90	-60.0	270.0	RC	7/01/1997
LLP512	6408216	752679	418.6	50	-60.0	270.0	RC	7/01/1997
LLP516	6408760	752753.3	425.5	75	-60.0	270.0	RC	7/01/1997
LLP518	6408255	752608	418.22	99	-59.9	271.2	RC	23/07/1997
LLP519	6408255	752628.9	418.45	80	-59.6	269.6	RC	23/07/1997
LLP521	6408215	752595.4	417.46	87	-59.8	268.7	RC	24/07/1997
LLP524	6408155	752584.2	418.02	80	-60.3	267.4	RC	26/07/1997
LLP525	6408156	752605.8	418.3	105	-60.5	268.2	RC	27/07/1997
LLP527	6408095	752567.5	419.81	80	-60.2	270.0	RC	28/07/1997
LLP528	6408094	752587	419.25	90	-59.9	268.4	RC	28/07/1997
LLP530	6408882	752795.4	424.5	81	-60.0	270.0	RC	28/07/1997
LLP533	6408254	752569	418	100	-60.0	270.0	RC	8/01/1997
LLP534	6408155	752543.7	418.46	100	-60.0	270.0	RC	8/01/1997
LLP535	6408007	752634.7	421.25	90	-60.3	268.2	RC	8/01/1997
LLP536	6408107	752658.9	419.3	120	-60.4	267.4	RC	8/01/1997
LLP539	6408681	752640.4	424.9	100	-60.2	267.6	RC	8/02/1997
LLP540	6408681	752681.1	424.6	100	-60.4	267.9	RC	8/02/1997
LLP542	6408781	752640.1	426.2	100	-60.1	268.1	RC	8/04/1997
LLP543	6408781	752681.1	426.3	100	-60.0	267.1	RC	8/04/1997
LLP544	6408782	752720.7	426.1	100	-60.0	270.0	RC	8/04/1997
LLP546	6408431	752733.5	423.3	110	-60.0	270.0	RC	8/06/1997
LLP548	6408131	752735.2	420.26	120	-60.2	268.0	RC	8/12/1997
LLP550	6408231	752730.2	419	120	-60.0	270.0	RC	13/08/1997
LLP551	6408207	752849.2	421.62	100	-60.0	270.0	RC	21/09/1997
LLP552	6408207	752889.2	422.31	100	-60.0	270.0	RC	22/09/1997
LLP553	6408208	752929.4	423.02	100	-60.0	270.0	RC	23/09/1997
LLP555	6408279	752583.7	418.28	142	-60.0	0.0	RC	13/11/1997
LLP556	6408240	752581.3	417.55	140	-60.0	0.0	RC	14/11/1997
VLLD001	6408480	752717.6	343.9	121.4	-57.0	90.0	DD	19/09/1999
VLLD003	6408462	752719.3	346	59.5	-48.0	90.0	DD	23/09/1999
VLLD004	6408432	752679.9	348	39.1	-71.0	240.0	DD	26/09/1999
VLLD005	6408432	752679.9	348	63	-85.0	240.0	DD	27/09/1999
VLLD006	6408521	752696.7	361	80.1	-50.0	90.0	DD	25/09/1999
VLLD007	6408502	752780	374.1	78.1	-55.0	270.0	DD	28/09/1999
VLLD008	6408502	752780	374.1	98.8	-67.0	270.0	DD	10/02/1999
VLLD009	6408461	752784.5	378.1	95.4	-69.0	270.0	DD	10/10/1999
VLLD012	6408473	752783.5	377	101.9	-69.0	270.0	DD	26/10/1999
VLLD013	6408492	752780.8	375.2	101.9	-62.0	270.0	DD	31/10/1999
VLLD014	6408492	752780.8	375.2	80.9	-52.0	270.0	DD	11/04/1999
VLLD015	6408400	752741.8	388.3	125.9	-54.0	270.0	DD	11/09/1999
VLLD016	6408400	752742.6	388.3	113.1	-43.0	270.0	DD	14/11/1999
VLLD017	6408511	752777.8	373	86.8	-63.0	270.0	DD	18/11/1999
VLLD018	6408511	752777.8	373	80.3	-51.0	270.0	DD	20/11/1999
VLLD019	6408547	752737.7	366.51	53.6	-66.0	270.0	DD	22/11/1999



VLLD020	6408521	752697.7	360.95	137.8	-58.0	90.0	DD	25/11/1999
VLLD021	6408532	752703.7	362.52	100.1	-58.0	90.0	DD	28/11/1999
VLLD022	6408532	752703.7	362.52	53.7	-48.0	90.0	DD	29/11/1999
VLLD023	6408471	752693.3	354.08	53.8	-60.0	270.0	DD	29/11/1999
VLLD024	6408451	752720.7	348.09	77.8	-57.0	90.0	DD	12/01/1999
VLLD025	6408451	752720.7	348.09	54	-49.0	90.0	DD	12/02/1999
VLLD032	6408502	752922.1	424.4	294.5	-60.0	270.0	RC/DD	31/05/2000
VLLD033	6408542	752923.2	424.4	300.5	-63.0	270.0	RC/DD	6/06/2000
VLLP001	6408443	752682.7	349	40	-60.0	270.0	RC	11/11/1999
VLLP002	6408442	752691.9	349	60	-70.0	270.0	RC	11/11/1999
VLLP003	6408443	752719.1	349.2	55	-50.0	90.0	RC	11/12/1999
VLLP004	6408443	752721.6	348.6	81	-58.0	90.0	RC	11/12/1999
VLLP005	6408371	752686	395.7	68	-60.0	270.0	RC	23/11/1999
VLLP006	6408370	752690.2	395.48	84	-75.0	270.0	RC	23/11/1999
VLLP007	6408381	752700.2	394.04	75	-60.0	270.0	RC	24/11/1999
VLLP008	6408381	752703.7	393.31	94	-70.0	270.0	RC	24/11/1999
VLLP009	6408759	752830.6	424.5	40	-60.0	270.0	RC	26/11/1999
VLLP015	6408808	752909.6	424.4	80	-60.0	270.0	RC	27/11/1999
VLLP017	6408832	752879.2	424.6	75	-60.0	270.0	RC	29/11/1999
VLLP019	6408608	752901	424.4	65	-60.0	270.0	RC	30/11/1999
VLLP020	6408660	752847.8	424.4	70	-60.0	270.0	RC	30/11/1999
VLLP021	6408658	752878.4	424.3	90	-60.0	270.0	RC	30/11/1999
VLLP029	6408143	752619	417.9	25	-60.0	270.0	RC	12/02/1999
WLL001	6408993	752690	425.03	228.37	-60.7	269.5	DD	6/04/2013
WLL002	6408313	752709.8	420.79	453.23	-55.5	304.8	DD	27/06/2013
WLL005	6408583	753188.8	424.81	652.16	-71.1	270.3	RC/DD	8/09/2013

#### ANNEXURE 4: Historical Lounge Lizard Drilling – Assay Results

Hole ID	mFrom	mTo	Int	Int_Rnd	Au	Sig Int	Comment
LLD001_LLP032	51	56	5.00	5.00	0.87	5m @ 0.87g/t Au from 51m	
	58	59	1.00	1.00	1.09	1m @ 1.09g/t Au from 58m	
	62	64	2.00	2.00	0.57	2m @ 0.57g/t Au from 62m	
	94	95	1.00	1.00	1.40	1m @ 1.4g/t Au from 94m	
	104	110	6.00	6.00	2.37	6m @ 2.37g/t Au from 104m	
	109.25	110	0.75	0.75	8.94	0.75m @ 8.94g/t Au from 109.25m	
	113	126	13.00	13.00	3.04	13m @ 3.04g/t Au from 113m	
	inc 113	114	1.00	1.00	10.50	1m @ 10.5g/t Au from 113m	
	inc 122	122.8	0.80	0.80	8.30	0.8m @ 8.3g/t Au from 122m	
	inc 124.2	125	0.80	0.80	10.30	0.8m @ 10.3g/t Au from 124.2m	
LLD002_LLP036	118	119	1.00	1.00	1.83	1m @ 1.83g/t Au from 118m	
	135	141	6.00	6.00	2.67	6m @ 2.67g/t Au from 135m	
LLD003_LLP038	81	92.4	11.40	11.40	1.36	11.4m @ 1.36g/t Au from 81m	
	96	97	1.00	1.00	2.37	1m @ 2.37g/t Au from 96m	
LLD004_LLP035	116	120	4.00	4.00	8.96	4m @ 8.96g/t Au from 116m	
	inc 117	118	1.00	1.00	25.30	1m @ 25.3g/t Au from 117m	
LLD005	59	60	1.00	1.00	1.86	1m @ 1.86g/t Au from 59m	



	86	90	4.00	4.00	0.85	4m @ 0.85g/t Au from 86m	
	144	149	5.00	5.00	0.65	5m @ 0.65g/t Au from 144m	
LLD006	68	70	2.00	2.00	4.40	2m @ 4.4g/t Au from 68m	
	94	95	1.00	1.00	13.00	1m @ 13g/t Au from 94m	
	98	103	5.00	5.00	10.16	5m @ 10.16g/t Au from 98m	
	inc 98	99	1.00	1.00	38.50	1m @ 38.5g/t Au from 98m	
	115	116	1.00	1.00	1.63	1m @ 1.63g/t Au from 115m	
LLD007	106	111	5.00	5.00	0.71	5m @ 0.71g/t Au from 106m	
	195	197	2.00	2.00	3.07	2m @ 3.07g/t Au from 195m	
LLD008	82.85	85.85	3.00	3.00	1.19	3m @ 1.19g/t Au from 82.85m	
	88.88	89.48	0.60	0.60	8.55	0.6m @ 8.55g/t Au from 88.88m	
	115.5	117.5	2.00	2.00	2.11	2m @ 2.11g/t Au from 115.5m	
	121	124.5	3.50	3.50	4.25	3.5m @ 4.25g/t Au from 121m	
	inc 121	121.5	0.50	0.50	10.40	0.5m @ 10.4g/t Au from 121m	
	inc 123	123.5	0.50	0.50	11.00	0.5m @ 11g/t Au from 123m	
LLD010	84.7	85.45	0.75	0.75	2.39	0.75m @ 2.39g/t Au from 84.7m	
	166.36	167.32	0.96	0.96	5.14	0.96m @ 5.14g/t Au from 166.36m	
LLD011	73.8	75.4	1.60	1.60	3.36	1.6m @ 3.36g/t Au from 73.8m	
	95.65	95.87	0.22	0.22	6.87	0.22m @ 6.87g/t Au from 95.65m	
LLD012	141	142	1.00	1.00	1.01	1m @ 1.01g/t Au from 141m	
LLD020	131	134	3.00	3.00	2.89	3m @ 2.89g/t Au from 131m	
LLD026	157	159	NSI				
LLD027	173	175	NSI				unsampled
	241	243	NSI				unsampled
LLD029	24	28	4.00	4.00	0.62	4m @ 0.62g/t Au from 24m	
	68	72	4.00	4.00	0.52	4m @ 0.52g/t Au from 68m	
LLD034	108	111	3.00	3.00	2.02	3m @ 2.02g/t Au from 108m	
	inc 110	111	1.00	1.00	3.50	1m @ 3.5g/t Au from 110m	
LLP003	NSI						
LLP004	NSI						
LLP005	NSI						
LLP006	40	42	2.00	2.00	1.16	2m @ 1.16g/t Au from 40m	
LLP027	24	29	5.00	5.00	1.07	5m @ 1.07g/t Au from 29m	Cross- Section / Mined
	31	44	13.00	13.00	2.50	13m @ 2.5g/t Au from 44m	Cross- Section / Mined
LLP028	50	53	3.00	3.00	0.70	3m @ 0.7g/t Au from 53m	Cross- Section / Mined
	69	74	5.00	5.00	1.28	5m @ 1.28g/t Au from 69m	
LLP029	22	24	2.00	2.00	1.97	2m @ 1.97g/t Au from 24m	Cross- Section / Mined
	30	37	7.00	7.00	15.32	7m @ 15.32g/t Au from 37m	Cross- Section / Mined
	30	33	3.00	3.00	27.53	3m @ 27.53g/t Au from 33m	Cross- Section / Mined
	40	43	3.00	3.00	1.19	3m @ 1.19g/t Au from 43m	Cross- Section / Mined
LLP030	36	42	6.00	6.00	1.74	6m @ 1.74g/t Au from 42m	Cross- Section / Mined
	39	40	1.00	1.00	6.60	1m @ 6.6g/t Au from 40m	Cross- Section / Mined
	49	54	5.00	5.00	0.60	5m @ 0.6g/t Au from 54m	Cross- Section / Mined
	57	74	17.00	17.00	2.41	17m @ 2.41g/t Au from 74m	Cross- Section / Mined
	63	66	3.00	3.00	7.68	3m @ 7.68g/t Au from 66m	Cross- Section / Mined
	78	80	2.00	2.00	1.89	2m @ 1.89g/t Au from 80m	Cross- Section / Mined
LLP031	34	37	3.00	3.00	1.67	3m @ 1.67g/t Au from 37m	Cross- Section / Mined

For personal use only



	52	56	4.00	4.00	0.77	4m @ 0.77g/t Au from 56m	Cross- Section / Mined
LLP040	65	69	4.00	4.00	6.28	4m @ 6.28g/t Au from 65m	
LLP042	38	50	12.00	12.00	1.12	12m @ 1.12g/t Au from 38m	
	54	56	2.00	2.00	0.82	2m @ 0.82g/t Au from 54m	
	88	92	4.00	4.00	1.27	4m @ 1.27g/t Au from 88m	
LLP043	48	49	1.00	1.00	1.25	1m @ 1.25g/t Au from 48m	
	54	55	1.00	1.00	0.53	1m @ 0.53g/t Au from 54m	
	57	63	6.00	6.00	0.73	6m @ 0.73g/t Au from 57m	
	72	83	11.00	11.00	1.02	11m @ 1.02g/t Au from 72m	
LLP044	34	35	1.00	1.00	2.27	1m @ 2.27g/t Au from 34m	
	39	40	1.00	1.00	1.73	1m @ 1.73g/t Au from 39m	
	42	44	2.00	2.00	0.58	2m @ 0.58g/t Au from 42m	
	48	49	1.00	1.00	1.44	1m @ 1.44g/t Au from 48m	
LLP045	NSI						
LLP046	NSI						
LLP047	NSI						
LLP048	47	50	3.00	3.00	0.64	3m @ 0.64g/t Au from 47m	
LLP049	46	52	6.00	6.00	4.54	6m @ 4.54g/t Au from 46m	
LLP050	NSI						
LLP051	37	42	5.00	5.00	1.60	5m @ 1.6g/t Au from 37m	
	47	50	3.00	3.00	1.44	3m @ 1.44g/t Au from 47m	
LLP052	42	44	2.00	2.00	3.41	2m @ 3.41g/t Au from 42m	
LLP053	70	72	2.00	2.00	2.35	2m @ 2.35g/t Au from 70m	
LLP054	NSI						
LLP059	Mined/NSI						Cross- Section / Mined
LLP060	0	1	1.00	1.00	1.56	1m @ 1.56g/t Au from 1m	Cross- Section / Mined
LLP085	56	60	4.00	4.00	0.84	4m @ 0.84g/t Au from 56m	
LLP086	42	44	2.00	2.00	0.55	2m @ 0.55g/t Au from 42m	
LLP086	46	56	10.00	10.00	2.09	10m @ 2.09g/t Au from 46m	
	inc 48	52	4.00	4.00	3.38	4m @ 3.38g/t Au from 48m	
	70	74	4.00	4.00	1.01	4m @ 1.01g/t Au from 70m	
LLP087	NSI						
LLP098	86	90	4.00	4.00	1.10	4m @ 1.1g/t Au from 86m	
LLP104	58	60	2.00	2.00	0.77	2m @ 0.77g/t Au from 58m	
LLP105	inc 29	30	1.00	1.00	17.30	1m @ 17.3g/t Au from 29m	
LLP105	29	34	5.00	5.00	3.08	5m @ 3.08g/t Au from 29m	
LLP106	NSI						
LLP107	NSI						
LLP108	NSI						
LLP109	NSI						
LLP111	23	24	1.00	1.00	2.85	1m @ 2.85g/t Au from 23m	
	37	38	1.00	1.00	1.25	1m @ 1.25g/t Au from 37m	
LLP113	17	20	3.00	3.00	13.50	3m @ 13.5g/t Au from 17m	
	inc 18	19	1.00	1.00	29.50	1m @ 29.5g/t Au from 18m	
LLP114	NSI						
LLP115	84	86	2.00	2.00	1.35	2m @ 1.35g/t Au from 84m	
	89	95	6.00	6.00	1.24	6m @ 1.24g/t Au from 89m	

For personal use only



LLP117	NSI						
LLP119	54	57	3.00	3.00	1.28	3m @ 1.28g/t Au from 54m	
	59	61	2.00	2.00	0.60	2m @ 0.6g/t Au from 59m	
LLP120	70	74	4.00	4.00	1.06	4m @ 1.06g/t Au from 70m	
	78	80	2.00	2.00	1.12	2m @ 1.12g/t Au from 78m	
LLP121	NSI						
LLP122	NSI						
LLP123	NSI						
LLP124	68	74	6.00	6.00	6.01	6m @ 6.01g/t Au from 68m	
	78	80	2.00	2.00	0.55	2m @ 0.55g/t Au from 78m	
LLP125	60	61	1.00	1.00	3.95	1m @ 3.95g/t Au from 60m	
LLP130	76	78	2.00	2.00	0.6	2m @ 0.6g/t Au from 76m	
LLP134	38	40	2.00	2.00	1.39	2m @ 1.39g/t Au from 38m	
	42	44	2.00	2.00	0.74	2m @ 0.74g/t Au from 42m	
	62	66	4.00	4.00	0.70	4m @ 0.7g/t Au from 62m	
LLP150	59	66	7.00	7.00	0.90	7m @ 0.9g/t Au from 59m	
	inc 63	64	1.00	1.00	2.70	1m @ 2.7g/t Au from 63m	
LLP151	62	66	4.00	4.00	3.95	4m @ 3.95g/t Au from 62m	
	95	97	2.00	2.00	0.71	2m @ 0.71g/t Au from 95m	
LLP152	59	63	4.00	4.00	0.87	4m @ 0.87g/t Au from 59m	
LLP155	51	59	8.00	8.00	0.80	8m @ 0.8g/t Au from 51m	
LLP159	92	93	1.00	1.00	3.20	1m @ 3.2g/t Au from 92m	
LLP162	66	67	1.00	1.00	1.01	1m @ 1.01g/t Au from 66m	
LLP174	26	28	2.00	2.00	4.29	2m @ 4.29g/t Au from 26m	Cross- Section / Mined
	26	27	1.00	1.00	7.94	1m @ 7.94g/t Au from 26m	Cross- Section / Mined
LLP175	18	21	3.00	3.00	1.59	3m @ 1.59g/t Au from 18m	Cross- Section / Mined
LLP176	32	35	3.00	3.00	2.10	3m @ 2.1g/t Au from 32m	Cross- Section / Mined
	57	58	1.00	1.00	1.32	1m @ 1.32g/t Au from 57m	Cross- Section / Mined
	67	69	2.00	2.00	0.94	2m @ 0.94g/t Au from 67m	Cross- Section / Mined
	73	97	24.00	24.00	3.47	24m @ 3.47g/t Au from 73m	Cross- Section / Mined
	84	88	4.00	4.00	11.39	4m @ 11.39g/t Au from 84m	Cross- Section / Mined
LLP179	66	71	5.00	5.00	1.76	5m @ 1.76g/t Au from 66m	
LLP186	37	46	9.00	9.00	1.59	9m @ 1.59g/t Au from 37m	
LLP186	inc 37	38	1.00	1.00	8.09	1m @ 8.09g/t Au from 37m	
LLP187	51	65	14.00	14.00	2.01	14m @ 2.01g/t Au from 51m	
	inc 52	55	3.00	3.00	4.88	3m @ 4.88g/t Au from 52m	
LLP194	81	84	3.00	3.00	1.67	3m @ 1.67g/t Au from 81m	
	102	103	1.00	1.00	1.01	1m @ 1.01g/t Au from 102m	
LLP195	NSI						
LLP196	NSI						
LLP198	42	43	1.00	1.00	2.18	1m @ 2.18g/t Au from 42m	
	68	70	2.00	2.00	2.14	2m @ 2.14g/t Au from 68m	
LLP199	32	34	2.00	2.00	8.69	2m @ 8.69g/t Au from 32m	
LLP201	58	60	2.00	2.00	1.43	2m @ 1.43g/t Au from 58m	
LLP202	45	46	1.00	1.00	1.05	1m @ 1.05g/t Au from 45m	
LLP203	0	2	2.00	2.00	0.85	2m @ 0.85g/t Au from 0m	
	38	39	1.00	1.00	1.69	1m @ 1.69g/t Au from 38m	

For personal use only



	66	70	4.00	4.00	0.64	4m @ 0.64g/t Au from 66m
LLP204	48	49	1.00	1.00	0.67	1m @ 0.67g/t Au from 48m
LLP205	0	1	1.00	1.00	1.28	1m @ 1.28g/t Au from 0m
	29	30	1.00	1.00	2.40	1m @ 2.4g/t Au from 29m
LLP206	47	48	1.00	1.00	1.19	1m @ 1.19g/t Au from 47m
LLP208	NSI					
LLP209	NSI					
LLP210	40	42	2.00	2.00	2.28	2m @ 2.28g/t Au from 40m
LLP211	NSI					
LLP212	NSI					
LLP215	69	71	2.00	2.00	8.11	2m @ 8.11g/t Au from 69m
LLP418	NSI					
LLP420	NSI					
LLP423	54	56	2.00	2.00	1.05	2m @ 1.05g/t Au from 54m
LLP424	37	40	3.00	3.00	0.58	3m @ 0.58g/t Au from 37m
	42	43	1.00	1.00	1.60	1m @ 1.6g/t Au from 42m
	46	47	1.00	1.00	1.09	1m @ 1.09g/t Au from 46m
	52	57	5.00	5.00	0.73	5m @ 0.73g/t Au from 52m
LLP425	51	53	2.00	2.00	1.64	2m @ 1.64g/t Au from 51m
	56	59	3.00	3.00	1.28	3m @ 1.28g/t Au from 56m
	61	64	3.00	3.00	0.79	3m @ 0.79g/t Au from 61m
	67	69	2.00	2.00	0.64	2m @ 0.64g/t Au from 67m
LLP426	14	20	6.00	6.00	0.73	6m @ 0.73g/t Au from 14m
	24	26	2.00	2.00	0.55	2m @ 0.55g/t Au from 24m
LLP427	49	61	12.00	12.00	1.72	12m @ 1.72g/t Au from 49m
	62	64	2.00	2.00	0.68	2m @ 0.68g/t Au from 62m
	67	70	3.00	3.00	0.76	3m @ 0.76g/t Au from 67m
LLP428	40	51	11.00	11.00	1.77	11m @ 1.77g/t Au from 40m
	65	68	3.00	3.00	2.91	3m @ 2.91g/t Au from 65m
LLP429	62	73	11.00	11.00	1.44	11m @ 1.44g/t Au from 62m
	inc 69	70	1.00	1.00	4.88	1m @ 4.88g/t Au from 69m
	79	86	7.00	7.00	0.60	7m @ 0.6g/t Au from 79m
LLP430	36	44	8.00	8.00	1.67	8m @ 1.67g/t Au from 36m
	inc 38	39	1.00	1.00	4.99	1m @ 4.99g/t Au from 38m
LLP431	30	32	2.00	2.00	3.12	2m @ 3.12g/t Au from 30m
LLP432	40	41	1.00	1.00	1.66	1m @ 1.66g/t Au from 40m
	46	50	4.00	4.00	1.46	4m @ 1.46g/t Au from 46m
LLP433	40	46	6.00	6.00	1.16	6m @ 1.16g/t Au from 40m
	inc 41	42	1.00	1.00	3.25	1m @ 3.25g/t Au from 41m
	51	56	5.00	5.00	1.22	5m @ 1.22g/t Au from 51m
	inc 51	52	1.00	1.00	3.35	1m @ 3.35g/t Au from 51m
LLP434	NSI					
LLP435	NSI					
LLP436	NSI					
LLP437	NSI					
LLP438	NSI					
LLP440	NSI					

For personal use only



LLP446	35	36	1.00	1.00	1.01	1m @ 1.01g/t Au from 35m
	49	50	1.00	1.00	1.41	1m @ 1.41g/t Au from 49m
LLP449	NSI					
LLP450	NSI					
LLP451	NSI					
LLP452	NSI					
LLP453	NSI					
LLP454	NSI					
LLP460	NSI					
LLP461	NSI					
LLP470	38	39	1.00	1.00	1.15	1m @ 1.15g/t Au from 38m
LLP473	NSI					
LLP474	NSI					
LLP475	NSI					
LLP478	NSI					
LLP479	NSI					
LLP480	27	29	2.00	2.00	0.79	2m @ 0.79g/t Au from 27m
LLP483	54	57	3.00	3.00	4.79	3m @ 4.79g/t Au from 54m
LLP485	80	83	3.00	3.00	1.56	3m @ 1.56g/t Au from 80m
LLP486	57	63	6.00	6.00	1.89	6m @ 1.89g/t Au from 57m
	inc 57	58	1.00	1.00	8.60	1m @ 8.6g/t Au from 57m
	64	71	7.00	7.00	4.58	7m @ 4.58g/t Au from 64m
	inc 64	65	1.00	1.00	15.30	1m @ 15.3g/t Au from 64m
LLP491	51	61	11.00	11.00	6.94	11m @ 6.94g/t Au from 50m
	inc 56	59	3.00	3.00	13.78	3m @ 13.78g/t Au from 56m
LLP495	NSI					
LLP496	53	59	6.00	6.00	6.61	6m @ 6.61g/t Au from 53m
	inc 53	56	3.00	3.00	12.00	3m @ 12g/t Au from 53m
LLP498	37	50	13.00	13.00	1.11	13m @ 1.11g/t Au from 37m
LLP499	37	38	1.00	1.00	3.01	1m @ 3.01g/t Au from 37m
	44	46	2.00	2.00	2.68	2m @ 2.68g/t Au from 44m
	50	51	1.00	1.00	2.64	1m @ 2.64g/t Au from 50m
LLP500	40	42	2.00	2.00	0.90	2m @ 0.9g/t Au from 40m
	47	48	1.00	1.00	1.23	1m @ 1.23g/t Au from 47m
	52	54	2.00	2.00	1.71	2m @ 1.71g/t Au from 52m
	69	75	6.00	6.00	2.98	6m @ 2.98g/t Au from 69m
	inc 70	71	1.00	1.00	12.80	1m @ 12.8g/t Au from 70m
LLP501	NSI					
LLP503	51	57	6.00	6.00	1.90	6m @ 1.9g/t Au from 51m
	inc 51	52	1.00	1.00	5.19	1m @ 5.19g/t Au from 51m
LLP504	31	42	11.00	11.00	2.31	11m @ 2.31g/t Au from 31m
	49	51	2.00	2.00	0.76	2m @ 0.76g/t Au from 49m
LLP506	74	78	4.00	4.00	4.16	4m @ 4.16g/t Au from 74m
LLP510	52	54	2.00	2.00	0.74	2m @ 0.74g/t Au from 52m
	67	76	9.00	9.00	8.69	9m @ 8.69g/t Au from 67m
LLP512	18	19	1.00	1.00	1.07	1m @ 1.07g/t Au from 18m
	42	43	1.00	1.00	1.21	1m @ 1.21g/t Au from 42m

For personal use only



	46	48	2.00	2.00	0.96	2m @ 0.96g/t Au from 46m	
LLP516	38	41	3.00	3.00	2.08	3m @ 2.08g/t Au from 38m	
LLP518	NSI						
LLP519	NSI						
LLP521	NSI						
LLP524	NSI						
LLP525	NSI						
LLP527	NSI						
LLP528	NSI						
LLP530	53	56	3.00	3.00	0.94	3m @ 0.94g/t Au from 53m	
	60	63	3.00	3.00	1.45	3m @ 1.45g/t Au from 60m	
	70	73	3.00	3.00	0.73	3m @ 0.73g/t Au from 70m	
LLP533	NSI						
LLP534	NSI						
LLP535	NSI						
LLP536	NSI						
LLP539	NSI						
LLP540	NSI						
LLP542	NSI						
LLP543	NSI						
LLP544	NSI						
LLP546	96	98	2.00	2.00	2.71	2m @ 2.71g/t Au from 96m	
LLP548	87	88	1.00	1.00	1.38	1m @ 1.38g/t Au from 87m	
LLP550	33	34	1.00	1.00	1.45	1m @ 1.45g/t Au from 33m	
	40	43	3.00	3.00	0.80	3m @ 0.8g/t Au from 40m	
	48	49	1.00	1.00	1.56	1m @ 1.56g/t Au from 48m	
	88	91	3.00	3.00	2.24	3m @ 2.24g/t Au from 88m	
LLP551	NSI						
LLP552	NSI						
LLP553	NSI						
LLP555	NSI						
LLP556	NSI						
VLLD001	34	44	10.00	10.00	10.87	10m @ 10.87g/t Au from 34m	not true width drilled down dip
	inc 40.7	43	2.30	2.30	38.78	2.3m @ 38.78g/t Au from 40.7m	not true width drilled down dip
	57	61	4.00	4.00	6.27	4m @ 6.27g/t Au from 57m	not true width drilled down dip
	inc 57	58.6	1.60	1.60	14.81	1.6m @ 14.81g/t Au from 57m	not true width drilled down dip
VLLD003	1	2	1.00	1.00	2.20	1m @ 2.2g/t Au from 1m	not true width drilled down dip
	38.7	45	6.30	6.30	5.50	6.3m @ 5.5g/t Au from 38.7m	not true width drilled down dip
VLLD004	28.7	32	3.30	3.30	7.82	3.3m @ 7.82g/t Au from 28.7m	not true width drilled down dip
VLLD005	42	44	2.00	2.00	1.49	2m @ 1.49g/t Au from 42m	not true width drilled down dip
VLLD006	48	61	13.00	13.00	4.04	13m @ 4.04g/t Au from 48m	not true width drilled down dip
	inc 48	51	3.00	3.00	10.33	3m @ 10.33g/t Au from 48m	not true width drilled down dip
	76	77	1.00	1.00	1.16	1m @ 1.16g/t Au from 76m	not true width drilled down dip
VLLD007	0	4	4.00	4.00	1.91	4m @ 1.91g/t Au from 0m	not true width drilled down dip
	10	19	9.00	9.00	1.75	9m @ 1.75g/t Au from 10m	not true width drilled down dip
	43	44	1.00	1.00	1.10	1m @ 1.1g/t Au from 43m	not true width drilled down dip
	54	57	3.00	3.00	1.07	3m @ 1.07g/t Au from 54m	not true width drilled down dip



	67	73.5	6.50	6.50	4.18	6.5m @ 4.18g/t Au from 67m	not true width drilled down dip
	inc 72.1	73.5	1.40	1.40	10.20	1.4m @ 10.2g/t Au from 72.1m	not true width drilled down dip
VLLD008	0	1	1.00	1.00	1.18	1m @ 1.18g/t Au from 0m	not true width drilled down dip
	79	83	4.00	4.00	1.12	4m @ 1.12g/t Au from 79m	not true width drilled down dip
VLLD009	12	16	4.00	4.00	0.76	4m @ 0.76g/t Au from 12m	not true width drilled down dip
	19	23	4.00	4.00	3.91	4m @ 3.91g/t Au from 19m	not true width drilled down dip
	60.5	61.6	1.10	1.10	3.50	1.1m @ 3.5g/t Au from 60.5m	not true width drilled down dip
	71	72	1.00	1.00	1.00	1m @ 1g/t Au from 71m	not true width drilled down dip
	76	78	2.00	2.00	0.64	2m @ 0.64g/t Au from 76m	not true width drilled down dip
	80	86.8	6.80	6.80	6.16	6.8m @ 6.16g/t Au from 80m	not true width drilled down dip
	91	92	1.00	1.00	1.12	1m @ 1.12g/t Au from 91m	not true width drilled down dip
	inc 20.4	21	0.60	0.60	11.40	0.6m @ 11.4g/t Au from 20.4m	not true width drilled down dip
VLLD012	8.1	8.9	0.80	0.80	1.08	0.8m @ 1.08g/t Au from 8.1m	not true width drilled down dip
	10.4	11	0.60	0.60	1.45	0.6m @ 1.45g/t Au from 10.4m	not true width drilled down dip
	14	15.1	1.10	1.10	9.80	1.1m @ 9.8g/t Au from 14m	not true width drilled down dip
	30	31	1.00	1.00	2.35	1m @ 2.35g/t Au from 30m	not true width drilled down dip
	43	44	1.00	1.00	1.00	1m @ 1g/t Au from 43m	not true width drilled down dip
	58	60	2.00	2.00	1.24	2m @ 1.24g/t Au from 58m	not true width drilled down dip
	68	71	3.00	3.00	4.77	3m @ 4.77g/t Au from 68m	not true width drilled down dip
	75	78	3.00	3.00	1.15	3m @ 1.15g/t Au from 75m	not true width drilled down dip
	82	87.2	5.20	5.20	1.25	5.2m @ 1.25g/t Au from 82m	not true width drilled down dip
	90.55	92	1.45	1.45	8.17	1.45m @ 8.17g/t Au from 90.55m	not true width drilled down dip
VLLD013	3	8.7	5.70	5.70	0.75	5.7m @ 0.75g/t Au from 3m	not true width drilled down dip
	21	24	3.00	3.00	0.59	3m @ 0.59g/t Au from 21m	not true width drilled down dip
	47	50	3.00	3.00	1.64	3m @ 1.64g/t Au from 47m	not true width drilled down dip
	76	81	5.00	5.00	2.23	5m @ 2.23g/t Au from 76m	not true width drilled down dip
VLLD014	2.75	5.75	3.00	3.00	0.74	3m @ 0.74g/t Au from 2.75m	not true width drilled down dip
	11	12	1.00	1.00	1.12	1m @ 1.12g/t Au from 11m	not true width drilled down dip
	19	23	4.00	4.00	1.16	4m @ 1.16g/t Au from 19m	not true width drilled down dip
	41	43	2.00	2.00	7.18	2m @ 7.18g/t Au from 41m	not true width drilled down dip
	52	55	3.00	3.00	1.29	3m @ 1.29g/t Au from 52m	not true width drilled down dip
	61.5	62.4	0.90	0.90	1.50	0.9m @ 1.5g/t Au from 61.5m	not true width drilled down dip
	65.6	72	6.40	6.40	5.59	6.4m @ 5.59g/t Au from 65.6m	not true width drilled down dip
VLLD015	3	5	2.00	2.00	0.57	2m @ 0.57g/t Au from 3m	not true width drilled down dip
	6	8	2.00	2.00	0.64	2m @ 0.64g/t Au from 6m	not true width drilled down dip
	17	23	6.00	6.00	2.11	6m @ 2.11g/t Au from 17m	not true width drilled down dip
	41.8	42.9	1.10	1.10	1.50	1.1m @ 1.5g/t Au from 41.8m	not true width drilled down dip
	69	71.6	2.60	2.60	1.33	2.6m @ 1.33g/t Au from 69m	not true width drilled down dip
	109	112	3.00	3.00	1.14	3m @ 1.14g/t Au from 109m	not true width drilled down dip
VLLD016	8.9	12	3.10	3.10	0.81	3.1m @ 0.81g/t Au from 8.9m	not true width drilled down dip
	16	21	5.00	5.00	1.28	5m @ 1.28g/t Au from 16m	not true width drilled down dip
	24	32	8.00	8.00	0.81	8m @ 0.81g/t Au from 24m	not true width drilled down dip
	42	46	4.00	4.00	2.20	4m @ 2.2g/t Au from 42m	not true width drilled down dip
	99.8	101	1.20	1.20	1.20	1.2m @ 1.2g/t Au from 99.8m	not true width drilled down dip
VLLD017	3	6	3.00	3.00	0.96	3m @ 0.96g/t Au from 3m	not true width drilled down dip
	10	15	5.00	5.00	2.19	5m @ 2.19g/t Au from 10m	not true width drilled down dip
	41	43	2.00	2.00	1.12	2m @ 1.12g/t Au from 41m	not true width drilled down dip

For personal use only



	63	64	1.00	1.00	1.10	1m @ 1.1g/t Au from 63m	not true width drilled down dip
	69	70	1.00	1.00	4.70	1m @ 4.7g/t Au from 69m	not true width drilled down dip
	74	80.8	6.80	6.80	7.30	6.8m @ 7.3g/t Au from 74m	not true width drilled down dip
VLLD018	2.3	7.4	5.10	5.10	0.98	5.1m @ 0.98g/t Au from 2.3m	not true width drilled down dip
	11	13	2.00	2.00	0.97	2m @ 0.97g/t Au from 11m	not true width drilled down dip
	34.2	38	3.80	3.80	1.61	3.8m @ 1.61g/t Au from 34.2m	not true width drilled down dip
	61.3	63.8	2.50	2.50	0.89	2.5m @ 0.89g/t Au from 61.3m	not true width drilled down dip
	66.2	70.7	4.50	4.50	3.03	4.5m @ 3.03g/t Au from 66.2m	not true width drilled down dip
VLLD019	31	44	13.00	13.00	4.15	13m @ 4.15g/t Au from 31m	not true width drilled down dip
VLLD020	20	21	1.00	1.00	11.20	1m @ 11.2g/t Au from 20m	not true width drilled down dip
	70	71.2	1.20	1.20	1.12	1.2m @ 1.12g/t Au from 70m	not true width drilled down dip
	79	89	10.00	10.00	4.44	10m @ 4.44g/t Au from 79m	not true width drilled down dip
	inc 84	85.4	1.40	1.40	9.80	1.4m @ 9.8g/t Au from 84m	not true width drilled down dip
VLLD021	33	53	20.00	20.00	2.19	20m @ 2.19g/t Au from 33m	not true width drilled down dip
	inc 34.2	39	4.80	4.80	5.32	4.8m @ 5.32g/t Au from 34.2m	not true width drilled down dip
VLLD022	26.5	30	3.50	3.50	8.19	3.5m @ 8.19g/t Au from 26.5m	not true width drilled down dip
VLLD023	29	30	1.00	1.00	1.10	1m @ 1.1g/t Au from 29m	not true width drilled down dip
VLLD024	17	18	1.00	1.00	4.50	1m @ 4.5g/t Au from 17m	not true width drilled down dip
	31	32	1.00	1.00	2.65	1m @ 2.65g/t Au from 31m	not true width drilled down dip
	40	41	1.00	1.00	3.00	1m @ 3g/t Au from 40m	not true width drilled down dip
	49	59	10.00	10.00	2.20	10m @ 2.2g/t Au from 49m	not true width drilled down dip
	64	67	3.00	3.00	1.42	3m @ 1.42g/t Au from 64m	not true width drilled down dip
VLLD025	13	14	1.00	1.00	1.14	1m @ 1.14g/t Au from 13m	not true width drilled down dip
	29	30	1.00	1.00	1.25	1m @ 1.25g/t Au from 29m	not true width drilled down dip
	37	42	5.00	5.00	1.65	5m @ 1.65g/t Au from 37m	not true width drilled down dip
	46	49	3.00	3.00	0.64	3m @ 0.64g/t Au from 46m	not true width drilled down dip
	53	54	1.00	1.00	1.30	1m @ 1.3g/t Au from 53m	not true width drilled down dip
VLLD032	142.65	143.66	1.01	1.01	2.39	1.01m @ 2.39g/t Au from 142.65m	not true width drilled down dip
	209	210	1.00	1.00	1.19	1m @ 1.19g/t Au from 209m	not true width drilled down dip
	221.6	223.6	2.00	2.00	5.29	2m @ 5.29g/t Au from 221.6m	not true width drilled down dip
	inc 221.6	222.6	1.00	1.00	8.32	1m @ 8.32g/t Au from 221.6m	not true width drilled down dip
	226.6	227.6	1.00	1.00	1.06	1m @ 1.06g/t Au from 226.6m	not true width drilled down dip
	233	234	1.00	1.00	1.34	1m @ 1.34g/t Au from 233m	not true width drilled down dip
VLLD033	214.7	215.7	1.00	1.00	5.82	1m @ 5.82g/t Au from 214.7m	not true width drilled down dip
	227	230.8	3.80	3.80	2.56	3.8m @ 2.56g/t Au from 227m	not true width drilled down dip
	inc 229	230.8	1.80	1.80	4.56	1.8m @ 4.56g/t Au from 229m	not true width drilled down dip
	239	240	1.00	1.00	1.26	1m @ 1.26g/t Au from 239m	not true width drilled down dip
	243	243.5	0.50	0.50	1.57	0.5m @ 1.57g/t Au from 243m	not true width drilled down dip
VLLP001	17	22	5.00	5.00	1.50	5m @ 1.5g/t Au from 17m	not true width drilled down dip
	28	34	6.00	6.00	2.97	6m @ 2.97g/t Au from 28m	not true width drilled down dip
	inc 29	30	1.00	1.00	13.50	1m @ 13.5g/t Au from 29m	not true width drilled down dip
VLLP002	35	51	16.00	16.00	3.83	16m @ 3.83g/t Au from 35m	not true width drilled down dip
VLLP003	35	40	5.00	5.00	3.05	5m @ 3.05g/t Au from 35m	
VLLP004	12	13	1.00	1.00	4.70	1m @ 4.7g/t Au from 12m	
VLLP004	38	43	5.00	5.00	1.37	5m @ 1.37g/t Au from 38m	
	46	47	1.00	1.00	1.65	1m @ 1.65g/t Au from 46m	

For personal use only



	54	74	20.00	20.00	4.65	20m @ 4.65g/t Au from 54m	
VLLP005	20	21	1.00	1.00	2.10	1m @ 2.1g/t Au from 20m	
	56	58	2.00	2.00	1.96	2m @ 1.96g/t Au from 56m	
VLLP006	69	72	3.00	3.00	1.80	3m @ 1.8g/t Au from 69m	
VLLP007	14	16	2.00	2.00	0.51	2m @ 0.51g/t Au from 14m	
	65	69	4.00	4.00	1.04	4m @ 1.038g/t Au from 65m	
VLLP008	37	42	5.00	5.00	0.83	5m @ 0.83g/t Au from 37m	
	78	81	3.00	3.00	1.24	3m @ 1.24g/t Au from 78m	
VLLP009	NSI						
VLLP015	45	46	1.00	1.00	1.31	1m @ 1.31g/t Au from 45m	
	75	76	1.00	1.00	3.24	1m @ 3.24g/t Au from 75m	
VLLP017	NSI						
VLLP019	NSI						
VLLP020	41	43	2.00	2.00	1.55	2m @ 1.55g/t Au from 41m	
	52	58	6.00	6.00	0.90	6m @ 0.9g/t Au from 52m	
VLLP021	63	65	2.00	2.00	2.41	2m @ 2.41g/t Au from 63m	
VLLP029	NSI						
WLL001	NSI						
WLL002	NSI						
WLL005	503	508	5.00	5.00	2.49	5m @ 2.49g/t Au from 503m	

**\*\* Reported above 0.5 g/t Au Cut Off Grade with maximum 2 metre internal dilution within reported intervals \*\***



## ANNEXURE 5: Lounge Lizard Historical Drilling JORC Table 1

## Section 1, Sampling Techniques and Data

Criteria	JORC Code explanation	Commentary
<b>Sampling techniques</b>	<ul style="list-style-type: none"> <li>Nature and quality of sampling (e.g., cut channels, random chips, or specific specialised industry standard measurement tools appropriate to the minerals under investigation, such as down hole gamma sondes, or handheld XRF instruments, etc.). These examples should not be taken as limiting the broad meaning of sampling.</li> <li>Include reference to measures taken to ensure sample representivity and the appropriate calibration of any measurement tools or systems used.</li> <li>Aspects of the determination of mineralisation that are Material to the Public Report.</li> <li>In cases where 'industry standard' work has been done this would be relatively simple (e.g., 'reverse circulation drilling was used to obtain 1 m samples from which 3 kg was pulverised to produce a 30 g charge for fire assay'). In other cases, more explanation may be required, such as where there is coarse gold that has inherent sampling problems. Unusual commodities or mineralisation types (e.g., submarine nodules) may warrant disclosure of detailed information.</li> </ul>	<p>Diamond Drilling (DD)</p> <ul style="list-style-type: none"> <li>Core diameter not recorded for most of the diamond drilling. Statements in one historical report indicate NQ2 and LTK60 were used for drilling completed in 1999.</li> <li>Diamond core was sampled using half-core at varying lengths, according to geological intervals. Sample lengths range from 0.4m to 1.0m. The majority of sampling was completed at 1.0m intervals.</li> <li>Samples are considered to be representative of the intervals sampled.</li> <li>Samples were pulverised at the lab to produce a 50g charge for fire assay.</li> </ul> <p>Reverse Circulation (RC)</p> <ul style="list-style-type: none"> <li>All reported RC drill samples for assaying were generated via a conventional RC hammer.</li> <li>RC samples passed through a cyclone on the drill rig and a riffle splitter to provide samples for analysis. Samples were pulverised at the lab to produce a 50g charge for fire assay.</li> <li>Samples are considered to be representative of the intervals sampled.</li> <li>All reported intervals were sampled as one-metre split samples.</li> </ul>
<b>Drilling techniques</b>	<ul style="list-style-type: none"> <li>Drill type (e.g., core, reverse circulation, open-hole hammer, rotary air blast, auger, Bangka, sonic, etc) and details (e.g., core diameter, triple or standard tube, depth of diamond tails, face-sampling bit or other type, whether core is oriented and if so, by what method, etc).</li> </ul>	<ul style="list-style-type: none"> <li>RC and DD holes are reported</li> </ul> <p>DD</p> <ul style="list-style-type: none"> <li>Hole LLD014-027 were drilled by Western Deep Hole Drilling, using a UDR1000 rig. A 350psi/750cfm compressor was used for RC pre-collars.</li> <li>Holes LLD028-039 were drilled by G Lindermann &amp; Kitching, using a G&amp;K 850 rig. A 350psi/750cof compressor was used for RC pre-collars.</li> <li>All VLDD holes were drilled by Boart Longyear, using an LM75 rig.</li> <li>Pre-collar depths are not recorded for LLD holes. The depths of reported intersections indicate all are within diamond core.</li> <li>Core was not oriented.</li> <li>VLLD holes were drilled by Boart-Longyear in 1999, using an LM75 rig and drilling NQ2 and LTK60 size core.</li> <li>Holes WLL001-011 were drilled by Boart Longyear in 2013. Hole WLL001-004 drilled HQ diameter core from surface, casing to NQ2 in competent ground. Holes WLL005-011 utilised RC140 pre-collars prior to diamond core.</li> </ul> <p>RC</p> <ul style="list-style-type: none"> <li>All VLPP holes were drilled by Grimwood Davies in 1999, using a custom-built RC/RAB rig running a 350psi/900cfm compressor.</li> <li>Holes LLP085-150 were drilled in 1989-1990. No further information</li> </ul>



Criteria	JORC Code explanation	Commentary
		<p>aside from drilling type is identified in compiled databases or in relevant openfile reports.</p> <ul style="list-style-type: none"> <li>Holes LLP150-167 were drilled by Western Deeps in 1995, using a UDR1000 rig and a 500psi/1200cfm compressor.</li> <li>Holes LLP168-213 were drilled by Drillcorp in 1995, using an Ingersoll Rand T4E rig and 350psi/825cfm compressor.</li> <li>Holes LLP214-215 and were drilled by Grimwood Davis using an Ingersoll Rand T4E rig and 350psi/900cfm compressor in 1996. Holes LLP415-433 were drilled by the same contractor, using a Schramm 685TW rig and 1200CFM/500psi compressor.</li> <li>Holes LLP434-556 were drilled by Grimwood Davies in 1997, using a Schramm drill rig and 500psi/1200cfm compressor.</li> <li>Holes VLLP001-032 were drilled by Grimwood Davies, using a Schramm rig with 500psi/1200cfm compressor.</li> </ul>
<b>Drill sample recovery</b>	<ul style="list-style-type: none"> <li>Method of recording and assessing core and chip sample recoveries and results assessed.</li> <li>Measures taken to maximise sample recovery and ensure representative nature of the samples.</li> <li>Whether a relationship exists between sample recovery and grade and whether sample bias may have occurred due to preferential loss/gain of fine/coarse material.</li> </ul>	<p>DD</p> <ul style="list-style-type: none"> <li>Recoveries from the drilling are generally not known. Review of original logs indicates that cavities were logged where they occurred. Fewer than 1% of mineralised intervals are affected.</li> </ul> <p>RC</p> <ul style="list-style-type: none"> <li>Recoveries from the drilling are not known. Reported field visual inspection of PVC sample bags suggested recoveries were good.</li> </ul> <p>RC and DD</p> <ul style="list-style-type: none"> <li>It is currently unknown whether any relationship between recovery and grade occurs or if sample bias may have occurred.</li> </ul>
<b>Logging</b>	<ul style="list-style-type: none"> <li>Whether core and chip samples have been geologically and geotechnically logged to a level of detail to support appropriate Mineral Resource estimation, mining studies and metallurgical studies.</li> <li>Whether logging is qualitative or quantitative in nature. Core (or costean, channel, etc) photography.</li> <li>The total length and percentage of the relevant intersections logged.</li> </ul>	<ul style="list-style-type: none"> <li>No Mineral Resource Estimate is currently reported.</li> <li>The drilling was logged to a standard considered appropriate for mineral resource estimation at the time it was drilled (1995-1999).</li> <li>Core photography has not been completed.</li> <li>All RC and diamond holes were geologically logged. Emphasis is reported to have been placed on identification of lithologies, noting type and extent of any alteration and describing the nature of shear zones intersected.</li> </ul>
<b>Sub-sampling techniques and sample preparation</b>	<ul style="list-style-type: none"> <li>If core, whether cut or sawn and whether quarter, half or all core taken.</li> <li>If non-core, whether riffled, tube sampled, rotary split, etc and whether sampled wet or dry.</li> <li>For all sample types, the nature, quality and appropriateness of the sample preparation technique.</li> <li>Quality control procedures adopted for all sub-sampling stages to maximise representivity of samples.</li> <li>Measures taken to ensure that the sampling is representative of the in-situ material collected, including for instance results for field duplicate/second-half sampling.</li> <li>Whether sample sizes are appropriate to the grain size of the</li> </ul>	<ul style="list-style-type: none"> <li>All diamond drill core samples were sampled as half core.</li> <li>Reverse-circulation drilling techniques are not fully reported. A 2003 report (Appendix accompanying 2003 Sons of Gwalia Annual Exploration Report, WAMEX A67288), states that all samples were presumed to have passed through a cyclone on the drill rig, and a riffle splitter to provide samples for analysis.</li> <li>No field-duplicate or second-half sampling is reported to have been completed.</li> <li>Quality control procedures for sub-sampling stages in use by the previous operators responsible for the drilling have not been identified.</li> <li>The sample analysis techniques used are considered appropriate for the mineralisation identified.</li> <li>Sample weights have not been identified.</li> </ul>



Criteria	JORC Code explanation	Commentary
	<i>material being sampled.</i>	
<b>Quality of assay data and laboratory tests</b>	<ul style="list-style-type: none"> <li><i>The nature, quality and appropriateness of the assaying and laboratory procedures used and whether the technique is considered partial or total.</i></li> <li><i>For geophysical tools, spectrometers, handheld XRF instruments, etc, the parameters used in determining the analysis including instrument make and model, reading times, calibrations factors applied and their derivation, etc.</i></li> <li><i>Nature of quality control procedures adopted (e.g., standards, blanks, duplicates, external laboratory checks) and whether acceptable levels of accuracy (i.e., lack of bias) and precision have been established.</i></li> </ul>	<p>RC</p> <ul style="list-style-type: none"> <li>All reported assays were analysed by Fire Assay (0.01ppm Au detection limit).</li> <li>Samples from holes LLP085-135 were sampled in 2m composites and submitted to ALS Perth for Au (fire-assay/AAS). Samples returning &gt;1g/t Au were resampled in 1m intervals.</li> <li>Samples were analysed by Amdel Laboratories in Perth (LLP150-215, 415-517, 522-550, LLD014-029 pre-collars), by Leonora Laverton Laboratories of Kalgoorlie (LLP518-521), by Analabs Pty of Perth (LLP551-556) or by Genalysis Laboratory Services Pty Ltd of Perth (VLPP001-032).</li> <li>Samples from holes LLD434-556 with &gt;1ppm Au were re-analysed by aqua regia with an AAS finish.</li> </ul> <p>DD</p> <ul style="list-style-type: none"> <li>All reported assays were analysed by Fire Assay (0.01ppm Au detection limit).</li> <li>Samples were analysed by ALS Perth (LLD008-013)</li> <li>Samples were analysed by Amdel Laboratories Ltd of Perth (LLD014-020) or by Analabs Pty Ltd of Perth (LDD021-039)</li> <li>Assay results of greater than 1ppm gold were reanalysed by aqua regia with an AAS finish. (LDD021-039).</li> <li>Drilling and additional sampling completed in 2013 uses fire assay with ICP-AES finish along with multi-element 4 acid digest and ICP-AES from ALS.</li> </ul> <p>RC and DD</p> <p>Routine check repeats were completed of mineralised and unmineralized samples. The majority of reported intervals include repeat sample checks. Reported results use the first reported fire assay data.</p> <ul style="list-style-type: none"> <li>Routine submission of standards were reported to have been completed by the original explorers. This data is not within the current database or in reported exploration data.</li> <li>Repeat analyses by fire assay and check analyses by aqua regia and AAS finish show good precision when compared to original results.</li> </ul>
<b>Verification of sampling and assaying</b>	<ul style="list-style-type: none"> <li><i>The verification of significant intersections by either independent or alternative company personnel.</i></li> <li><i>The use of twinned drillholes.</i></li> <li><i>Documentation of primary data, data entry procedures, data verification, data storage (physical and electronic) protocols.</i></li> <li><i>Discuss any adjustment to assay data.</i></li> </ul>	<ul style="list-style-type: none"> <li>No verification of significant intersections is reported by independent personnel.</li> <li>No twinned holes are reported.</li> <li>Drilling and assay data has been checked against original source data from exploration reports. Additional check assays were identified in the original source data.</li> <li>The reported assay information uses the first fire assay analysed for each sample. Repeat assays were completed for many of the reported samples. No issues were identified when reviewing original assayed samples compared to repeats.</li> </ul>
<b>Location of data points</b>	<ul style="list-style-type: none"> <li><i>Accuracy and quality of surveys used to locate drillholes (collar and down-hole surveys), trenches, mine workings and other locations used in Mineral Resource estimation.</i></li> <li><i>Specification of the grid system used.</i></li> <li><i>Quality and adequacy of</i></li> </ul>	<ul style="list-style-type: none"> <li>The reported collars may use collar coordinates from original reporting, or coordinates confirmed by check surveys completed in 2013 and in 2026.</li> <li>Where check surveys have been completed, the checks were compared to original reported collar coordinates to confirm that coordinates were assigned to the correct hole.</li> <li>2013 check surveys were completed by a Western Areas Limited mine surveyor.</li> <li>2026 check surveys were completed by Medallion Metals Limited. All check surveys used a differential GPS with +/-10cm accuracy.</li> </ul>



Criteria	JORC Code explanation	Commentary
	<i>topographic control.</i>	<ul style="list-style-type: none"> <li>• 2026 field checks confirm a high degree of correlation with original reported collar values.</li> <li>• Original reported hole coordinates may be in Flying Fox mine grid, AMG84 zone 50, or both. Some original reports include surveyed coordinates while others appear to use design coordinates.</li> <li>• Check survey coordinates are within &lt;2m of original reported collar coordinates where the original coordinates were surveyed. Greater variance was identified for collars using design collar coordinates.</li> <li>• Collar RL's were draped to a detailed digital terrain model from aerial photography.</li> <li>• Holes drilled between 1995-2000 have downhole surveys were completed using an Eastman single shot downhole camera with shots typically taken at 10m intervals downhole. A small number of early holes (LLP002-019, LLP199-212) use have design setup downhole surveys only.</li> <li>• Holes drilled after 2012, and those re-entered and/or extended (eg, WLL holes, VLLP018) use true-north seeking gyroscopic surveys.</li> <li>• MGA50 Points yd1='6409502.17' xd1='752502.175' yd2='6409397.856' xd2='753390.591' -Local Grid Points ym1='28223.59'xm1='33528.771'ym2='28111.84'xm2='34415.995'</li> <li>• Collar coordinates are reported in GDA2020 MGA Zone 50.</li> </ul>
<b>Data spacing and distribution</b>	<ul style="list-style-type: none"> <li>• <i>Data spacing for reporting of Exploration Results.</i></li> <li>• <i>Whether the data spacing, and distribution is sufficient to establish the degree of geological and grade continuity appropriate for the Mineral Resource and Ore Reserve estimation procedure(s) and classifications applied.</i></li> <li>• <i>Whether sample compositing has been applied.</i></li> </ul>	<ul style="list-style-type: none"> <li>• Drill spacing of reported results is variable. Typical drill spacing in the area is ~12.5m along drill lines spaced 25m apart. The reported drilling is a subset of this drilling where collar coordinates have been checked and</li> <li>• No Mineral Resource Estimate is reported.</li> <li>• No sample compositing has been applied.</li> </ul>
<b>Orientation of data in relation to geological structure</b>	<ul style="list-style-type: none"> <li>• <i>Whether the orientation of sampling achieves unbiased sampling of possible structures and the extent to which this is known, considering the deposit type.</i></li> <li>• <i>If the relationship between the drilling orientation and the orientation of key mineralised structures is considered to have introduced a sampling bias, this should be assessed and reported if material.</i></li> </ul>	<ul style="list-style-type: none"> <li>• The majority of drilling is drilled at a dip of -60 towards the west (270 azimuth). This orientation is as close as possible to perpendicular to the observed mineralisation geometry.</li> <li>• No orientation-based sampling bias is apparent in the reported data.</li> <li>• Intersections are reported as down-hole lengths.</li> <li>• Where downhole intersections differ significantly from true width, this is noted in annexure 4 table.</li> </ul>
<b>Sample security</b>	<ul style="list-style-type: none"> <li>• <i>The measures taken to ensure sample security.</i></li> </ul>	<ul style="list-style-type: none"> <li>• No measures to ensure sample security were identified.</li> </ul>
<b>Audits or reviews</b>	<ul style="list-style-type: none"> <li>• <i>The results of any audits or reviews of sampling techniques and data.</i></li> </ul>	<ul style="list-style-type: none"> <li>• A previous review of data is reported in an appendix accompanying the 2003 Sons of Gwalia C260/1997 Annual Exploration Report, WAMEX. This report does not include any detailed review of assay techniques and quality.</li> </ul>



## Section 2, Reporting of Exploration Results

Criteria	JORC Code explanation	Commentary
<b>Mineral tenement and land tenure status</b>	<ul style="list-style-type: none"> <li>Type, reference name/number, location and ownership including agreements or material issues with third parties such as joint ventures, partnerships, overriding royalties, native title interests, historical sites, wilderness or national park and environmental settings.</li> <li>The security of the tenure held at the time of reporting along with any known impediments to obtaining a licence to operate in the area.</li> </ul>	<ul style="list-style-type: none"> <li>The Forrestania Gold Project (FGP) comprises 90 tenements covering a total of 916 km<sup>2</sup>.</li> <li>Medallion acquired the tenements in February 2026 from IGO Ltd (IGO). IGO has reserved rights to explore for, develop and mine nickel and lithium minerals over some of the FGP tenements including the tenement that hosts Lounge Lizard.</li> <li>Lounge Lizard is located within tenement M77/545.</li> <li>Gold production derived from M77/545 is subject to a third-party royalty equivalent to 1.5% of the Net Smelter Return (NSR).</li> <li>The Company has entered into heritage protection agreements with the Ballardong people covering certain FGP tenements.</li> <li>Currently the tenement is in good standing. There are no known impediments to obtaining licenses to work in the area.</li> </ul>
<b>Exploration done by other parties</b>	<ul style="list-style-type: none"> <li>Acknowledgment and appraisal of exploration by other parties.</li> </ul>	<ul style="list-style-type: none"> <li>All reported drilling was completed by previous owners of the tenements.</li> <li>Gold mineralisation was originally identified at Lounge Lizard in 1988, following identification of surface geochemical anomalism in 1987.</li> <li>The project area was managed by Metals Exploration (MEL) in joint venture with Amoco from 1984 to 1988. The Project was split into separate previous metal (FPMJV) and base metal JV's in 1986. In 1988, MEL's share was transferred to Gold Mines of Kalgoorlie Limited (GMK). Normandy Poseidon Group gained control in October 1989 and operated the tenement as PosGold. Forrestania Gold NL operated the tenement from 1996 until their takeover by Lionore in 1996. In October 1999, Viceroy Resource Corporation acquired the Project (including Bounty Mine). The project was operated by Sons of Gwalia from April 2002-August 2004, by Lionore in 2005-06. Kagara Nickel acquired the tenement in Nov 2006 (with St Barbara holding gold rights and Western Areas NL holding nickel rights). In 2013, the tenement was acquired by Western Areas.</li> <li>The Lounge Lizard Gold Project was actively explored from 1988 to 1999, with limited studies occurring since.</li> <li>The data reported was compiled into drilling databases by IGO Limited and other preceding owners. This drillhole data has been reviewed against original open file exploration reporting data available from WAMEX to verify the compiled databases. Original reports include A29761, A29821, A32740, A48202, A50901, A56333, A61217, A67288 and A101533.</li> <li>Mining of the Lounge Lizard and Hendsen pits occurred in 1996-97. Production figures and reconciliation are not fully understood. Both pits overlie Lounge Lizard mineralisation. A production figure of 246kt @ 4.54g/t Au includes the separate Flying Fox mineralisation to the north (approximately 8,000t mined, reported in 2003 Sons of Gwalia Annual Exploration Report C260/1997, WAMEX A67288).</li> <li>The reported drilling was completed between 1995 and 1999, under Normandy Poseidon and later by Viceroy Resources Corporation.</li> </ul>
<b>Geology</b>	<ul style="list-style-type: none"> <li>Deposit type, geological setting and style of mineralisation.</li> </ul>	<ul style="list-style-type: none"> <li>Two north-south trending mineralised shear zones are present at Lounge Lizard. A western zone is located at the contact between an ultramafic sequence and pillow basalts, while an eastern zone is developed on a thrust contact between the pillow basalt sequence and a doleritic unit.</li> <li>The two zones are approximately 200m apart at the northern extent of identified mineralisation, converging to the south.</li> <li>Gold mineralisation is present as primary and supergene mineralisation.</li> </ul>



Criteria	JORC Code explanation	Commentary
		<ul style="list-style-type: none"> <li>A well-developed foliation and associated alteration assemblage of biotite, arsenopyrite, pyrite, quartz, tremolite and diopside are reported.</li> </ul>
<b>Drillhole Information</b>	<ul style="list-style-type: none"> <li>A summary of all information material to the understanding of the exploration results including a tabulation of the following information for all Material drillholes: <ul style="list-style-type: none"> <li>easting and northing of the drillhole collar</li> <li>elevation or RL (Reduced Level – elevation above sea level in metres) of the drillhole collar</li> <li>dip and azimuth of the hole</li> <li>down hole length and interception depth</li> <li>hole length.</li> </ul> </li> <li>If the exclusion of this information is justified on the basis that the information is not Material and this exclusion does not detract from the understanding of the report, the Competent Person should clearly explain why this is the case.</li> </ul>	<ul style="list-style-type: none"> <li>All collar information relating to the reported drillholes are listed in Annexure 3.</li> <li>Downhole lengths and intersection depths of significant intervals are detailed in Annexure 4.</li> <li>Additional drill hole information is provided within the body of the report.</li> </ul>
<b>Data aggregation methods</b>	<ul style="list-style-type: none"> <li>In reporting Exploration Results, weighting averaging techniques, maximum and/or minimum grade truncations (e.g., cutting of high grades) and cut-off grades are usually Material and should be stated.</li> <li>Where aggregate intercepts incorporate short lengths of high-grade results and longer lengths of low-grade results, the procedure used for such aggregation should be stated and some typical examples of such aggregations should be shown in detail.</li> <li>The assumptions used for any reporting of metal equivalent values should be clearly stated</li> </ul>	<ul style="list-style-type: none"> <li>Reported intersections are length weighted averages and are stated above a 0.5 g/t Au cut-off-grade.</li> <li>No grade truncation has been applied.</li> <li>Reported intersects may include up to 2m of continuous internal dilution.</li> <li>Intervals may include more than one zone of dilution.</li> <li>Zones of mineralisation with greater than 2m continuous dilution are broken up into multiple reported intervals.</li> </ul>
<b>Relationship between mineralisation widths and intercept lengths</b>	<ul style="list-style-type: none"> <li>These relationships are particularly important in the reporting of Exploration Results.</li> <li>If the geometry of the mineralisation with respect to the drillhole angle is known, its nature should be reported.</li> <li>If it is not known and only the down hole lengths are reported, there should be a clear statement to this effect (e.g., 'down hole length, true width not known').</li> </ul>	<ul style="list-style-type: none"> <li>No relationship has been established between mineralisation widths and grades.</li> <li>Mineralisation typically trends north at azimuths of ~005° to 022°, dipping at -35° to -75° to the east.</li> <li>The reported drilling is close to perpendicular to the mineralisation tested.</li> </ul>
<b>Diagrams</b>	<ul style="list-style-type: none"> <li>Appropriate maps and sections (with scales) and tabulations of intercepts should be included for any significant discovery being reported. These should include, but not be limited to a plan view of the drillhole collar locations and appropriate sectional</li> </ul>	<ul style="list-style-type: none"> <li>Plans and sections are provided in the main body of the report and as Annexure 2.</li> </ul>



Criteria	JORC Code explanation	Commentary
	views.	
<b>Balanced reporting</b>	<ul style="list-style-type: none"> <li>Where comprehensive reporting of all Exploration Results is not practicable, representative reporting of both low and high grades and/or widths should be practiced avoiding misleading reporting of Exploration Results.</li> </ul>	<ul style="list-style-type: none"> <li>All verified drilling relevant to the McMahon prospect is reported.</li> <li>Significant intersections that occur within already mined portions of the Lounge Lizard and McMahon pit are not reported, with the exception of holes displayed on Figure 3 (Cross-section).</li> <li>All drill collar locations are shown in figures and all results, including those with no significant assays, are provided in Annexure 4.</li> <li>The report is considered balanced and in context.</li> </ul>
<b>Other substantive exploration data</b>	<ul style="list-style-type: none"> <li>Other exploration data, if meaningful and material, should be reported including (but not limited to): geological observations; geophysical survey results; geochemical survey results; bulk samples – size and method of treatment; metallurgical test results; bulk density, groundwater, geotechnical and rock characteristics; potential deleterious or contaminating substances.</li> </ul>	<ul style="list-style-type: none"> <li>N/A</li> </ul>
<b>Further work</b>	<ul style="list-style-type: none"> <li>The nature and scale of planned further work (e.g., tests for lateral extensions or depth extensions or large-scale step-out drilling).</li> <li>Diagrams clearly highlighting the areas of possible extensions, including the main geological interpretations and future drilling areas, provided this information is not commercially sensitive.</li> </ul>	<ul style="list-style-type: none"> <li>A small number of historical drill holes remain subject to further auditing and validation from open-file records.</li> <li>Additional RC drilling comprising 6 holes for a total of approximately 950 metres has been carried out proximal to the historical McMahons pit to confirm the existing mineralisation as well as test for lateral and depth extensions to mineralisation. Assays are pending.</li> <li>Work has commenced on a Mineral Resource Estimate (MRE) for Lounge Lizard based on the historical drilling and recently completed drilling. The MRE is expected to be completed in the third quarter of calendar 2026. The MRE will be a basis of development options studies.</li> <li>Additional drilling DD and RC is being planned to improve confidence in the existing mineralisation as well as down-dip and along strike of significant intersections to test for lateral and depth extensions to mineralisation.</li> <li>Logging and sampling of historical diamond drill core from relevant holes within the Forrestania core library is planned to check for potential extensions to Lounge Lizard from drilling that was targeting nickel mineralisation.</li> </ul>