

# ASX:WCE ANNOUNCEMENT

9 June 2026



## Silver Mineralisation Extended 70m Beyond Maiden Resource and Remains Open

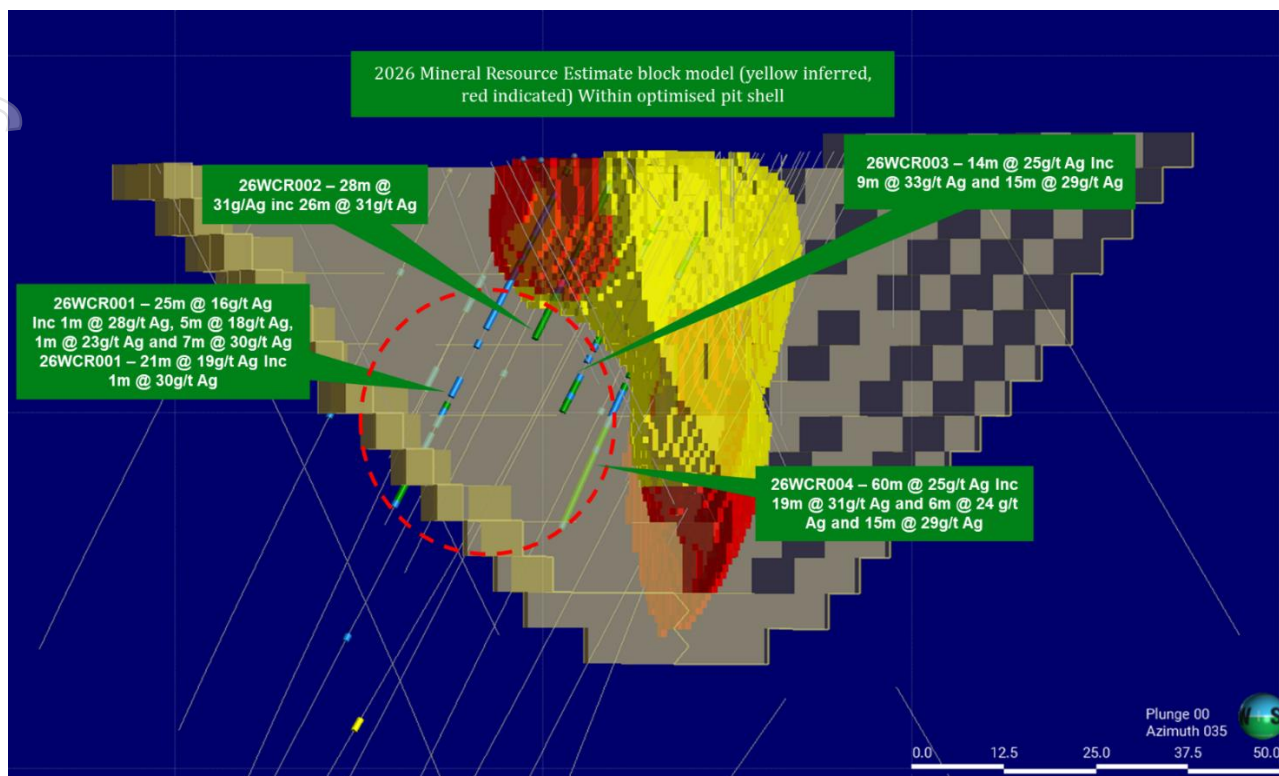
### Highlights

- RC drilling has significantly increased the scale of silver mineralisation **up to 70m north** of the Elizabeth Hill April 2026 maiden mineral resource estimate (MRE), confirming the mineralised system is open at depth and along strike, with multiple holes ending in mineralisation in the Munni Munni Fault Zone (MMFZ).
- **Best intersections received to date** include:
  - **60m @ 25 g/t Ag** from surface (including **19m @ 31 g/t Ag**) (26WCRC004)
  - **26m @ 31g/t Ag** from 4m (26WCRC002, finished in mineralisation)
  - **9m @ 33g/t Ag** from 6m and **5m @ 31g/t Ag** from 26m (26WCRC003)
  - **2m @ 96g/t Ag** from 91m (26WCRC012)
  - **1m @ 157g/t Ag** from surface (26WCRC011)
- The majority of new mineralisation lies **outside the April 2026 MRE**, increasing the scale of the mineralised system and providing a clear basis for MRE growth (Figure 1).
- Assay results received for the **first 17 of 32 RC holes** drilled at Elizabeth Hill North in May 2026 (2,710m RC program). Assays for the remaining 15 holes are pending, including hole 26WCRC023 which intersected 72m of altered MMFZ, with further results expected over coming months.
- Lead mineralisation up to 1.66% Pb intersected in 26WCRC010, consistent with the spatial association between lead and silver at Elizabeth Hill and indicating potential for higher-grade silver further along the MMFZ.
- 72m of altered MMFZ in hole 26WCRC023 (assays pending), representing the widest fault zone intersection drilled to date at Elizabeth Hill North
- **Diamond drilling is underway** to test below RC holes that terminated in mineralisation, with economic studies of near-surface mineralisation progressing in parallel to support evaluation of a development pathway.

**West Coast Silver Limited (ASX: WCE) ('West Coast Silver' or the 'Company')** is pleased to report it has received encouraging significant assay results for the first 17 of 32 reverse circulation (**RC**) drill holes completed in May 2026 at the Elizabeth Hill Project (WCE 70%, Alien Metals 30%), located near Karratha in the Pilbara region of Western Australia. The 32-hole, 2,710m program targeted silver mineralisation north of the April 2026 maiden Mineral Resource Estimate (**MRE**), with results to date confirming significant extensions beyond the current resource envelope.

9 June 2026

Full cross-section descriptions and figures are provided in Appendix 1. Significant assay results are summarized in Table 1.



**Figure 1.** Oblique pit-shell cutaway view of April 2026 Elizabeth Hill 3D optimised open pit, containing resource block model. Oblique section shows mineralisation in drill holes 26WCR001 to 26WCR004 (red circle) outside the block model. Yellow blocks are Inferred Resources. Red blocks are Indicated Resources. Refer drill Sections (Figures 6-10) and Long Section (Figure 3) for accurate view of mineralization in and out of Pit Shell and MRE.

**Executive Director Bruce Garlick commented:**

*"The Elizabeth Hill silver system is growing in scale. This RC campaign has delivered broad, near-surface silver zones extending up to 60m, with mineralisation confirmed up to 70m north of our maiden April 2026 MRE.*

*The extension of mineralisation beyond the current resource boundary, both to the north and at depth, gives us a clear and compelling basis for MRE growth. The discovery of silver in granite is particularly exciting: it opens up the prospectivity of the system well beyond a single rock type, and the alteration patterns we're seeing give the team a powerful tool for targeting higher-grade zones.*

*With diamond drilling now underway and 15 holes still to report - including 26WCR023 detecting our potentially mineralized widest fault zone to date, having 72m of altered Munni Munni fault, the main mineralisation controlling structure. The exploration program continues to build a compelling case for resource growth. Elizabeth Hill remains wide open to the north and at depth, and we look forward to keeping shareholders updated as results come in."*

## RC DRILL RESULTS

### Elizabeth Hill North

Assay results from the first 17 holes (26WCRC001-26WCRC017) confirm broad zones of silver mineralisation both within and north of the April 2026 MRE block model, with silver hosted in intensely silica-altered granite and quartz-carbonate veins within the Munni Munni Fault Zone (**MMFZ**).

The strongest results are from holes 26WCRC002 and 26WCRC004, drilled on cross-section A-A' immediately north of the current MRE (Figures 1, 2, 3 and 6).

- Hole 26WCRC004 returned **60m @ 25 g/t Ag from surface** (including **19m @ 31 g/t Ag**), and
- Hole 26WCRC002 was **almost entirely mineralised**, returning **28m @ 29 g/t Ag from 2m** (including **26m @ 31 g/t Ag**), ending in mineralisation due to difficult ground conditions in the MMFZ.
- Holes 26WCRC001 and 26WCRC003 on the same section also returned wide mineralised intervals, with 26WCRC003 returning **14m @ 25g/t Ag from 3m** and **16m @ 21g/t Ag from 26m** (refer Table 1).
- Notably, the width and grade of mineralisation increased with depth across all four holes, indicating continuity and extension beyond the current MRE pit design (Figure 6).
- Holes 26WCRC002 and 26WCRC003 terminated in mineralisation due to poor ground conditions within the MMFZ. Two diamond drill holes (DD 002, DD 003; Figure 6) are currently being drilled on this section to fully intersect the mineralised zone at depth.

On cross-section B-B', approximately 25m north (Figure 7):

- Hole 26WCRC005 intersected three separate intervals of  $\geq 10\text{g/t Ag}$ : **7m @ 15g/t Ag from surface** (including **1m @ 35g/t Ag from surface**), **6m @ 14g/t Ag from 18m**, and **4m @ 16g/t Ag from 33m**.
- Holes 26WCRC006 to 26WCRC008 on this section returned only short silver intersections, however logging of 26WCRC023 (*assays pending*) indicates a 72m intersection of the altered MMFZ, supporting continuity of the mineralised system along strike.

Two high-grade silver intersections were returned on cross-section C-C' (Figure 8), 50m further north:

- Hole 26WCRC011 returned **1m @ 157g/t Ag from surface**, and
- Hole 26WCRC012 returned **2m @ 96g/t Ag from 91m**.

Strongly to extremely silicified alteration in granite has been logged across sections B-B', C-C', D-D' and E-E', interpreted to mark the continuation of the Elizabeth Hill alteration system within the MMFZ (Figures 7, 8, 9 and 10).

Importantly, high grade lead assaying up to 1.66% Pb was intersected from 55m to 70m in drill hole 26WCRC010 (Figures 8, Appendix 3). **Zones of high-grade lead typically flank high grade silver zones at the Elizabeth Hill deposit and may indicate the presence of silver mineralisation further to the north along the MMFZ.** This is supported by shallow, scout aircore hole 25WCAC008 with 0.5m @ 61g/t Ag from 8m (*refer WCE ASX Announcement dated 24 February 2026*). Four RC drill holes (26WCRC029 - 032) have been completed to test this trend and assays for these drill holes are pending.

# ASX:WCE ANNOUNCEMENT

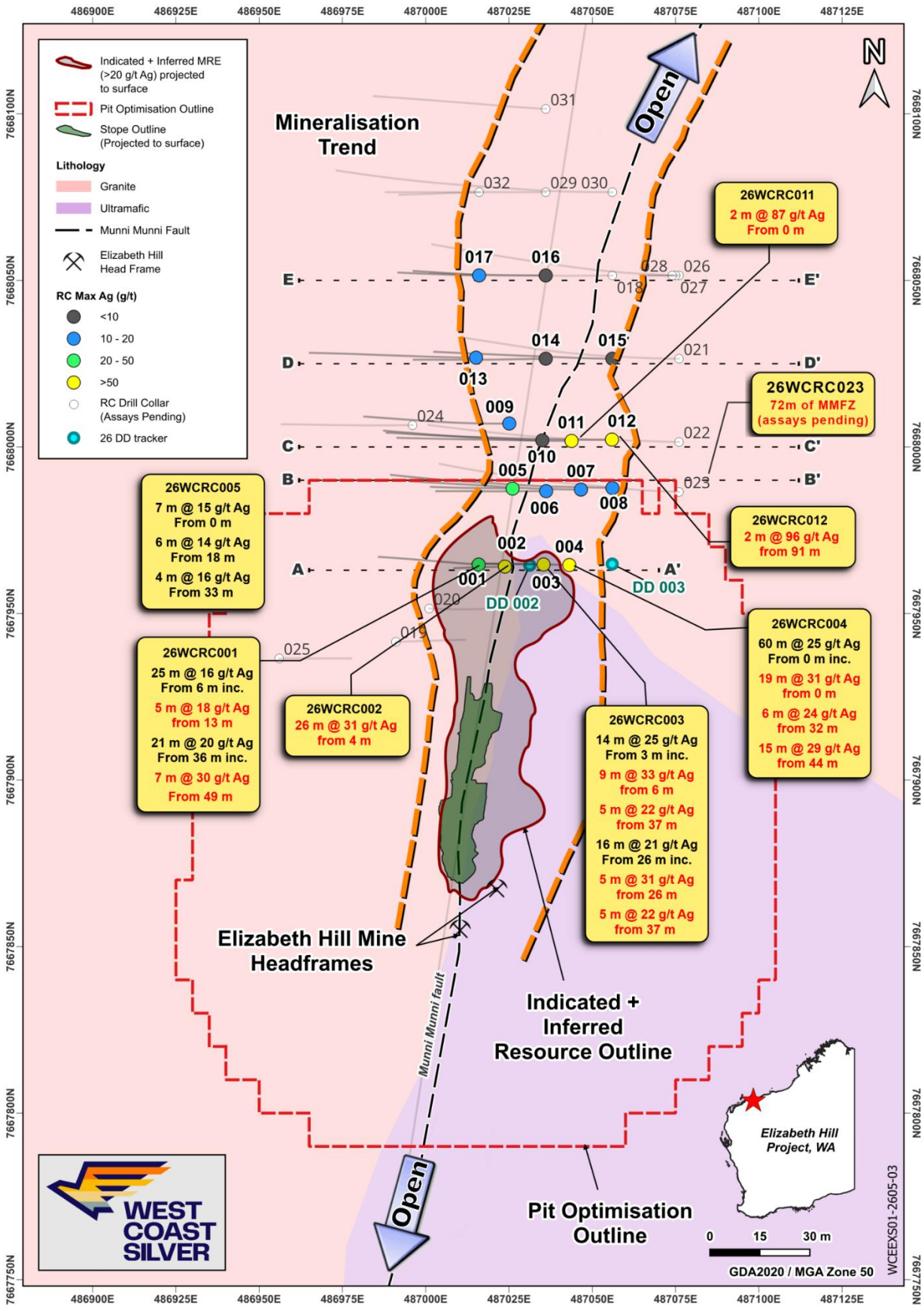
9 June 2026

**Table 1:** Summary of significant silver intersections in RC drill holes 26WCRC001 – 26WCRC017  $\geq 10\text{g/t}$  Ag and  $>20\text{g/t}$  Ag within broader  $\geq 10\text{g/t}$  Ag zones.

Hole Id	From	Interval (m)	Ag g/t ( $>10\text{g/t}$ )	Gram xMetres (GM)		From	Interval (m)	Ag g/t ( $\geq 20\text{g/t}$ )	GM
26WCRC001	2	1	37	37					
26WCRC001	6	25	15	375	<i>including</i>	7	1	28	
						13	5	18	90
26WCRC001	36	21	19	399	<i>including</i>	10	1	23	23
						49	1	30	30
<b>26WCRC002*</b>	<b>2</b>	<b>28</b>	<b>29</b>	<b>812</b>	<i>including</i>	<b>4</b>	<b>26</b>	<b>31</b>	<b>806</b>
<b>26WCRC003</b>	<b>3</b>	<b>14</b>	<b>25</b>	<b>350</b>	<i>including</i>	<b>6</b>	<b>9</b>	<b>33</b>	<b>297</b>
<b>26WCRC003*</b>	<b>26</b>	<b>16</b>	<b>21</b>	<b>336</b>	<i>including</i>	<b>26</b>	<b>5</b>	<b>31</b>	<b>155</b>
						<b>37</b>	<b>5</b>	<b>22</b>	<b>110</b>
<b>26WCRC004</b>	<b>0</b>	<b>60</b>	<b>25</b>	<b>1500</b>	<i>including</i>	<b>0</b>	<b>19</b>	<b>31</b>	<b>589</b>
						<b>32</b>	<b>6</b>	<b>24</b>	<b>144</b>
						<b>44</b>	<b>15</b>	<b>29</b>	<b>435</b>
<b>26WCRC005</b>	<b>0</b>	<b>7</b>	<b>15</b>	<b>105</b>	<i>including</i>	<b>0</b>	<b>1</b>	<b>35</b>	<b>35</b>
26WCRC005	18	6	14	84					
26WCRC005	33	4	16	64					
26WCRC006	0	1	16	16					
26WCRC006	6	1	12	12					
26WCRC006	33	1	11	11					
26WCRC007	11	1	13	13					
26WCRC008	39	1	12	12					
26WCRC009	16	1	11	11					
26WCRC009	39	1	11	11					
<b>26WCRC011</b>	<b>0</b>	<b>2</b>	<b>87</b>	<b>174</b>	<i>including</i>	<b>0</b>	<b>1</b>	<b>157</b>	<b>157</b>
26WCRC011	7	1	10	10					
26WCRC011	76	1	11	11					
<b>26WCRC012</b>	<b>91</b>	<b>2</b>	<b>96</b>	<b>192</b>					
26WCRC013	6	1	10	10					
26WCRC017	25	1	17	17					

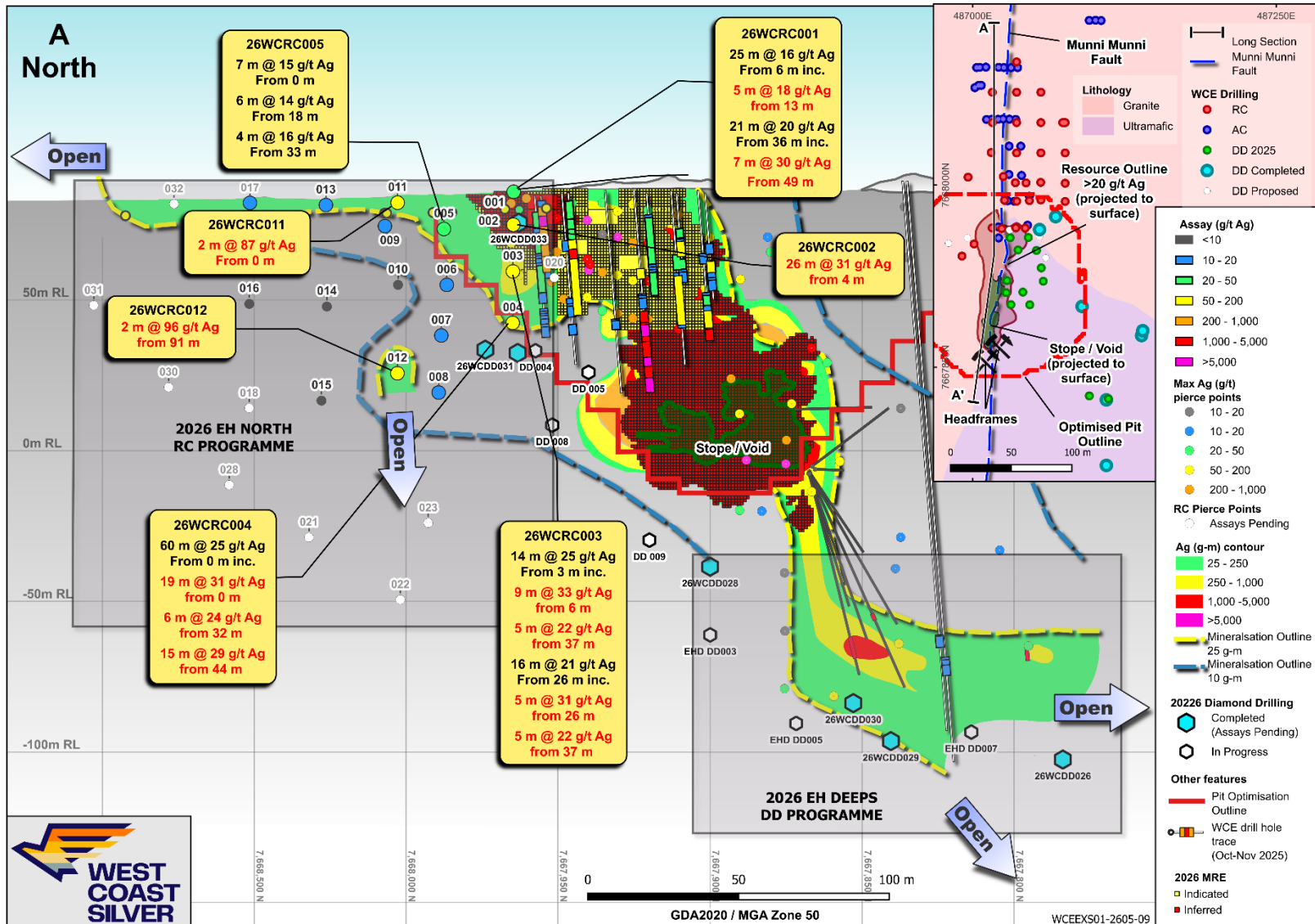
**Note:** Down hole intervals not true widths;  $10\text{g/t}$  Ag cut off for significant intercepts; assay results are for holes 26WCRC001-017; \* hole ended in mineralisation due to ground conditions.

For personal use only



**Figure 2.** Location of 2026 RC drill holes at Elizabeth Hill North and significant drill assay results. Elizabeth Hill mineral system remains open northwards to Maitland prospect and to the Elizabeth Hill South prospect.

*Note: Call-outs (lines) direct to down hole intersection locations on inclined hole traces in plan view. Refer to sections in Figures 6 to 10) for intersection down hole widths and relative positions in section view.*



**Figure 3.** Long section showing southern plunge of Elizabeth Hill silver mineralisation envelope and RC drill hole pierce points. April 2026 MRE block model superposed over grams per metres contours. Extension of mineralisation 70m northwards beyond MRE consistent with plunge of mineralisation. Additional diamond drilling (in progress) targeting gaps in mineralised plunge definition.

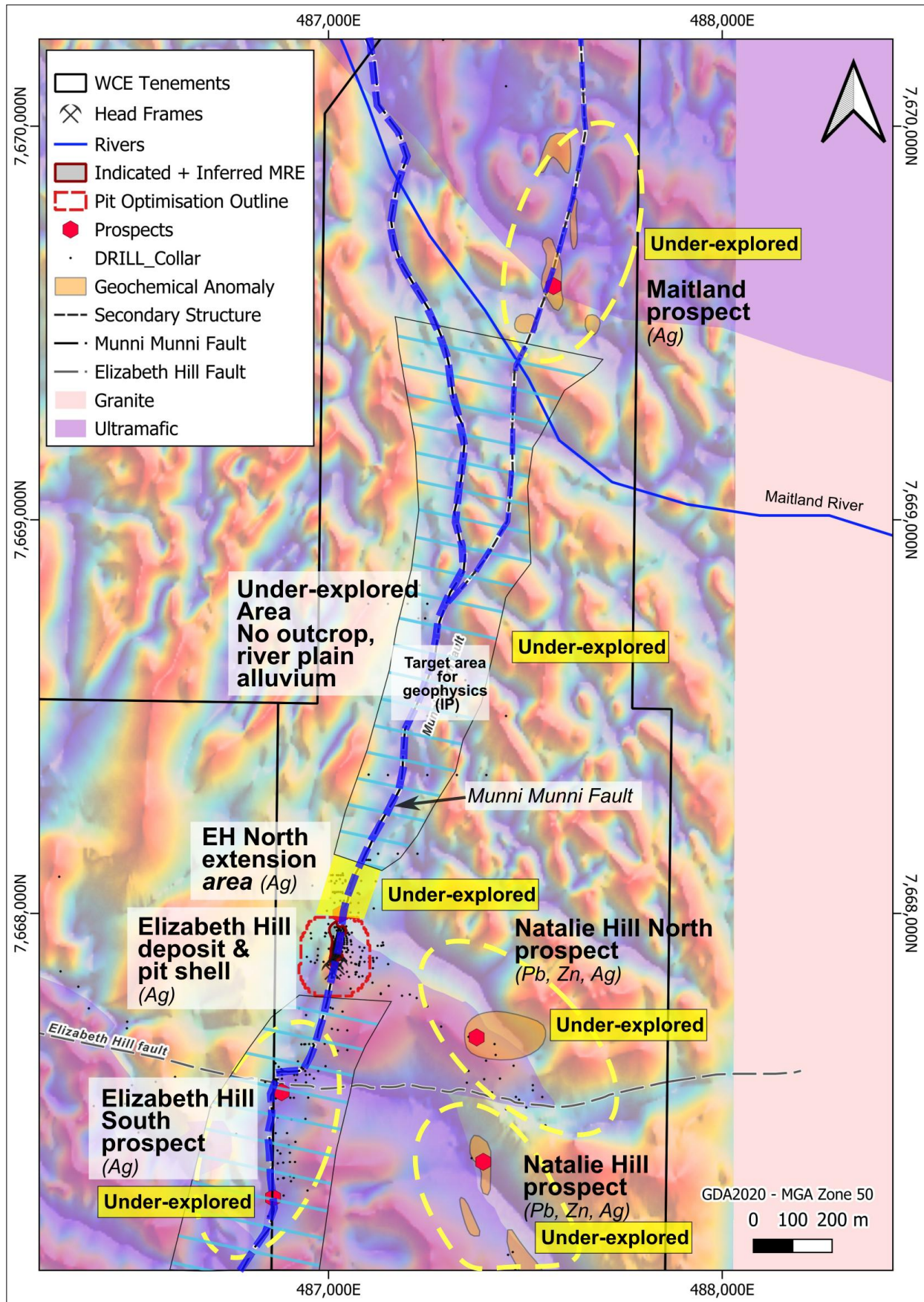
## NEXT STEPS

Following the maiden MRE release and encouraging RC drilling results, West Coast Silver will continue to advance Elizabeth Hill through:

- **Ongoing diamond and RC drilling** to expand the scale of the Elizabeth Hill mineralised system through testing of depth extensions below holes that terminated in mineralisation, infill lower-density areas within the MRE to improve resource categorisation, and evaluation of along-strike and near-mine extensions, including Maitland and Elizabeth Hill South prospects
- **Detailed geological and structural review** of all 2025-2026 drilling data, including interpretation of the change in strike and plunge of silver mineralisation, to plan and prioritise follow-up drilling at Elizabeth Hill North and South, and newly identified targets in the northwest of the project area.
- **Surface and downhole geophysical surveys** for new target generation along the MMFZ and to support further extension and development of Elizabeth Hill during 2026, including surface IP, CSAMT, EM and downhole EM methods
- **Economic studies** based on an upgraded and potentially larger-scale JORC MRE of near-surface mineralisation, to support evaluation of a project development pathway.
- **Regional exploration programs** designed to unlock the broader scale potential of the Elizabeth Hill Project, including potential drill testing of the Elizabeth Hill South prospect and other priority targets along the Munni Munni Fault Zone (Refer Figure 4).

For personal use only

For personal use only



**Figure 4.** Elizabeth Hill regional exploration prospects plan view. West Coast Silver is advancing to test beyond Elizabeth Hill multiple exploration prospects and targets that remain under-explored, having indications of elevated Ag, Pb, Zn, Cu and Ni from surface geochemistry, sparse drilling and associated with geophysics defined fault structures.

## About The Elizabeth Hill Project

Elizabeth Hill is historically one of Australia's highest grade silver projects, with a proven production history and significant untapped potential:

- **Demonstrated high-grade production:** 1.2Moz of silver was produced from just 16,830t of ore at a head grade of 2,194g/t (70.5 oz/t Ag)<sup>1</sup>, demonstrating the exceptional grade of the deposit.
- **Previous mining ceased in 2000** due to low silver prices (US\$5)<sup>2</sup>. At current silver prices, the economics of the project are materially different.
- **Low-cost processing potential:** Historical silver recovery was achieved via gravity separation, a low-cost technique well-suited to the deposit's native silver mineralisation.
- **Resource growth potential:** The deposit remains open at depth and along strike. Consolidation of the surrounding land package into a single contiguous 180km<sup>2</sup> holding provides additional opportunity to discover further Elizabeth Hill-style deposits.
- **Strategic location and infrastructure:** The project is located in the world-class West Pilbara mining jurisdiction with a granted mining lease, and an MOU with Artemis Resources Ltd to evaluate the Radio Hill processing facility as a potential treatment option for Elizabeth Hill material.

Through the consolidation of surrounding land packages, a significant portion of the Munki Munki Fault System and subparallel structures are now within WCE's tenement holding, all considered prospective for Elizabeth Hill-style silver mineralisation.



Figure 5. Elizabeth Hill Project Tenement Location

<sup>1</sup> WAMEX Annual Report, 1 April 2014 to 31 March 2015, Elizabeth Hill Silver Project, Global Strategic Metals NL, p16  
<sup>2</sup> www.kitco.com/charts/silver

This ASX announcement has been authorised for release by the Board of Directors of West Coast Silver Limited. For further information, please contact:

Bruce Garlick  
Executive Director  
West Coast Silver Limited  
E: info@westcoastsilver.com.au

## Competent Person Statement

The information in this announcement that relates to Exploration Results is based on information reviewed by Mr Ian Stockton who is a Member of the Australian Institute of Geoscientists. Mr Stockton is a consultant to West Coast Silver and a full-time employee of ERM Australia Consultants Pty Ltd. Mr Stockton has sufficient experience that is relevant to the style of mineralisation and type of deposits under consideration, and to the activity being undertaken to qualify as a Competent Person as defined in the 2012 Edition of the Joint Ore Reserves Committee (JORC) 'Australasian Code for Reporting of Exploration Results, Mineral Resources and Ore Reserves', and a Specialist under the VALMIN Code 2015 Edition of the 'Australasian Code for Public Reporting of Technical Assessments and Valuations of Mineral Assets'. Mr Stockton consents to the inclusion in the announcement of the matters based on this information and in the form and context in which it appears.

## Forward-Looking Statements

Statements in this announcement which are not statements of historical facts, including but not limited to those relating to the exploration program/project development pathway, are forward-looking statements. These statements instead represent management's current expectations, estimates and projections regarding future events. Although management believes the expectations reflected in such forward-looking statements are reasonable, forward-looking statements are based on the opinions, assumptions and estimates of management at the date the statements are made and are subject to a variety of risks and uncertainties and other factors that could cause actual events or results to differ materially from those projected in the forward-looking statements.

Accordingly, investors are cautioned not to place undue reliance on such statements.

## Appendix 1: Cross Sections

### Cross Section A – A' with RC Drill Holes 26WCRC001 - 26WCRC004

RC drill holes 26WCRC001 to 26WCRC004 on cross section A – A' intersected almost entirely granite with only a small lens of pyroxenite present in holes 26WCRC002 and 26WCRC004 (Figures 1, 2 and 6). All four holes contained silica alteration in the granite which is interpreted to delineate the Munni Munni Fault Zone (MMFZ). Drill hole 26WCRC002 intersected 4m of intense silica and quartz-carbonate veins from 13m down hole, while 26WCRC003 and 26WCRC004 encountered this zone of intense silica alteration and quartz-carbonate veins at the bottom of holes. This zone is interpreted to form the centre of the MMFZ.

All four drill holes intersected wide intervals of  $\geq 10\text{g/t}$  silver mineralisation both within and outside the current Mineral Resource Estimate (MRE) block model (Figure 1, 2 and 6, WCE ASX Announcement dated 22 April 2026). Greater than  $10\text{g/t}$  silver intersections of **21m @ 19g/t Ag** from 36m in drill hole 26WCRC001, **16m @ 21g/t Ag** from 26m in drill hole 26WCRC003 and **6m @ 25g/t Ag** from 32m and **15m @ 29g/t Ag** from 44m in drill hole 26WCRC004, underneath the current MRE outline, indicate continuity of mineralisation at depth (Figures 1, 2 and Table 1).

Drill hole 26WCRC002 was almost entirely mineralised with **28m @ 29g/t Ag** from 2m, ending in mineralisation due to difficult ground conditions encountered during drilling. The entire drill hole 26WCRC004 was mineralised with **60m @ 25g/t Ag** from surface (Figures 1, 2 and 6 and Table 1). Drill hole 26WCRC003 contained intersections of **14m @ 25g/t Ag** from 3m and **16m @ 21g/t Ag** from 26m. This hole ended in mineralisation in the centre of the MMFZ, stopping due to difficult ground conditions encountered during drilling. Drill hole 26WCRC001, which is interpreted to have been collared west of the centre of the MMFZ, intercepted intervals of silver mineralisation of **25m @ 15g/t Ag** from 6m and **21m @ 19g/t Ag** from 36m.

# ASX:WCE ANNOUNCEMENT

9 June 2026

Notably, the width of silver mineralisation increases with depth in these drill holes. Drill holes 26WCRC002 and 26WCRC003 ended in mineralisation due to difficult ground conditions encountered during drilling and only the last 1m sample in 26WCRC004 was not mineralised. Two planned diamond drill holes (DD 002, DD 003; Figure 6) are currently being drilled on this section to fully intersect the mineralised zone and MMFZ.

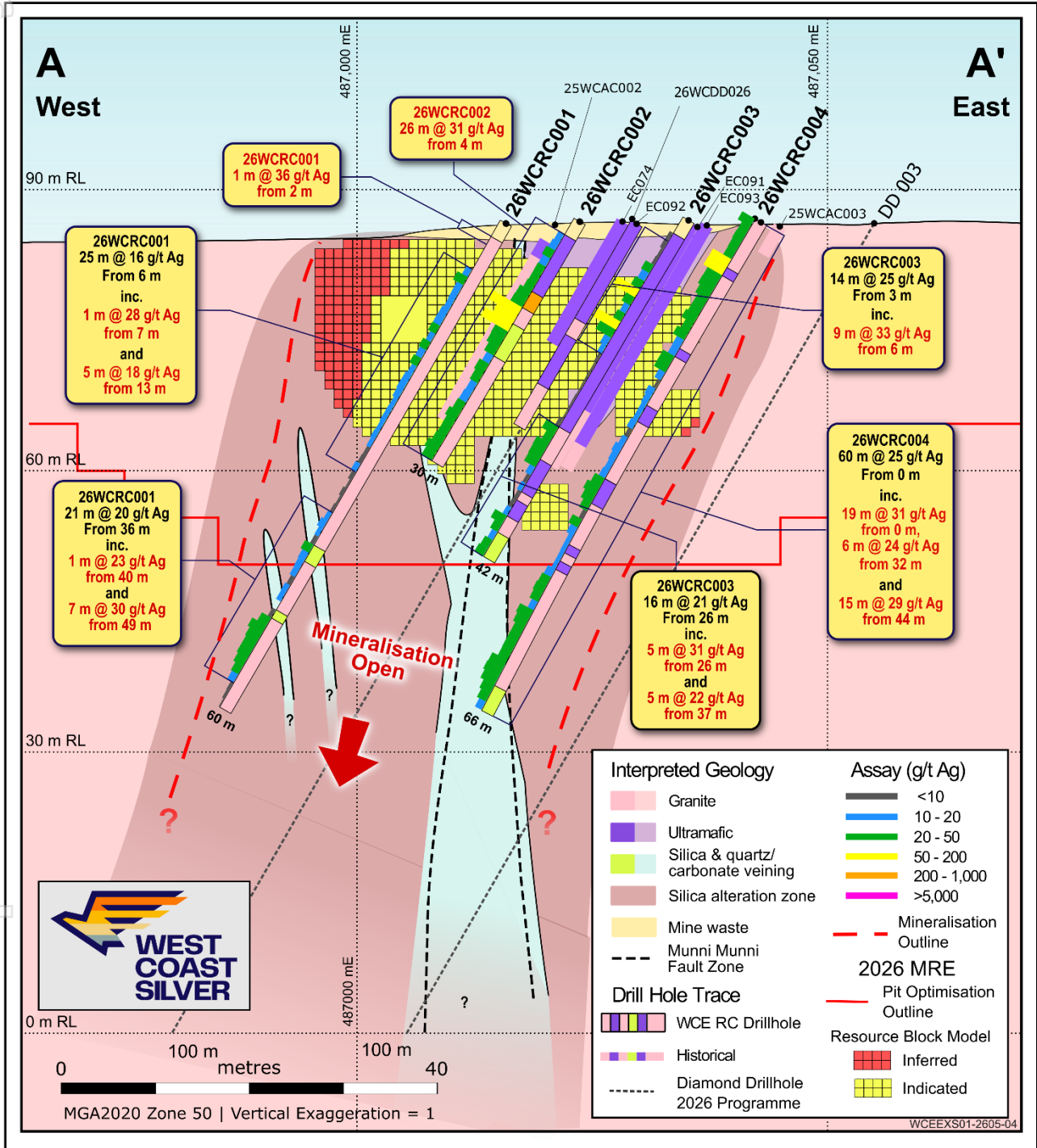


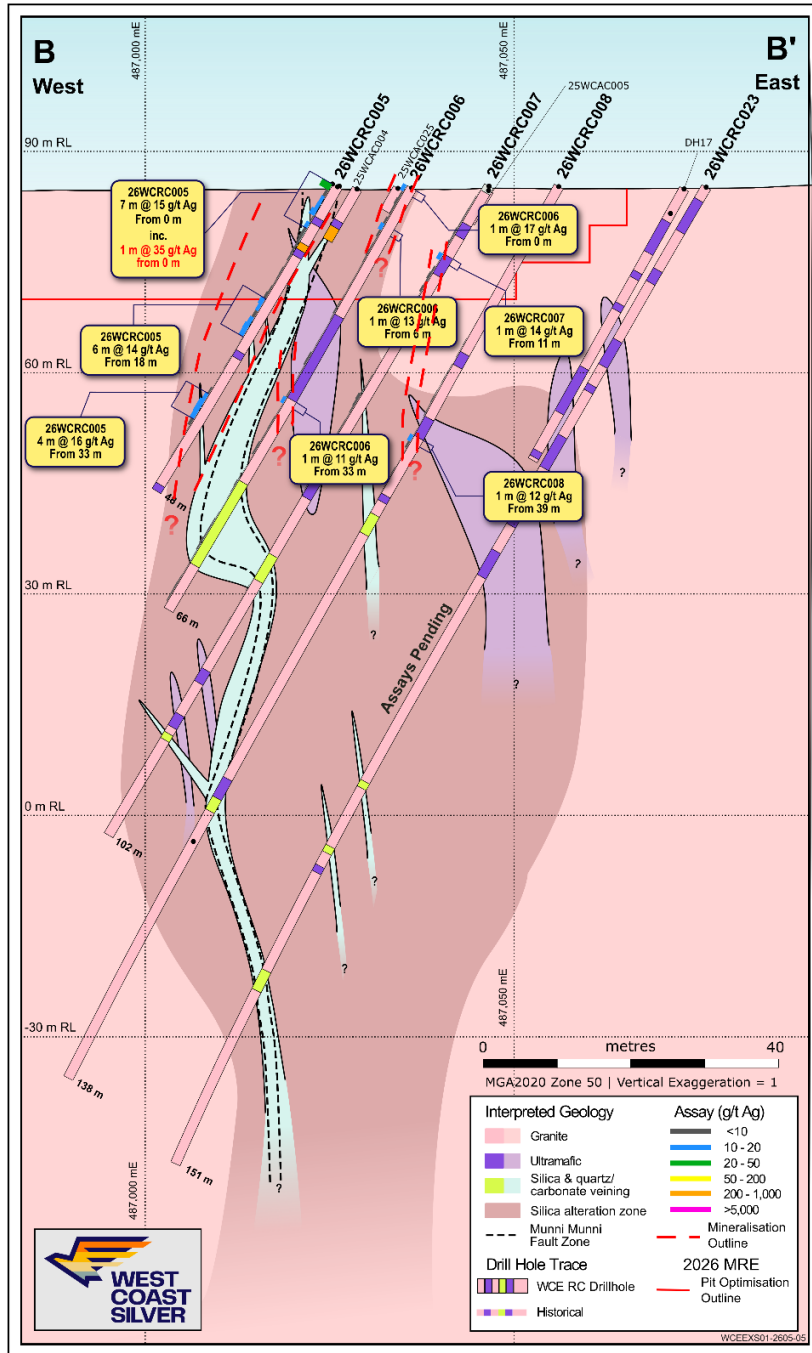
Figure 6. Cross section A-A' showing RC holes 26WCRC001 - 26WCRC004. Note that mineralisation is open at depth below the pit optimisation and below the block model.

**Cross Section B – B’ with RC Drill Holes 26WCRC005 - 26WCRC008 and 26WCRC023**

RC drill holes 26WCRC005 to 26WCRC008 (Figures 1, 2 and 7) on cross section B – B’ intersected a broad envelope of silicified granite within which lies a highly silicified subvertical zone with quartz carbonate veins, the latter is interpreted to represent the core of the broader MMFZ. Some lenses of ultramafic rock are located within the granite.

Drill hole 26WCRC005 intersected **7m @ 15g/t Ag** from surface, **6m @ 14g/t Ag** from 18m and **4m @ 14g/t Ag** from 33m. The other drill holes on this section contained only short silver intersections (B-B’, Figure 7, Table 1).

Based on the logging of 26WCRC023, the hole contains a 72m down hole intersection of the altered MMFZ. Assay results are pending.



**Figure 7.** Cross section B-B’ showing RC holes 26WCRC005 - 26WCRC008 and 26WCRC023

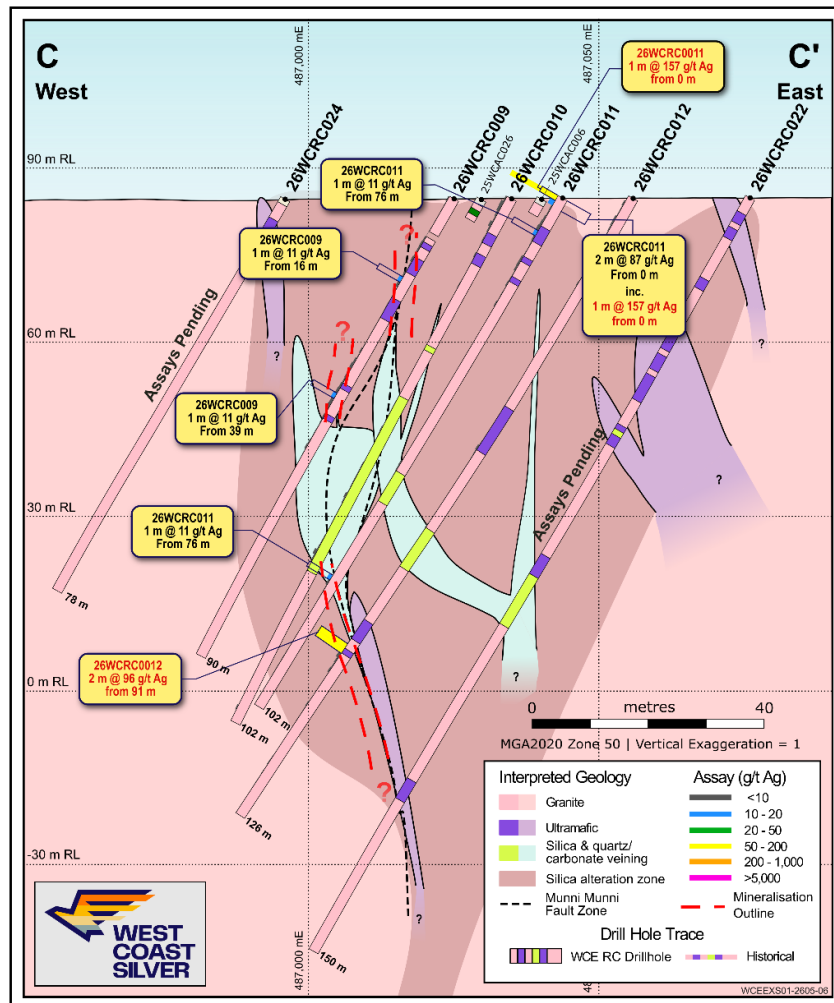
**Cross Section C – C’ with RC Drill Holes 26WCRC009 - 26WCRC012, 26WCRC022 and 26WCRC024**

The RC holes (26WCRC009-012, 26WCRC022, 26WCRC024) on cross section C – C’ (Figures 1, 2 and 8) intersected a complex array of intensely silicified quartz-carbonate veins hosted within granite. A high-grade intersection of **2m at 96g/t Ag** from 91m in 26WCRC012 is associated with the lower part of this vein networking within ultramafic rocks. In 26WCRC010, this networking is associated with elevated lead grading up to 1.66% Pb from 55m to 70m down hole. The same relationship exists in 26WCRC009 with lead up to 2.43% Pb within the interval from 40m to 54m down hole (Appendix 3).

Anomalous silver exists around the upper margin of the higher-grade lead zone in 26WCRC009 (10.95 g/t Ag from 39-40m) and lower margin in 26WCRC010 (8.52g/t Ag from 69-70m) (Appendix 3). This provides a good example of the general spatial correlation between lead and silver.

The other high grade silver intersection on this cross section is **1m at 157g/t Ag** from surface in 26WCRC011.

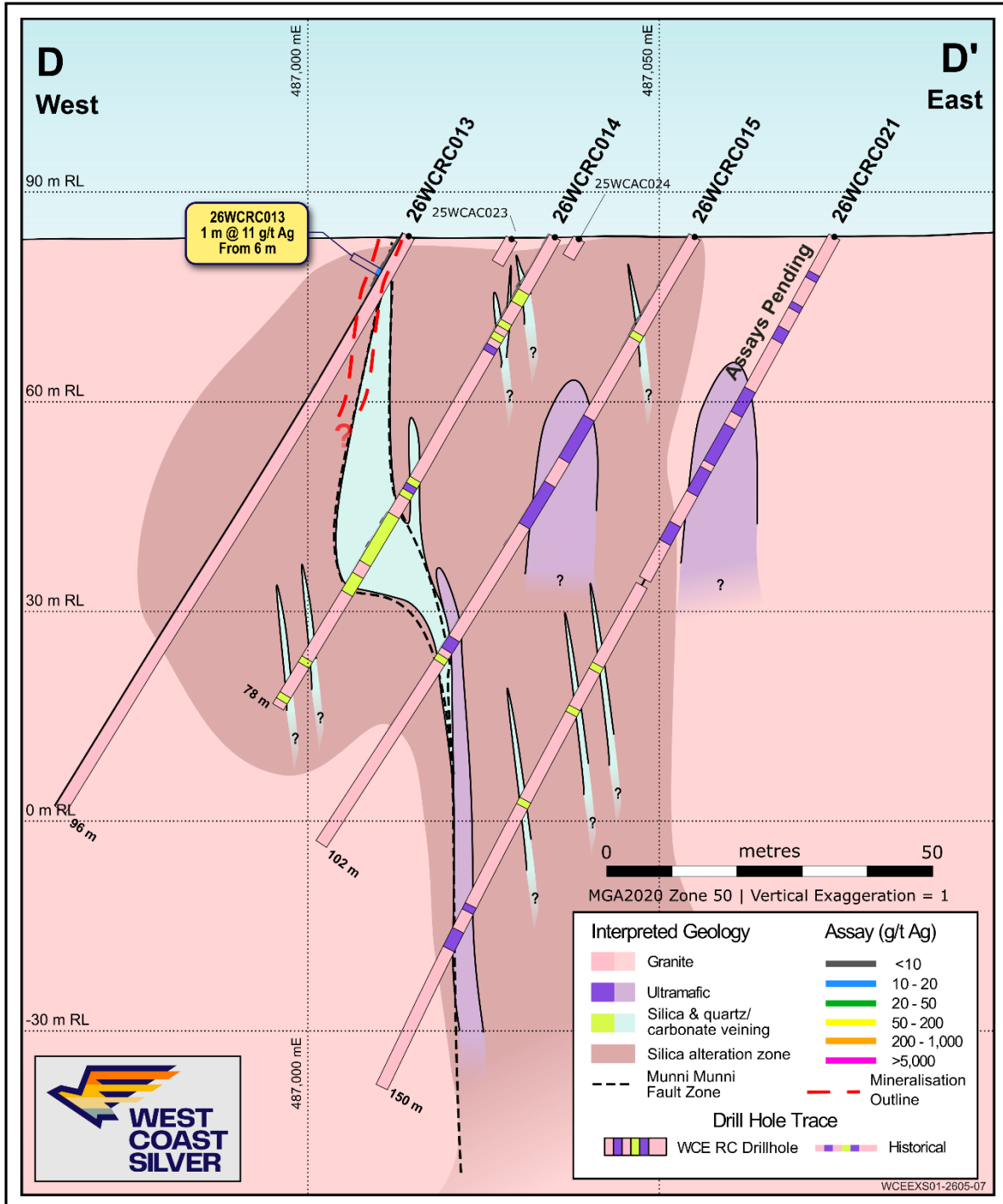
Assays are pending for 26WCRC022 and 024. It is interpreted from logging that 26WCRC022 was drilled obliquely down the MMFZ, as represented by a 117m zone of variably silicified granite and ultramafic rocks. RC hole 26WCRC024 was designed to test the western extent of the MMFZ and also for silver mineralisation interpreted to be hosted in granite to the west of the MMFZ (refer WCE ASX Announcement dated 4 February 2026). Based on the logging of 26WCRC024, it is interpreted this hole did not intersect the MMFZ.



**Figure 8.** Cross section C-C’ showing RC holes 26WCRC009 - 26WCRC012, 26WCRC022 and 26WCRC024

**Cross Section D – D’ with RC Drill Holes 26WCRC013 - 26WCRC015 and 26WCRC021**

Four RC drill holes (26WCRC013-015, 26WCRC 021) were drilled on cross section D – D’ (Figures 1, 2 and 9). Assay results were received for three of the holes with low levels of silver mineralisation (**10.4g/t Ag**) intersected in 26WCRC013 from 6m to 7m in partially weathered granite. RC hole 26WCRC014 did not contain silver mineralisation, however from 46m to 57m it contained a zone of elevated lead mineralisation that graded up to 0.77% Pb (Appendix 3) within intensely silicified granite. This zone is interpreted to be the core of the MMFZ. Assay results for 26WCRC021 are pending.



**Figure 9.** Cross section D-D’ showing RC holes 26WCRC013 - 26WCRC015 and 26WCRC021

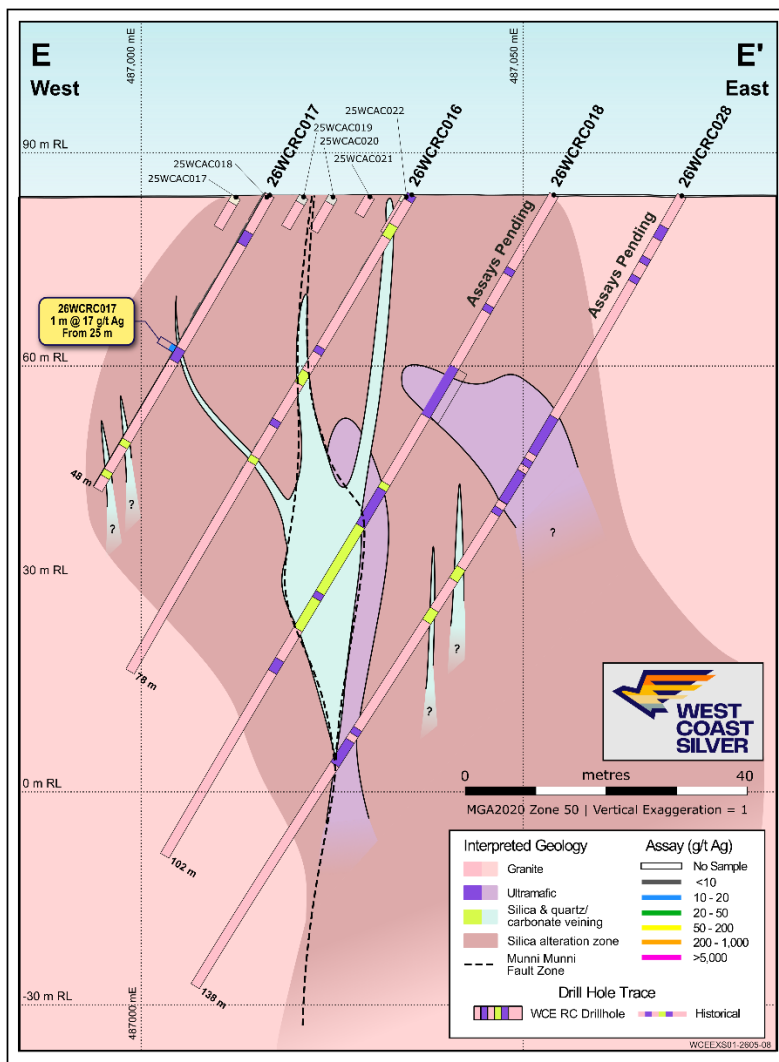
**Cross Section E – E’ with RC Drill Holes 26WCRC016 - 26WCRC018 and 26WCRC028**

Assay results have only been received for two (26RC016-017) of the four RC holes drilled on cross section E – E’ (Figures 1, 2 and 10). Low levels of silver mineralisation were intersected in 26WCRC017 (**17.4g/t Ag from 25-26m**) associated with millimetre scale carbonate veins in a 2m thick ultramafic lens. While 26WCRC016 did not contain silver mineralisation, the interval from 42m to 48m did contain elevated lead mineralisation up to 0.44% (Appendix 3). An empirical observation from reviewing the RC drilling and assay data is that spatially, lead generally seems to be located outside the zone containing higher silver grades but is still within the overall mineral system.

Assay results are pending for 26WCRC018 and 26WCRC028.

Based on the logging of 26WCRC018, there is a large section of silica and quartz carbonate veining from 54m to 71m down hole. This interval corresponds to a zone of intensely silicified granite, where rock textures have been destroyed by the silica alteration, containing up to 10% visible galena in the RC chips. It is interpreted this large section represents the core of the MMFZ, and an extension of the alteration associated with the Elizabeth Hill mineral system.

**Moving north from this section silver levels could increase again, as highlighted in aircore hole 25WCAC008, 50m to the north, containing 61 g/t Ag from 8-8.5m (refer WCE ASX Announcement dated 24 February 2026).** Opportunity exists for a new silver pearl north of Elizabeth Hill.



**Figure 10.** Cross section E-E’ showing RC holes 26WCRC016 - 26WCRC018 and 26WCRC028

For personal use only

## Appendix 2: RC Drill Hole Collar Details

Hole Number	Easting (m)	Northing (m)	RL (mASL)	Azimuth (°)	Dip (°)	Drilled Depth(m)
26WCRC001	487015	7667963	86.4	270	-60	60
26WCRC002	487023	7667963	86.6	270	-60	30
26WCRC003	487034	7667963	86.7	270	-60	42
26WCRC004	487042	7667963	86.5	270	-60	60
26WCRC005	487025	7667986	85.3	270	-60	48
26WCRC006	487035	7667985	85.1	270	-60	66
26WCRC007	487046	7667986	85.4	270	-60	102
26WCRC008	487055	7667986	85.3	270	-60	138
26WCRC009	487024	7668006	84.6	270	-60	90
26WCRC010	487034	7668000	84.7	270	-60	102
26WCRC011	487043	7668000	84.8	270	-60	102
26WCRC012	487055	7668001	84.8	270	-60	126
26WCRC013	487014	7668025	84.5	270	-60	96
26WCRC014	487035	7668025	84.6	90	-60	78
26WCRC015	487055	7668025	84.6	270	-60	102
26WCRC016	487035	7668050	84.3	270	-60	78
26WCRC017	487015	7668050	84.3	270	-60	48
26WCRC018	487055	7668050	84.3	270	-60	108
26WCRC019	486990	7667940	85.2	90	-60	42
26WCRC020	487000	7667950	85.7	90	-60	60
26WCRC021	487075	7668025	85.3	270	-60	138
26WCRC022	487075	7668000	84.9	270	-60	150
26WCRC023	487075	7667985	85.4	270	-60	151
26WCRC024	486995	7668005	84.7	270	-60	78
26WCRC025	486955	7667935	84.6	90	-60	43
26WCRC026	487075	7668050	85.3	270	-60	18
26WCRC027	487074	7668050	85.3	270	-60	20
26WCRC028	487073	7668050	85.3	270	-60	138
26WCRC029	487035	7668075	84.2	270	-60	96
26WCRC030	487055	7668075	84.2	270	-60	150
26WCRC031	487035	7668100	83.9	270	-60	102
26WCRC032	487015	7668075	84.0	270	-60	48

Note: Grid coordinate system is GDA2020 Zone 50; 26WCRC001-013 collars are final pickup with a DGPS after drilling; 26WCRC014-032 are collars pegged using a DGPS before drilling

## Appendix 3: RC Drilling Assay Results

Hole Number	From (m)	To (m)	Interval (m)	Ag (g/t)	Cu (ppm)	Ni (ppm)	Pb (ppm)	Zn (ppm)
26WCRC001	0	1	1	NA	NA	NA	NA	NA
26WCRC001	1	2	1	NA	NA	NA	NA	NA
26WCRC001	2	3	1	36.5	135	145	142	146
26WCRC001	3	4	1	5.7	49	43	44	107
26WCRC001	4	5	1	0.7	22	13	12	78
26WCRC001	5	6	1	0.6	25	14	13	65
26WCRC001	6	7	1	15.4	55	53	99	59
26WCRC001	7	8	1	27.8	29	30	104	80
26WCRC001	8	9	1	16.7	73	30	628	124
26WCRC001	9	10	1	16.3	70	36	239	138
26WCRC001	10	11	1	15.0	66	38	253	161
26WCRC001	11	12	1	18.8	75	43	305	176
26WCRC001	12	13	1	19.6	75	51	223	200
26WCRC001	13	14	1	20.3	77	48	180	181
26WCRC001	14	15	1	13.8	97	93	365	327
26WCRC001	15	16	1	20.6	112	90	288	259
26WCRC001	16	17	1	17.0	88	71	224	221
26WCRC001	17	18	1	20.4	117	64	315	209
26WCRC001	18	19	1	13.0	87	52	204	154
26WCRC001	19	20	1	17.0	119	47	246	154
26WCRC001	20	21	1	17.8	265	171	485	480
26WCRC001	21	22	1	15.8	55	30	118	114
26WCRC001	22	23	1	11.5	55	50	74	168
26WCRC001	23	24	1	12.5	40	30	55	100
26WCRC001	24	25	1	12.8	65	78	81	161
26WCRC001	25	26	1	10.8	105	117	160	348
26WCRC001	26	27	1	12.6	43	37	83	106
26WCRC001	27	28	1	10.1	32	41	74	105
26WCRC001	28	29	1	7.6	41	29	50	85
26WCRC001	29	30	1	8.9	244	111	966	298
26WCRC001	30	31	1	13.6	89	30	3330	84
26WCRC001	31	32	1	9.1	36	15	148	38
26WCRC001	32	33	1	3.8	18	90	42	95
26WCRC001	33	34	1	8.3	51	95	317	118
26WCRC001	34	35	1	4.5	61	337	1225	331
26WCRC001	35	36	1	6.9	40	180	203	175
26WCRC001	36	37	1	11.3	55	93	159	111
26WCRC001	37	38	1	17.0	75	40	474	90
26WCRC001	38	39	1	11.0	30	31	151	46
26WCRC001	39	40	1	9.7	26	37	180	50
26WCRC001	40	41	1	23.1	41	60	387	54
26WCRC001	41	42	1	18.0	42	56	381	58
26WCRC001	42	43	1	15.7	33	28	38	43

For personal use only

# ASX:WCE ANNOUNCEMENT

9 June 2026

Hole Number	From (m)	To (m)	Interval (m)	Ag (g/t)	Cu (ppm)	Ni (ppm)	Pb (ppm)	Zn (ppm)
26WCRC001	43	44	1	14.5	32	27	35	62
26WCRC001	44	45	1	9.8	23	21	26	52
26WCRC001	45	46	1	13.5	29	18	72	45
26WCRC001	46	47	1	12.5	75	41	297	117
26WCRC001	47	48	1	10.4	45	19	178	58
26WCRC001	48	49	1	9.4	42	21	153	53
26WCRC001	49	50	1	25.5	47	19	156	52
26WCRC001	50	51	1	39.4	59	19	194	44
26WCRC001	51	52	1	33.6	128	31	435	65
26WCRC001	52	53	1	30.6	124	89	319	187
26WCRC001	53	54	1	30.7	167	139	324	289
26WCRC001	54	55	1	26.8	208	151	546	260
26WCRC001	55	56	1	20.5	131	84	383	150
26WCRC001	56	57	1	17.3	69	62	237	116
26WCRC001	57	58	1	6.7	30	18	109	54
26WCRC001	58	59	1	5.3	31	14	88	53
26WCRC001	59	60	1	1.8	40	16	52	53
26WCRC002	0	1	1	NA	NA	NA	NA	NA
26WCRC002	1	2	1	NA	NA	NA	NA	NA
26WCRC002	2	3	1	15.6	931	399	6430	1070
26WCRC002	3	4	1	18.7	587	428	8900	1485
26WCRC002	4	5	1	23.3	259	420	6870	1165
26WCRC002	5	6	1	19.6	104	347	2590	594
26WCRC002	6	7	1	20.9	319	272	6450	641
26WCRC002	7	8	1	20.7	1255	389	12650	2290
26WCRC002	8	9	1	22.7	269	221	5310	1920
26WCRC002	9	10	1	31.4	415	281	7430	2120
26WCRC002	10	11	1	32.8	346	348	8510	1990
26WCRC002	11	12	1	85.5	753	242	7420	1025
26WCRC002	12	13	1	56.1	395	197	4980	716
26WCRC002	13	14	1	75.9	200	133	4210	565
26WCRC002	14	15	1	34.8	573	326	6550	1460
26WCRC002	15	16	1	33.5	342	223	2690	990
26WCRC002	16	17	1	26.9	435	301	3610	1310
26WCRC002	17	18	1	19.1	220	175	1705	680
26WCRC002	18	19.2	1.2	25.7	178	132	1655	541
26WCRC002	19.2	20.4	1.2	21.7	285	238	2940	1005
26WCRC002	20.4	21.6	1.2	17.8	233	251	1035	883
26WCRC002	21.6	22.8	1.2	20.0	98	85	435	287
26WCRC002	22.8	24	1.2	22.2	75	38	430	141
26WCRC002	24	25	1	29.6	103	64	591	212
26WCRC002	25	26	1	24.1	111	68	596	243
26WCRC002	26	27	1	23.4	90	60	561	220
26WCRC002	27	28	1	25.9	89	56	519	212
26WCRC002	28	29	1	33.5	110	78	484	275
26WCRC002	29	30	1	28.2	99	64	465	220

# ASX:WCE ANNOUNCEMENT

9 June 2026

Hole Number	From (m)	To (m)	Interval (m)	Ag (g/t)	Cu (ppm)	Ni (ppm)	Pb (ppm)	Zn (ppm)
26WCRC003	0	1	1	NA	NA	NA	NA	NA
26WCRC003	1	2	1	NA	NA	NA	NA	NA
26WCRC003	2	3	1	8.9	1565	783	128	292
26WCRC003	3	4	1	10.0	336	815	57	271
26WCRC003	4	5	1	5.6	307	468	61	181
26WCRC003	5	6	1	7.3	540	513	37	192
26WCRC003	6	7	1	22.5	740	578	37	180
26WCRC003	7	8	1	19.1	536	584	34	180
26WCRC003	8	9	1	24.5	684	614	26	137
26WCRC003	9	10	1	60.5	1010	733	26	116
26WCRC003	10	11	1	23.7	1135	827	48	129
26WCRC003	11	12	1	15.4	310	642	97	178
26WCRC003	12	13	1	20.4	226	675	26	130
26WCRC003	13	14	1	64.2	225	653	16	112
26WCRC003	14	15	1	43.2	192	597	12	123
26WCRC003	15	16	1	17.6	251	732	643	549
26WCRC003	16	17	1	12.3	521	768	2480	1280
26WCRC003	17	18	1	6.9	420	765	1315	1130
26WCRC003	18	19	1	4.3	454	774	1395	1210
26WCRC003	19	20	1	4.5	421	848	1455	1395
26WCRC003	20	21	1	4.2	381	834	1545	1245
26WCRC003	21	22	1	3.3	388	799	1175	1250
26WCRC003	22	23	1	4.3	432	812	768	1270
26WCRC003	23	24	1	3.8	777	1065	2280	1490
26WCRC003	24	25	1	3.1	658	1425	1230	877
26WCRC003	25	26	1	10.0	218	488	628	406
26WCRC003	26	27	1	34.2	44	73	168	104
26WCRC003	27	28	1	20.8	92	111	239	171
26WCRC003	28	29	1	33.7	61	54	157	94
26WCRC003	29	30	1	32.7	62	33	260	52
26WCRC003	30	31	1	31.2	79	51	176	109
26WCRC003	31	32	1	14.7	116	64	272	154
26WCRC003	32	33	1	9.0	208	96	81	154
26WCRC003	33	34	1	11.6	291	130	108	185
26WCRC003	34	35	1	8.2	163	104	122	169
26WCRC003	35	36	1	9.8	401	147	277	248
26WCRC003	36	37	1	12.0	474	202	1425	408
26WCRC003	37	38	1	31.8	523	86	2950	295
26WCRC003	38	39	1	20.3	295	87	1915	279
26WCRC003	39	40	1	14.1	293	45	2360	370
26WCRC003	40	41	1	20.5	554	86	4690	792
26WCRC003	41	42	1	24.0	245	108	1770	352
26WCRC004	0	1	1	35.3	310	92	1610	177
26WCRC004	1	2	1	23.6	570	295	609	227
26WCRC004	2	3	1	25.0	574	399	226	395
26WCRC004	3	4	1	23.2	116	55	165	77

# ASX:WCE ANNOUNCEMENT

9 June 2026

Hole Number	From (m)	To (m)	Interval (m)	Ag (g/t)	Cu (ppm)	Ni (ppm)	Pb (ppm)	Zn (ppm)
26WCRC004	4	5	1	22.6	108	48	125	60
26WCRC004	5	6	1	51.1	1345	691	1770	652
26WCRC004	6	7	1	51.7	4270	678	1700	922
26WCRC004	7	8	1	39.7	1985	1160	2230	1820
26WCRC004	8	9	1	40.6	647	315	809	444
26WCRC004	9	10	1	34.9	162	76	293	97
26WCRC004	10	11	1	27.7	64	28	150	42
26WCRC004	11	12	1	28.1	101	29	86	51
26WCRC004	12	13	1	33.2	46	22	45	40
26WCRC004	13	14	1	21.6	41	17	54	35
26WCRC004	14	15	1	30.9	99	29	226	49
26WCRC004	15	16	1	19.4	232	79	385	81
26WCRC004	16	17	1	18.6	411	217	277	197
26WCRC004	17	18	1	31.2	190	146	148	135
26WCRC004	18	19	1	31.3	161	54	405	76
26WCRC004	19	20	1	16.9	101	42	145	86
26WCRC004	20	21	1	7.2	85	25	83	50
26WCRC004	21	22	1	18.7	145	36	713	59
26WCRC004	22	23	1	15.2	296	273	6240	157
26WCRC004	23	24	1	12.7	1030	608	13300	300
26WCRC004	24	25	1	12.6	244	69	2160	101
26WCRC004	25	26	1	16.0	59	34	4100	54
26WCRC004	26	27	1	10.0	72	72	594	97
26WCRC004	27	28	1	13.4	185	149	623	192
26WCRC004	28	29	1	19.9	151	96	298	137
26WCRC004	29	30	1	16.3	98	74	388	104
26WCRC004	30	31	1	13.5	68	68	88	81
26WCRC004	31	32	1	16.5	80	58	76	115
26WCRC004	32	33	1	26.4	244	125	1830	206
26WCRC004	33	34	1	34.6	5980	311	62100	793
26WCRC004	34	35	1	28.8	696	123	10600	260
26WCRC004	35	36	1	21.0	1785	138	22600	310
26WCRC004	36	37	1	9.1	132	93	872	135
26WCRC004	37	38	1	25.5	85	59	326	110
26WCRC004	38	39	1	18.5	77	132	275	187
26WCRC004	39	40	1	11.3	58	95	245	133
26WCRC004	40	41	1	11.2	77	103	288	110
26WCRC004	41	42	1	10.4	68	198	227	139
26WCRC004	42	43	1	10.5	337	386	769	506
26WCRC004	43	44	1	19.9	154	228	333	307
26WCRC004	44	45	1	23.5	573	93	4370	192
26WCRC004	45	46	1	26.0	372	80	2800	152
26WCRC004	46	47	1	22.9	298	87	1865	156
26WCRC004	47	48	1	15.9	155	198	732	276
26WCRC004	48	49	1	36.0	96	72	265	249
26WCRC004	49	50	1	32.0	50	35	127	96

For personal use only

# ASX:WCE ANNOUNCEMENT

9 June 2026

Hole Number	From (m)	To (m)	Interval (m)	Ag (g/t)	Cu (ppm)	Ni (ppm)	Pb (ppm)	Zn (ppm)
26WCRC004	50	51	1	25.6	113	73	501	154
26WCRC004	51	52	1	26.2	101	36	512	121
26WCRC004	52	53	1	26.5	160	63	819	142
26WCRC004	53	54	1	25.9	159	43	1025	122
26WCRC004	54	55	1	40.7	87	30	367	83
26WCRC004	55	56	1	42.5	59	37	248	103
26WCRC004	56	57	1	38.3	107	47	635	149
26WCRC004	57	58	1	29.2	54	19	410	67
26WCRC004	58	59	1	23.9	56	24	447	79
26WCRC004	59	60	1	17.6	55	26	389	69
26WCRC005	0	1	1	34.5	45	46	948	241
26WCRC005	1	2	1	9.3	33	22	3350	204
26WCRC005	2	3	1	11.1	53	100	1855	271
26WCRC005	3	4	1	12.1	233	568	4550	1445
26WCRC005	4	5	1	19.2	115	189	684	442
26WCRC005	5	6	1	3.7	847	1305	991	1030
26WCRC005	6	7	1	12.2	1985	1500	1085	892
26WCRC005	7	8	1	9.7	908	705	1145	539
26WCRC005	8	9	1	9.0	205	133	257	115
26WCRC005	9	10	1	6.1	746	753	3630	437
26WCRC005	10	11	1	6.9	948	287	2230	184
26WCRC005	11	12	1	5.0	650	182	1510	126
26WCRC005	12	13	1	1.9	353	162	2120	312
26WCRC005	13	14	1	4.6	117	55	912	138
26WCRC005	14	15	1	3.8	85	41	2340	126
26WCRC005	15	16	1	2.7	32	23	725	110
26WCRC005	16	17	1	5.0	37	26	911	147
26WCRC005	17	18	1	8.5	31	24	272	116
26WCRC005	18	19	1	15.3	30	58	209	154
26WCRC005	19	20	1	10.9	76	142	145	197
26WCRC005	20	21	1	9.5	74	146	61	176
26WCRC005	21	22	1	13.3	58	57	37	114
26WCRC005	22	23	1	17.3	69	19	61	70
26WCRC005	23	24	1	15.8	17	45	70	87
26WCRC005	24	25	1	0.7	5	59	24	58
26WCRC005	25	26	1	0.2	5	93	26	98
26WCRC005	26	27	1	0.3	15	326	31	205
26WCRC005	27	28	1	1.1	113	154	187	250
26WCRC005	28	29	1	1.6	88	34	218	196
26WCRC005	29	30	1	0.3	12	14	69	101
26WCRC005	30	31	1	0.5	26	8	147	89
26WCRC005	31	32	1	0.3	18	6	26	29
26WCRC005	32	33	1	5.7	46	10	24	34
26WCRC005	33	34	1	12.1	65	12	30	31
26WCRC005	34	35	1	17.6	26	8	34	20
26WCRC005	35	36	1	17.5	23	7	58	20

For personal use only

# ASX:WCE ANNOUNCEMENT

9 June 2026

Hole Number	From (m)	To (m)	Interval (m)	Ag (g/t)	Cu (ppm)	Ni (ppm)	Pb (ppm)	Zn (ppm)
26WCRC005	36	37	1	15.5	30	7	19	91
26WCRC005	37	38	1	9.4	26	4	29	29
26WCRC005	38	39	1	1.7	12	7	6	31
26WCRC005	39	40	1	0.6	19	7	7	32
26WCRC005	40	41	1	0.6	12	11	5	25
26WCRC005	41	42	1	1.1	59	14	11	31
26WCRC005	42	43	1	1.3	29	26	12	51
26WCRC005	43	44	1	0.3	18	11	11	36
26WCRC005	44	45	1	0.4	23	14	16	51
26WCRC005	45	46	1	0.4	43	22	26	58
26WCRC005	46	47	1	1.7	96	142	25	236
26WCRC005	47	48	1	3.1	255	271	20	292
26WCRC006	0	1	1	16.3	34	18	72	37
26WCRC006	1	2	1	5.4	20	10	32	26
26WCRC006	2	3	1	8.4	20	12	39	31
26WCRC006	3	4	1	5.3	31	9	1010	40
26WCRC006	4	5	1	2.5	17	6	308	29
26WCRC006	5	6	1	7.0	30	14	87	40
26WCRC006	6	7	1	12.5	65	52	99	71
26WCRC006	7	8	1	6.3	39	40	26	34
26WCRC006	8	9	1	2.7	32	19	32	48
26WCRC006	9	10	1	4.2	83	78	34	109
26WCRC006	10	11	1	5.2	117	97	50	122
26WCRC006	11	12	1	3.4	171	589	46	117
26WCRC006	12	13	1	1.9	13	7	79	20
26WCRC006	13	14	1	1.5	21	15	8100	45
26WCRC006	14	15	1	1.8	61	7	2880	35
26WCRC006	15	16	1	2.4	34	7	7550	58
26WCRC006	16	17	1	1.5	25	9	1120	29
26WCRC006	17	18	1	2.3	16	11	461	28
26WCRC006	18	19	1	4.1	66	65	54	54
26WCRC006	19	20	1	5.3	57	38	69	37
26WCRC006	20	21	1	2.6	318	58	56	84
26WCRC006	21	22	1	0.8	604	132	33	98
26WCRC006	22	23	1	0.9	363	120	30	80
26WCRC006	23	24	1	1.5	853	259	43	101
26WCRC006	24	25	1	2.0	1680	397	32	97
26WCRC006	25	26	1	1.5	1190	264	230	196
26WCRC006	26	27	1	5.8	1525	390	630	292
26WCRC006	27	28	1	6.3	734	196	209	269
26WCRC006	28	29	1	2.4	283	126	261	230
26WCRC006	29	30	1	2.1	218	119	322	281
26WCRC006	30	31	1	1.7	106	78	90	213
26WCRC006	31	32	1	1.5	162	100	173	191
26WCRC006	32	33	1	3.6	128	70	6630	155
26WCRC006	33	34	1	10.6	555	89	1225	100

For personal use only

# ASX:WCE ANNOUNCEMENT

9 June 2026

Hole Number	From (m)	To (m)	Interval (m)	Ag (g/t)	Cu (ppm)	Ni (ppm)	Pb (ppm)	Zn (ppm)
26WCRC006	34	35	1	1.2	86	21	328	41
26WCRC006	35	36	1	1.7	59	13	210	43
26WCRC006	36	37	1	3.6	76	16	227	43
26WCRC006	37	38	1	3.5	57	18	106	34
26WCRC006	38	39	1	2.5	45	24	83	43
26WCRC006	39	40	1	2.8	27	9	190	36
26WCRC006	40	41	1	5.9	28	13	768	37
26WCRC006	41	42	1	5.5	70	20	838	40
26WCRC006	42	43	1	0.7	14	6	168	42
26WCRC006	43	44	1	1.1	21	10	154	33
26WCRC006	44	45	1	1.2	112	164	152	148
26WCRC006	45	46	1	2.5	183	70	191	109
26WCRC006	46	47	1	4.4	49	45	518	87
26WCRC006	47	48	1	2.7	80	80	1375	157
26WCRC006	48	49	1	1.5	64	54	1775	168
26WCRC006	49	50	1	0.5	15	7	146	77
26WCRC006	50	51	1	0.7	15	11	138	61
26WCRC006	51	52	1	1.7	62	15	99	44
26WCRC006	52	53	1	3.8	53	42	306	86
26WCRC006	53	54	1	4.3	65	112	477	179
26WCRC006	54	55	1	4.1	45	90	216	96
26WCRC006	55	56	1	7.3	47	84	306	160
26WCRC006	56	57	1	4.9	23	56	266	170
26WCRC006	57	58	1	2.0	20	26	327	82
26WCRC006	58	59	1	1.9	16	31	242	116
26WCRC006	59	60	1	1.6	19	29	117	114
26WCRC006	60	61	1	1.5	30	37	385	208
26WCRC006	61	62	1	3.2	47	23	1850	835
26WCRC006	62	63	1	4.2	42	27	16950	2790
26WCRC006	63	64	1	3.6	48	18	5680	1550
26WCRC006	64	65	1	3.3	48	14	1090	424
26WCRC006	65	66	1	1.0	33	10	340	143
26WCRC007	0	1	1	NA	NA	NA	NA	NA
26WCRC007	1	2	1	0.5	19	6	11	32
26WCRC007	2	3	1	2.3	23	23	16	56
26WCRC007	3	4	1	2.6	14	9	20	34
26WCRC007	4	5	1	3.5	14	9	14	38
26WCRC007	5	6	1	3.5	18	10	20	44
26WCRC007	6	7	1	3.6	243	50	40	109
26WCRC007	7	8	1	5.9	48	16	31	63
26WCRC007	8	9	1	4.4	46	27	28	67
26WCRC007	9	10	1	7.6	36	8	16	34
26WCRC007	10	11	1	2.8	17	8	14	36
26WCRC007	11	12	1	13.4	59	27	18	64
26WCRC007	12	13	1	1.3	1130	137	12	112
26WCRC007	13	14	1	5.9	611	67	11	69

For personal use only

# ASX:WCE ANNOUNCEMENT

9 June 2026

Hole Number	From (m)	To (m)	Interval (m)	Ag (g/t)	Cu (ppm)	Ni (ppm)	Pb (ppm)	Zn (ppm)
26WCRC007	14	15	1	8.5	152	23	26	41
26WCRC007	15	16	1	5.6	73	23	22	50
26WCRC007	16	17	1	7.4	398	67	22	79
26WCRC007	17	18	1	1.5	33	8	65	39
26WCRC007	18	19	1	1.1	13	4	46	26
26WCRC007	19	20	1	0.3	11	5	33	29
26WCRC007	20	21	1	9.0	33	8	37	28
26WCRC007	21	22	1	6.3	34	18	20	49
26WCRC007	22	23	1	0.8	12	4	39	19
26WCRC007	23	24	1	0.2	15	5	27	35
26WCRC007	24	25	1	0.2	13	5	73	42
26WCRC007	25	26	1	0.1	9	5	17	43
26WCRC007	26	27	1	0.1	11	6	21	42
26WCRC007	27	28	1	0.1	14	12	17	49
26WCRC007	28	29	1	0.3	108	18	14	59
26WCRC007	29	30	1	0.7	146	41	16	89
26WCRC007	30	31	1	2.0	122	34	32	165
26WCRC007	31	32	1	1.4	61	51	28	111
26WCRC007	32	33	1	3.9	115	52	24	112
26WCRC007	33	34	1	9.3	79	36	54	81
26WCRC007	34	35	1	6.7	68	24	51	78
26WCRC007	35	36	1	4.2	27	9	73	48
26WCRC007	36	37	1	2.0	16	5	31	36
26WCRC007	37	38	1	3.0	16	5	27	21
26WCRC007	38	39	1	3.3	16	6	32	34
26WCRC007	39	40	1	3.1	16	8	23	35
26WCRC007	40	41	1	3.2	26	4	33	16
26WCRC007	41	42	1	2.0	18	7	29	26
26WCRC007	42	43	1	2.9	19	12	38	30
26WCRC007	43	44	1	0.3	15	6	23	36
26WCRC007	44	45	1	1.8	13	6	38	32
26WCRC007	45	46	1	2.5	10	7	60	43
26WCRC007	46	47	1	3.1	260	691	53	178
26WCRC007	47	48	1	1.7	289	621	16	152
26WCRC007	48	49	1	1.0	72	120	27	138
26WCRC007	49	50	1	0.1	14	45	21	60
26WCRC007	50	51	1	0.1	13	21	32	54
26WCRC007	51	52	1	0.2	15	10	35	23
26WCRC007	52	53	1	0.1	10	8	11	35
26WCRC007	53	54	1	0.2	10	19	17	25
26WCRC007	54	55	1	0.2	27	6	26	17
26WCRC007	55	56	1	0.2	15	8	23	25
26WCRC007	56	57	1	0.2	9	11	111	48
26WCRC007	57	58	1	0.1	6	7	36	33
26WCRC007	58	59	1	0.1	4	6	48	22
26WCRC007	59	60	1	0.2	10	10	927	24

For personal use only

# ASX:WCE ANNOUNCEMENT

9 June 2026

Hole Number	From (m)	To (m)	Interval (m)	Ag (g/t)	Cu (ppm)	Ni (ppm)	Pb (ppm)	Zn (ppm)
26WCRC007	60	61	1	0.2	19	11	96	34
26WCRC007	61	62	1	0.1	10	9	101	68
26WCRC007	62	63	1	0.4	10	7	680	93
26WCRC007	63	64	1	1.8	12	6	1175	139
26WCRC007	64	65	1	0.3	15	3	636	48
26WCRC007	65	66	1	0.4	12	4	2180	53
26WCRC007	66	67	1	0.2	20	7	157	57
26WCRC007	67	68	1	0.3	12	15	145	90
26WCRC007	68	69	1	1.2	16	21	121	185
26WCRC007	69	70	1	0.5	14	12	167	144
26WCRC007	70	71	1	0.4	25	8	216	234
26WCRC007	71	72	1	0.8	40	8	701	635
26WCRC007	72	73	1	0.5	31	8	194	154
26WCRC007	73	74	1	0.3	30	8	94	109
26WCRC007	74	75	1	0.5	52	11	88	106
26WCRC007	76	77	1	0.5	28	16	65	92
26WCRC007	75	76	1	0.5	51	12	76	91
26WCRC007	77	78	1	0.5	32	20	40	72
26WCRC007	78	79	1	0.2	9	6	51	45
26WCRC007	79	80	1	0.2	9	4	124	172
26WCRC007	80	81	1	0.2	8	5	53	43
26WCRC007	81	82	1	0.2	11	3	134	183
26WCRC007	82	83	1	0.3	6	5	109	67
26WCRC007	83	84	1	0.6	17	60	202	122
26WCRC007	84	85	1	0.4	24	194	102	139
26WCRC007	85	86	1	0.2	22	16	73	34
26WCRC007	86	87	1	3.5	57	50	822	235
26WCRC007	87	88	1	2.8	94	34	2290	491
26WCRC007	88	89	1	0.2	38	7	108	37
26WCRC007	89	90	1	0.1	8	4	23	41
26WCRC007	90	91	1	0.1	8	3	14	37
26WCRC007	91	92	1	0.2	6	2	48	33
26WCRC007	92	93	1	0.1	5	3	13	45
26WCRC007	93	94	1	0.1	5	3	12	45
26WCRC007	94	95	1	0.1	5	3	15	38
26WCRC007	95	96	1	0.1	4	3	18	41
26WCRC007	96	97	1	0.0	4	2	18	38
26WCRC007	97	98	1	0.1	6	3	14	36
26WCRC007	98	99	1	0.1	5	3	16	43
26WCRC007	99	100	1	0.1	4	3	21	43
26WCRC007	100	101	1	0.0	7	3	16	52
26WCRC007	101	102	1	0.1	6	3	23	39
26WCRC008	0	1	1	3.7	36	24	24	49
26WCRC008	1	2	1	1.1	24	7	15	30
26WCRC008	2	3	1	3.3	17	8	15	34
26WCRC008	3	4	1	0.6	12	4	54	23

For personal use only

# ASX:WCE ANNOUNCEMENT

9 June 2026

Hole Number	From (m)	To (m)	Interval (m)	Ag (g/t)	Cu (ppm)	Ni (ppm)	Pb (ppm)	Zn (ppm)
26WCRC008	4	5	1	0.3	21	4	23	27
26WCRC008	5	6	1	0.3	9	6	12	39
26WCRC008	6	7	1	2.2	15	11	18	51
26WCRC008	7	8	1	1.1	9	7	12	49
26WCRC008	8	9	1	2.0	6	6	54	39
26WCRC008	9	10	1	4.9	16	9	19	37
26WCRC008	10	11	1	1.3	15	6	15	37
26WCRC008	11	12	1	3.0	18	5	11	32
26WCRC008	12	13	1	2.9	25	58	14	76
26WCRC008	13	14	1	0.4	88	100	14	96
26WCRC008	14	15	1	1.5	1395	99	32	77
26WCRC008	15	16	1	0.6	67	20	16	66
26WCRC008	16	17	1	0.7	17	9	18	47
26WCRC008	17	18	1	0.1	14	8	25	45
26WCRC008	18	19	1	0.7	21	10	29	36
26WCRC008	19	20	1	0.6	40	16	23	58
26WCRC008	20	21	1	0.2	78	15	18	46
26WCRC008	21	22	1	0.1	23	14	12	54
26WCRC008	22	23	1	0.1	59	26	36	74
26WCRC008	23	24	1	0.0	10	4	31	25
26WCRC008	24	25	1	1.9	32	8	42	32
26WCRC008	25	26	1	1.3	35	10	39	20
26WCRC008	26	27	1	1.6	111	41	15	113
26WCRC008	27	28	1	0.3	88	34	20	108
26WCRC008	28	29	1	1.6	97	19	25	39
26WCRC008	29	30	1	2.1	89	20	14	66
26WCRC008	30	31	1	2.4	56	22	14	57
26WCRC008	31	32	1	1.4	96	43	21	76
26WCRC008	32	33	1	2.9	96	36	15	67
26WCRC008	33	34	1	3.7	62	9	8	37
26WCRC008	34	35	1	2.3	57	9	9	45
26WCRC008	35	36	1	2.7	229	70	19	73
26WCRC008	36	37	1	0.9	344	193	14	134
26WCRC008	37	38	1	0.4	601	108	11	109
26WCRC008	38	39	1	1.3	679	74	16	133
26WCRC008	39	40	1	11.9	456	83	54	68
26WCRC008	40	41	1	6.6	133	29	38	41
26WCRC008	41	42	1	0.9	92	43	25	104
26WCRC008	42	43	1	0.2	89	62	16	110
26WCRC008	43	44	1	0.3	67	32	10	92
26WCRC008	44	45	1	2.5	113	72	15	133
26WCRC008	45	46	1	1.3	109	77	19	112
26WCRC008	46	47	1	1.7	141	60	17	100
26WCRC008	47	48	1	0.9	228	327	84	198
26WCRC008	48	49	1	0.5	79	308	164	138
26WCRC008	49	50	1	0.1	37	77	77	132

For personal use only

# ASX:WCE ANNOUNCEMENT

9 June 2026

Hole Number	From (m)	To (m)	Interval (m)	Ag (g/t)	Cu (ppm)	Ni (ppm)	Pb (ppm)	Zn (ppm)
26WCRC008	50	51	1	0.1	42	54	116	184
26WCRC008	51	52	1	0.1	15	13	55	99
26WCRC008	52	53	1	0.4	14	8	3970	5160
26WCRC008	53	54	1	0.1	10	6	390	503
26WCRC008	54	55	1	0.1	10	6	198	227
26WCRC008	55	56	1	0.1	8	4	136	151
26WCRC008	56	57	1	0.1	8	7	117	139
26WCRC008	57	58	1	0.1	25	10	99	147
26WCRC008	58	59	1	0.1	34	13	100	82
26WCRC008	59	60	1	0.3	51	195	113	157
26WCRC008	60	61	1	0.1	9	13	56	42
26WCRC008	61	62	1	0.1	5	6	52	32
26WCRC008	62	63	1	0.1	6	4	54	26
26WCRC008	63	64	1	0.1	13	16	59	50
26WCRC008	64	65	1	0.1	30	26	31	104
26WCRC008	65	66	1	0.1	23	16	22	82
26WCRC008	66	67	1	0.1	14	10	16	62
26WCRC008	67	68	1	0.1	36	8	20	48
26WCRC008	68	69	1	0.1	15	8	26	40
26WCRC008	69	70	1	0.1	5	5	15	34
26WCRC008	70	71	1	0.1	6	9	17	41
26WCRC008	71	72	1	0.1	14	13	37	88
26WCRC008	72	73	1	0.1	40	11	122	84
26WCRC008	73	74	1	0.1	18	13	70	54
26WCRC008	74	75	1	0.1	34	19	19	63
26WCRC008	75	76	1	0.1	22	12	16	51
26WCRC008	76	77	1	0.2	34	10	825	1055
26WCRC008	77	78	1	0.2	16	8	160	199
26WCRC008	78	79	1	0.4	158	12	1645	1805
26WCRC008	79	80	1	1.3	48	5	23900	7020
26WCRC008	80	81	1	0.9	55	7	20200	3940
26WCRC008	81	82	1	0.2	58	18	1435	503
26WCRC008	82	83	1	0.5	47	10	7900	1510
26WCRC008	83	84	1	1.9	45	7	32400	7450
26WCRC008	84	85	1	0.3	38	6	3350	1065
26WCRC008	85	86	1	0.2	20	11	1275	290
26WCRC008	86	87	1	0.4	22	5	2190	119
26WCRC008	87	88	1	0.3	10	4	515	111
26WCRC008	88	89	1	0.2	17	8	338	110
26WCRC008	89	90	1	0.4	33	8	1450	165
26WCRC008	90	91	1	0.2	9	7	310	46
26WCRC008	91	92	1	0.2	15	6	217	37
26WCRC008	92	93	1	0.2	28	86	100	110
26WCRC008	93	94	1	0.2	26	145	64	123
26WCRC008	94	95	1	7.5	43	77	200	478
26WCRC008	95	96	1	1.3	18	14	520	1005

For personal use only

# ASX:WCE ANNOUNCEMENT

9 June 2026

Hole Number	From (m)	To (m)	Interval (m)	Ag (g/t)	Cu (ppm)	Ni (ppm)	Pb (ppm)	Zn (ppm)
26WCRC008	96	97	1	0.4	7	9	172	174
26WCRC008	97	98	1	0.4	7	12	1200	62
26WCRC008	98	99	1	0.3	8	42	239	82
26WCRC008	99	100	1	1.1	103	198	480	132
26WCRC008	100	101	1	0.2	15	55	52	67
26WCRC008	101	102	1	0.7	6	8	33	39
26WCRC008	102	103	1	0.1	5	5	39	42
26WCRC008	103	104	1	0.5	10	4	35	49
26WCRC008	104	105	1	0.1	6	3	22	36
26WCRC008	105	106	1	0.0	4	3	18	45
26WCRC008	106	107	1	0.0	4	3	18	44
26WCRC008	107	108	1	0.0	3	3	15	37
26WCRC008	108	109	1	0.0	4	3	20	52
26WCRC008	109	110	1	0.0	5	2	23	39
26WCRC008	110	111	1	0.0	6	3	15	40
26WCRC008	111	112	1	0.0	7	3	13	41
26WCRC008	112	113	1	0.0	6	3	18	43
26WCRC008	113	114	1	0.0	5	2	27	37
26WCRC008	114	115	1	0.0	5	2	37	34
26WCRC008	115	116	1	0.0	4	2	32	30
26WCRC008	116	117	1	0.1	3	2	28	33
26WCRC008	117	118	1	0.0	6	3	19	35
26WCRC008	118	119	1	0.0	7	3	18	42
26WCRC008	119	120	1	0.0	3	4	23	57
26WCRC008	120	121	1	0.1	5	4	51	42
26WCRC008	121	122	1	0.1	6	5	63	56
26WCRC008	122	123	1	0.1	8	5	50	66
26WCRC008	123	124	1	0.1	4	3	52	49
26WCRC008	124	125	1	0.0	4	4	44	58
26WCRC008	125	126	1	0.1	18	5	67	80
26WCRC008	126	127	1	0.1	8	6	74	69
26WCRC008	127	128	1	0.1	11	4	55	76
26WCRC008	128	129	1	0.1	5	4	57	49
26WCRC008	129	130	1	0.1	11	4	101	68
26WCRC008	130	131	1	0.1	9	4	87	73
26WCRC008	131	132	1	0.1	19	4	88	72
26WCRC008	132	133	1	0.0	6	3	17	36
26WCRC008	133	134	1	0.1	18	3	17	39
26WCRC008	134	135	1	0.1	11	3	19	42
26WCRC008	135	136	1	0.1	8	4	22	50
26WCRC008	136	137	1	0.1	16	5	22	62
26WCRC008	137	138	1	0.1	10	5	24	64
26WCRC009	0	1	1	2.3	52	42	35	55
26WCRC009	1	2	1	0.7	14	18	16	39
26WCRC009	2	3	1	0.7	23	29	27	71
26WCRC009	3	4	1	0.4	8	8	15	26

For personal use only

# ASX:WCE ANNOUNCEMENT

9 June 2026

Hole Number	From (m)	To (m)	Interval (m)	Ag (g/t)	Cu (ppm)	Ni (ppm)	Pb (ppm)	Zn (ppm)
26WCRC009	4	5	1	0.6	12	9	19	31
26WCRC009	5	6	1	0.4	8	6	21	28
26WCRC009	6	7	1	0.8	42	55	89	151
26WCRC009	7	8	1	0.9	164	133	67	306
26WCRC009	8	9	1	3.4	82	46	76	131
26WCRC009	9	10	1	5.0	25	31	67	105
26WCRC009	10	11	1	4.3	25	65	131	191
26WCRC009	11	12	1	3.6	40	52	36	116
26WCRC009	12	13	1	5.6	29	40	51	67
26WCRC009	13	14	1	2.0	34	66	25	123
26WCRC009	14	15	1	1.2	13	21	17	60
26WCRC009	15	16	1	3.7	7	13	15	36
26WCRC009	16	17	1	10.7	7	5	32	18
26WCRC009	17	18	1	6.7	21	27	36	55
26WCRC009	18	19	1	0.3	13	60	6	68
26WCRC009	19	20	1	0.5	13	180	12	153
26WCRC009	20	21	1	0.3	20	82	15	96
26WCRC009	21	22	1	1.1	123	81	16	195
26WCRC009	22	23	1	0.5	57	15	20	49
26WCRC009	23	24	1	0.4	28	6	375	31
26WCRC009	24	25	1	0.4	42	5	93	28
26WCRC009	25	26	1	0.6	51	5	118	31
26WCRC009	26	27	1	0.7	79	5	183	34
26WCRC009	27	28	1	0.5	34	4	159	23
26WCRC009	28	29	1	0.4	34	3	279	15
26WCRC009	29	30	1	0.8	43	5	1835	27
26WCRC009	30	31	1	3.1	58	6	3110	29
26WCRC009	31	32	1	1.1	97	10	530	47
26WCRC009	32	33	1	4.4	87	9	253	42
26WCRC009	33	34	1	6.9	15	6	91	26
26WCRC009	34	35	1	5.0	56	7	47	27
26WCRC009	35	36	1	4.5	42	15	26	41
26WCRC009	36	37	1	3.1	147	151	23	224
26WCRC009	37	38	1	4.9	35	25	41	50
26WCRC009	38	39	1	6.3	18	8	58	20
26WCRC009	39	40	1	11.0	39	7	162	25
26WCRC009	40	41	1	7.5	37	11	890	27
26WCRC009	41	42	1	8.8	64	28	1945	51
26WCRC009	42	43	1	1.3	45	17	1345	29
26WCRC009	43	44	1	3.0	109	58	11950	77
26WCRC009	44	45	1	1.6	47	32	8500	76
26WCRC009	45	46	1	0.8	40	18	3090	76
26WCRC009	46	47	1	1.3	35	12	9480	80
26WCRC009	47	48	1	0.9	34	22	5440	82
26WCRC009	48	49	1	2.4	71	187	9380	390
26WCRC009	49	50	1	4.0	76	213	24300	1700

For personal use only

# ASX:WCE ANNOUNCEMENT

9 June 2026

Hole Number	From (m)	To (m)	Interval (m)	Ag (g/t)	Cu (ppm)	Ni (ppm)	Pb (ppm)	Zn (ppm)
26WCRC009	50	51	1	0.8	29	61	3820	265
26WCRC009	51	52	1	0.3	20	17	935	68
26WCRC009	52	53	1	0.3	30	12	1115	58
26WCRC009	53	54	1	0.3	58	8	572	43
26WCRC009	54	55	1	0.3	51	8	240	60
26WCRC009	55	56	1	0.6	115	6	417	33
26WCRC009	56	57	1	0.3	41	5	200	40
26WCRC009	57	58	1	0.2	25	4	93	29
26WCRC009	58	59	1	0.1	17	3	41	26
26WCRC009	59	60	1	0.1	9	5	35	18
26WCRC009	60	61	1	0.3	34	4	56	19
26WCRC009	61	62	1	0.2	9	4	32	22
26WCRC009	62	63	1	0.1	7	4	26	25
26WCRC009	63	64	1	0.1	7	5	14	48
26WCRC009	64	65	1	0.2	12	4	11	50
26WCRC009	65	66	1	0.1	11	5	10	52
26WCRC009	66	67	1	0.1	7	4	39	39
26WCRC009	67	68	1	0.1	7	3	19	40
26WCRC009	68	69	1	0.1	22	5	14	55
26WCRC009	69	70	1	0.1	20	6	11	65
26WCRC009	70	71	1	0.1	10	4	13	46
26WCRC009	71	72	1	0.1	10	3	15	33
26WCRC009	72	73	1	0.1	6	5	22	64
26WCRC009	73	74	1	0.1	4	3	20	36
26WCRC009	74	75	1	0.1	4	3	20	37
26WCRC009	75	76	1	0.1	3	4	16	47
26WCRC009	76	77	1	0.1	12	3	17	42
26WCRC009	77	78	1	0.1	11	5	13	52
26WCRC009	78	79	1	0.1	5	4	21	42
26WCRC009	79	80	1	0.1	8	3	18	29
26WCRC009	80	81	1	0.0	4	3	13	27
26WCRC009	81	82	1	0.0	7	5	15	54
26WCRC009	82	83	1	0.0	5	4	13	36
26WCRC009	83	84	1	0.1	9	4	12	49
26WCRC009	84	85	1	0.1	10	3	22	32
26WCRC009	85	86	1	0.1	11	3	25	23
26WCRC009	86	87	1	0.1	5	3	22	31
26WCRC009	87	88	1	0.0	4	3	20	34
26WCRC009	88	89	1	0.0	3	3	21	30
26WCRC009	89	90	1	0.0	3	4	17	53
26WCRC010	0	1	1	3.2	21	13	19	22
26WCRC010	1	2	1	8.9	28	16	74	27
26WCRC010	2	3	1	7.9	58	7	1025	21
26WCRC010	3	4	1	4.9	20	8	132	33
26WCRC010	4	5	1	2.4	9	5	15	29
26WCRC010	5	6	1	7.7	50	49	70	95

For personal use only

# ASX:WCE ANNOUNCEMENT

9 June 2026

Hole Number	From (m)	To (m)	Interval (m)	Ag (g/t)	Cu (ppm)	Ni (ppm)	Pb (ppm)	Zn (ppm)
26WCRC010	6	7	1	3.2	14	12	46	38
26WCRC010	7	8	1	1.3	49	70	14	85
26WCRC010	8	9	1	2.8	67	76	35	95
26WCRC010	9	10	1	1.0	14	4	41	24
26WCRC010	10	11	1	0.4	11	3	39	14
26WCRC010	11	12	1	2.9	437	94	45	135
26WCRC010	12	13	1	0.6	307	38	12	54
26WCRC010	13	14	1	0.5	78	14	14	59
26WCRC010	14	15	1	0.2	37	16	25	73
26WCRC010	15	16	1	0.2	18	7	18	34
26WCRC010	16	17	1	0.7	43	9	25	41
26WCRC010	17	18	1	1.4	18	4	42	23
26WCRC010	18	19	1	0.3	48	34	27	71
26WCRC010	19	20	1	0.1	71	21	19	57
26WCRC010	20	21	1	0.1	63	14	13	42
26WCRC010	21	22	1	0.5	503	44	22	81
26WCRC010	22	23	1	0.1	23	7	16	35
26WCRC010	23	24	1	0.1	9	4	19	29
26WCRC010	24	25	1	0.4	21	12	8	21
26WCRC010	25	26	1	0.2	14	14	15	29
26WCRC010	26	27	1	0.3	15	18	36	96
26WCRC010	27	28	1	0.1	8	4	38	15
26WCRC010	28	29	1	0.1	7	4	42	16
26WCRC010	29	30	1	0.1	7	5	53	15
26WCRC010	30	31	1	0.2	8	10	40	41
26WCRC010	31	32	1	0.1	6	5	49	56
26WCRC010	32	33	1	0.1	7	4	58	83
26WCRC010	33	34	1	0.2	11	12	41	45
26WCRC010	34	35	1	0.2	15	4	61	29
26WCRC010	35	36	1	0.2	11	10	34	24
26WCRC010	36	37	1	0.3	11	30	27	60
26WCRC010	37	38	1	0.3	29	7	52	93
26WCRC010	38	39	1	0.2	19	5	39	33
26WCRC010	39	40	1	0.2	11	7	66	49
26WCRC010	40	41	1	0.7	24	41	47	50
26WCRC010	41	42	1	0.8	120	11	18	18
26WCRC010	42	43	1	1.0	139	12	14	18
26WCRC010	43	44	1	0.5	48	89	32	69
26WCRC010	44	45	1	0.3	29	10	48	13
26WCRC010	45	46	1	2.6	124	124	154	130
26WCRC010	46	47	1	1.3	20	47	206	192
26WCRC010	47	48	1	0.6	25	5	1985	81
26WCRC010	48	49	1	0.2	9	5	50	13
26WCRC010	49	50	1	0.2	16	7	63	39
26WCRC010	50	51	1	0.3	24	10	166	213
26WCRC010	51	52	1	0.2	11	3	79	30

For personal use only

# ASX:WCE ANNOUNCEMENT

9 June 2026

Hole Number	From (m)	To (m)	Interval (m)	Ag (g/t)	Cu (ppm)	Ni (ppm)	Pb (ppm)	Zn (ppm)
26WCRC010	52	53	1	2.0	20	43	321	109
26WCRC010	53	54	1	1.9	50	62	695	157
26WCRC010	54	55	1	1.6	29	146	224	227
26WCRC010	55	56	1	1.9	28	11	9830	112
26WCRC010	56	57	1	1.7	25	5	11300	34
26WCRC010	57	58	1	0.8	31	5	1870	181
26WCRC010	58	59	1	5.2	22	20	16400	17500
26WCRC010	59	60	1	2.5	15	8	12800	7180
26WCRC010	60	61	1	0.5	28	6	2980	197
26WCRC010	61	62	1	0.5	21	14	1400	116
26WCRC010	62	63	1	0.8	14	9	440	152
26WCRC010	63	64	1	0.6	17	10	377	107
26WCRC010	64	65	1	0.3	28	10	257	32
26WCRC010	65	66	1	0.4	20	15	156	30
26WCRC010	66	67	1	1.3	29	12	834	27
26WCRC010	67	68	1	1.8	20	17	16600	29
26WCRC010	68	69	1	2.6	9	69	3690	44
26WCRC010	69	70	1	8.5	31	102	642	684
26WCRC010	70	71	1	3.0	32	67	423	113
26WCRC010	71	72	1	0.2	8	9	323	37
26WCRC010	72	73	1	0.2	7	4	65	30
26WCRC010	73	74	1	0.1	6	4	36	40
26WCRC010	74	75	1	0.2	9	3	22	45
26WCRC010	75	76	1	0.8	7	3	39	48
26WCRC010	76	77	1	0.2	6	2	18	40
26WCRC010	77	78	1	0.4	5	2	17	37
26WCRC010	78	79	1	0.1	5	3	22	44
26WCRC010	79	80	1	0.1	4	2	17	33
26WCRC010	80	81	1	0.1	5	2	18	34
26WCRC010	81	82	1	0.2	9	3	24	37
26WCRC010	82	83	1	0.1	6	3	14	40
26WCRC010	83	84	1	0.1	3	4	11	50
26WCRC010	84	85	1	0.1	5	2	23	27
26WCRC010	85	86	1	0.1	3	3	15	29
26WCRC010	86	87	1	0.0	3	3	13	38
26WCRC010	87	88	1	0.1	5	4	13	46
26WCRC010	88	89	1	0.1	5	4	11	50
26WCRC010	89	90	1	0.1	7	4	9	47
26WCRC010	90	91	1	0.0	8	3	10	35
26WCRC010	91	92	1	0.0	4	3	14	36
26WCRC010	92	93	1	0.0	6	3	12	33
26WCRC010	93	94	1	0.5	7	4	12	44
26WCRC010	94	95	1	0.1	8	3	13	42
26WCRC010	95	96	1	0.1	15	3	19	40
26WCRC010	96	97	1	0.2	7	3	19	39
26WCRC010	97	98	1	0.2	18	3	13	36

For personal use only

# ASX:WCE ANNOUNCEMENT

9 June 2026

Hole Number	From (m)	To (m)	Interval (m)	Ag (g/t)	Cu (ppm)	Ni (ppm)	Pb (ppm)	Zn (ppm)
26WCRC010	98	99	1	0.1	7	3	13	40
26WCRC010	99	100	1	3.1	9	3	12	44
26WCRC010	100	101	1	0.1	6	3	12	41
26WCRC010	101	102	1	0.1	9	4	13	50
26WCRC011	0	1	1	157.0	78	62	161	84
26WCRC011	1	2	1	16.1	39	26	35	40
26WCRC011	2	3	1	2.8	15	7	14	27
26WCRC011	3	4	1	2.2	15	6	25	30
26WCRC011	4	5	1	4.4	17	8	28	26
26WCRC011	5	6	1	6.3	26	7	39	27
26WCRC011	6	7	1	8.6	503	80	41	111
26WCRC011	7	8	1	10.1	542	105	32	122
26WCRC011	8	9	1	3.9	546	105	26	151
26WCRC011	9	10	1	1.7	127	19	13	52
26WCRC011	10	11	1	0.3	32	7	13	34
26WCRC011	11	12	1	1.1	33	11	30	38
26WCRC011	12	13	1	5.1	525	90	36	122
26WCRC011	13	14	1	5.3	62	11	45	35
26WCRC011	14	15	1	4.5	44	10	12	38
26WCRC011	15	16	1	1.1	371	32	12	61
26WCRC011	16	17	1	1.7	181	43	41	122
26WCRC011	17	18	1	3.2	54	7	43	16
26WCRC011	18	19	1	0.5	138	14	19	37
26WCRC011	19	20	1	1.3	94	14	28	37
26WCRC011	20	21	1	0.6	24	5	49	25
26WCRC011	21	22	1	2.9	32	8	59	26
26WCRC011	22	23	1	0.1	12	6	28	39
26WCRC011	23	24	1	0.2	65	30	14	83
26WCRC011	24	25	1	0.1	9	9	10	43
26WCRC011	25	26	1	0.1	9	8	14	43
26WCRC011	26	27	1	0.1	18	20	14	60
26WCRC011	27	28	1	0.1	16	13	14	43
26WCRC011	28	29	1	0.1	12	14	11	49
26WCRC011	29	30	1	0.1	13	9	12	43
26WCRC011	30	31	1	0.1	59	17	21	65
26WCRC011	31	32	1	0.3	209	34	20	64
26WCRC011	32	33	1	0.1	70	19	6	59
26WCRC011	33	34	1	0.1	51	13	30	14
26WCRC011	34	35	1	0.1	22	7	32	30
26WCRC011	35	36	1	0.1	9	6	43	32
26WCRC011	36	37	1	0.1	6	5	53	39
26WCRC011	37	38	1	0.1	4	4	51	32
26WCRC011	38	39	1	0.1	6	4	32	34
26WCRC011	39	40	1	0.1	8	5	31	34
26WCRC011	40	41	1	0.2	8	7	28	69
26WCRC011	41	42	1	0.1	8	4	32	31

For personal use only

# ASX:WCE ANNOUNCEMENT

9 June 2026

Hole Number	From (m)	To (m)	Interval (m)	Ag (g/t)	Cu (ppm)	Ni (ppm)	Pb (ppm)	Zn (ppm)
26WCRC011	42	43	1	0.2	11	5	34	38
26WCRC011	43	44	1	0.1	7	4	32	28
26WCRC011	44	45	1	0.1	13	3	30	34
26WCRC011	45	46	1	0.2	7	3	66	52
26WCRC011	46	47	1	0.1	6	3	55	45
26WCRC011	47	48	1	0.1	8	3	32	38
26WCRC011	48	49	1	0.1	6	3	27	38
26WCRC011	49	50	1	0.1	6	4	29	47
26WCRC011	50	51	1	0.1	8	4	42	45
26WCRC011	51	52	1	0.3	10	5	133	240
26WCRC011	52	53	1	0.5	20	9	715	509
26WCRC011	53	54	1	3.4	278	31	34900	6040
26WCRC011	54	55	1	2.2	48	7	15550	2920
26WCRC011	55	56	1	0.6	22	5	3840	674
26WCRC011	56	57	1	0.3	19	6	2060	442
26WCRC011	57	58	1	0.3	22	6	1075	215
26WCRC011	58	59	1	0.3	15	12	1075	219
26WCRC011	59	60	1	0.3	11	18	1205	259
26WCRC011	60	61	1	0.7	22	16	3370	1135
26WCRC011	61	62	1	0.3	7	10	589	420
26WCRC011	62	63	1	0.6	14	11	1145	448
26WCRC011	63	64	1	0.5	25	14	428	355
26WCRC011	64	65	1	0.3	14	7	414	321
26WCRC011	65	66	1	0.3	17	6	359	226
26WCRC011	66	67	1	0.3	20	6	1115	124
26WCRC011	67	68	1	0.5	55	7	1490	709
26WCRC011	68	69	1	0.3	34	15	169	120
26WCRC011	69	70	1	0.3	29	10	367	85
26WCRC011	70	71	1	0.5	67	6	676	996
26WCRC011	71	72	1	0.3	29	15	177	203
26WCRC011	72	73	1	0.2	11	4	310	86
26WCRC011	73	74	1	0.3	19	10	164	106
26WCRC011	74	75	1	0.2	18	8	71	47
26WCRC011	75	76	1	0.3	17	11	2120	44
26WCRC011	76	77	1	11.0	15	72	6090	73
26WCRC011	77	78	1	4.5	22	118	2290	104
26WCRC011	78	79	1	0.9	52	281	62	137
26WCRC011	79	80	1	0.7	11	17	105	34
26WCRC011	80	81	1	0.2	11	5	111	52
26WCRC011	81	82	1	0.1	6	5	71	39
26WCRC011	82	83	1	0.1	8	5	72	34
26WCRC011	83	84	1	0.2	8	12	249	53
26WCRC011	84	85	1	0.1	5	4	49	41
26WCRC011	85	86	1	0.1	7	3	25	32
26WCRC011	86	87	1	0.1	4	3	25	48
26WCRC011	87	88	1	0.2	6	3	32	48

For personal use only

# ASX:WCE ANNOUNCEMENT

9 June 2026

Hole Number	From (m)	To (m)	Interval (m)	Ag (g/t)	Cu (ppm)	Ni (ppm)	Pb (ppm)	Zn (ppm)
26WCRC011	88	89	1	0.2	5	3	26	33
26WCRC011	89	90	1	0.3	5	3	30	28
26WCRC011	90	91	1	0.2	18	3	69	50
26WCRC011	91	92	1	0.6	16	9	487	116
26WCRC011	92	93	1	1.0	25	38	1330	319
26WCRC011	93	94	1	0.4	5	4	163	74
26WCRC011	94	95	1	0.7	39	19	2680	625
26WCRC011	95	96	1	0.4	14	9	854	233
26WCRC011	96	97	1	0.3	8	4	48	46
26WCRC011	97	98	1	0.1	7	3	27	40
26WCRC011	98	99	1	0.3	14	9	468	193
26WCRC011	99	100	1	0.2	12	6	230	95
26WCRC011	100	101	1	0.3	7	4	108	69
26WCRC011	101	102	1	0.2	21	4	107	62
26WCRC012	0	1	1	5.8	72	44	28	30
26WCRC012	1	2	1	3.9	120	47	25	34
26WCRC012	2	3	1	1.2	21	9	14	31
26WCRC012	3	4	1	1.1	16	6	30	23
26WCRC012	4	5	1	4.6	94	14	29	48
26WCRC012	5	6	1	4.4	42	10	17	28
26WCRC012	6	7	1	2.7	25	11	12	47
26WCRC012	7	8	1	0.8	12	9	13	53
26WCRC012	8	9	1	0.1	16	5	10	30
26WCRC012	9	10	1	0.7	27	28	15	62
26WCRC012	10	11	1	0.2	12	11	10	43
26WCRC012	11	12	1	0.2	13	11	11	50
26WCRC012	12	13	1	0.1	8	7	9	85
26WCRC012	13	14	1	1.5	254	41	12	66
26WCRC012	14	15	1	3.2	1690	100	30	68
26WCRC012	15	16	1	0.2	99	10	10	46
26WCRC012	16	17	1	0.4	114	11	14	33
26WCRC012	17	18	1	2.0	45	9	35	30
26WCRC012	18	19	1	0.1	36	21	22	87
26WCRC012	19	20	1	0.1	33	18	32	63
26WCRC012	20	21	1	0.1	11	7	25	44
26WCRC012	21	22	1	0.2	15	6	14	38
26WCRC012	22	23	1	0.2	29	14	13	69
26WCRC012	23	24	1	0.2	17	7	23	45
26WCRC012	24	25	1	0.1	11	4	41	31
26WCRC012	25	26	1	0.1	13	15	43	63
26WCRC012	26	27	1	0.1	29	19	20	70
26WCRC012	27	28	1	0.1	22	13	55	48
26WCRC012	28	29	1	0.6	325	49	51	108
26WCRC012	29	30	1	0.1	20	12	48	38
26WCRC012	30	31	1	0.2	85	37	30	129
26WCRC012	31	32	1	0.2	158	68	20	138

For personal use only

# ASX:WCE ANNOUNCEMENT

9 June 2026

Hole Number	From (m)	To (m)	Interval (m)	Ag (g/t)	Cu (ppm)	Ni (ppm)	Pb (ppm)	Zn (ppm)
26WCRC012	32	33	1	0.1	24	14	7	64
26WCRC012	33	34	1	0.1	32	18	6	66
26WCRC012	34	35	1	0.1	61	52	25	118
26WCRC012	35	36	1	0.1	38	232	16	111
26WCRC012	36	37	1	0.1	50	88	8	97
26WCRC012	37	38	1	0.1	50	79	7	91
26WCRC012	38	39	1	0.1	75	30	28	54
26WCRC012	39	40	1	0.6	557	34	51	41
26WCRC012	40	41	1	0.9	1030	60	45	74
26WCRC012	41	42	1	0.3	223	64	12	93
26WCRC012	42	43	1	0.8	165	72	8	99
26WCRC012	43	44	1	0.1	86	66	5	106
26WCRC012	44	45	1	0.2	94	77	11	100
26WCRC012	45	46	1	0.1	85	126	9	110
26WCRC012	46	47	1	0.1	95	94	13	102
26WCRC012	47	48	1	0.3	346	122	24	147
26WCRC012	48	49	1	0.4	187	161	20	186
26WCRC012	49	50	1	1.0	1255	148	19	159
26WCRC012	50	51	1	4.3	3630	252	78	191
26WCRC012	51	52	1	1.8	1080	50	48	49
26WCRC012	52	53	1	0.8	487	26	56	41
26WCRC012	53	54	1	0.2	107	9	110	31
26WCRC012	54	55	1	0.3	72	8	1295	17
26WCRC012	55	56	1	0.3	32	4	1825	26
26WCRC012	56	57	1	0.1	22	4	203	27
26WCRC012	57	58	1	0.1	17	3	92	28
26WCRC012	58	59	1	0.1	22	3	71	29
26WCRC012	59	60	1	0.1	15	4	62	29
26WCRC012	60	61	1	0.2	28	5	47	58
26WCRC012	61	62	1	0.1	35	4	48	36
26WCRC012	62	63	1	0.2	22	4	29	46
26WCRC012	63	64	1	0.1	39	4	22	30
26WCRC012	64	65	1	0.3	26	4	25	40
26WCRC012	65	66	1	0.1	42	5	23	33
26WCRC012	66	67	1	1.7	177	247	150	155
26WCRC012	67	68	1	0.4	57	215	213	162
26WCRC012	68	69	1	0.3	31	66	59	58
26WCRC012	69	70	1	0.2	29	11	31	38
26WCRC012	70	71	1	0.1	13	11	136	59
26WCRC012	71	72	1	0.2	18	6	499	155
26WCRC012	72	73	1	0.4	15	14	36	124
26WCRC012	73	74	1	0.2	34	13	64	87
26WCRC012	74	75	1	0.2	27	20	56	86
26WCRC012	75	76	1	0.2	23	13	46	80
26WCRC012	76	77	1	0.1	14	12	43	66
26WCRC012	77	78	1	0.2	16	9	25	37

For personal use only

# ASX:WCE ANNOUNCEMENT

9 June 2026

Hole Number	From (m)	To (m)	Interval (m)	Ag (g/t)	Cu (ppm)	Ni (ppm)	Pb (ppm)	Zn (ppm)
26WCRC012	78	79	1	0.2	17	13	25	48
26WCRC012	79	80	1	0.2	20	9	113	92
26WCRC012	80	81	1	0.1	23	12	70	89
26WCRC012	81	82	1	0.4	20	41	252	191
26WCRC012	82	83	1	0.3	26	43	147	302
26WCRC012	83	84	1	0.2	26	19	98	160
26WCRC012	84	85	1	0.1	15	16	41	91
26WCRC012	85	86	1	0.6	33	135	92	170
26WCRC012	86	87	1	1.1	137	299	56	234
26WCRC012	87	88	1	0.6	102	357	277	221
26WCRC012	88	89	1	0.9	19	290	5110	204
26WCRC012	89	90	1	0.5	11	133	3050	141
26WCRC012	90	91	1	0.7	12	67	4020	161
26WCRC012	91	92	1	96.7	97	569	5500	123
26WCRC012	92	93	1	95.6	102	445	863	150
26WCRC012	93	94	1	8.5	20	46	347	43
26WCRC012	94	95	1	3.9	10	20	221	43
26WCRC012	95	96	1	2.0	10	18	206	37
26WCRC012	96	97	1	4.3	10	27	207	78
26WCRC012	97	98	1	0.3	5	5	53	31
26WCRC012	98	99	1	0.2	5	4	29	27
26WCRC012	99	100	1	0.2	8	5	35	42
26WCRC012	100	101	1	0.2	9	3	28	42
26WCRC012	101	102	1	0.1	5	3	28	35
26WCRC012	102	103	1	0.4	5	5	59	65
26WCRC012	103	104	1	2.6	9	18	413	70
26WCRC012	104	105	1	0.7	9	6	105	57
26WCRC012	105	106	1	0.3	16	5	55	52
26WCRC012	106	107	1	0.6	5	6	73	43
26WCRC012	107	108	1	0.1	4	3	28	42
26WCRC012	108	109	1	0.3	6	6	57	64
26WCRC012	109	110	1	0.1	6	4	32	54
26WCRC012	110	111	1	0.1	7	7	36	60
26WCRC012	111	112	1	0.1	5	4	32	42
26WCRC012	112	113	1	0.1	14	4	24	51
26WCRC012	113	114	1	0.1	10	3	24	33
26WCRC012	114	115	1	1.1	24	13	172	60
26WCRC012	115	116	1	1.7	12	13	179	48
26WCRC012	116	117	1	0.4	9	6	73	44
26WCRC012	117	118	1	1.1	15	10	203	51
26WCRC012	118	119	1	0.3	13	8	174	67
26WCRC012	119	120	1	0.6	22	8	306	83
26WCRC012	120	121	1	0.4	43	12	97	94
26WCRC012	121	122	1	0.1	11	4	48	46
26WCRC012	122	123	1	0.1	5	3	43	44
26WCRC012	123	124	1	0.1	5	3	45	41

For personal use only

# ASX:WCE ANNOUNCEMENT

9 June 2026

Hole Number	From (m)	To (m)	Interval (m)	Ag (g/t)	Cu (ppm)	Ni (ppm)	Pb (ppm)	Zn (ppm)
26WCRC012	124	125	1	0.2	12	6	63	70
26WCRC012	125	126	1	0.1	13	4	41	60
26WCRC013	0	1	1	3.0	61	134	324	311
26WCRC013	1	2	1	5.1	41	79	294	201
26WCRC013	2	3	1	6.2	28	64	154	161
26WCRC013	3	4	1	5.9	34	50	100	139
26WCRC013	4	5	1	5.6	14	17	39	41
26WCRC013	5	6	1	7.5	14	21	45	71
26WCRC013	6	7	1	10.4	10	7	50	28
26WCRC013	7	8	1	7.9	8	6	50	22
26WCRC013	8	9	1	5.7	7	6	32	21
26WCRC013	9	10	1	1.2	20	12	19	78
26WCRC013	10	11	1	0.8	29	31	26	89
26WCRC013	11	12	1	1.7	17	59	34	76
26WCRC013	12	13	1	0.6	7	23	18	53
26WCRC013	13	14	1	0.3	13	8	17	39
26WCRC013	14	15	1	0.3	13	11	18	43
26WCRC013	15	16	1	0.5	19	7	20	27
26WCRC013	16	17	1	0.3	17	8	14	36
26WCRC013	17	18	1	0.5	22	12	29	50
26WCRC013	18	19	1	0.3	10	8	11	60
26WCRC013	19	20	1	0.2	9	6	11	55
26WCRC013	20	21	1	0.1	10	6	11	45
26WCRC013	21	22	1	0.1	12	7	14	53
26WCRC013	22	23	1	0.2	9	5	25	45
26WCRC013	23	24	1	0.2	7	3	34	39
26WCRC013	24	25	1	1.6	11	3	39	32
26WCRC013	25	26	1	3.1	14	9	39	33
26WCRC013	26	27	1	1.4	24	48	27	66
26WCRC013	27	28	1	0.5	18	17	16	45
26WCRC013	28	29	1	0.2	10	7	12	45
26WCRC013	29	30	1	0.2	9	7	8	53
26WCRC013	30	31	1	0.2	10	13	13	53
26WCRC013	31	32	1	0.1	10	10	9	60
26WCRC013	32	33	1	0.1	9	8	9	46
26WCRC013	33	34	1	0.1	8	7	12	50
26WCRC013	34	35	1	0.1	11	6	12	49
26WCRC013	35	36	1	0.2	9	6	16	51
26WCRC013	36	37	1	0.1	12	7	39	97
26WCRC013	37	38	1	0.2	25	8	29	92
26WCRC013	38	39	1	0.1	17	7	19	73
26WCRC013	39	40	1	0.1	14	7	15	61
26WCRC013	40	41	1	0.2	52	5	13	51
26WCRC013	41	42	1	0.3	58	6	10	70
26WCRC013	42	43	1	0.1	9	6	25	62
26WCRC013	43	44	1	0.1	7	6	23	55

For personal use only

# ASX:WCE ANNOUNCEMENT

9 June 2026

Hole Number	From (m)	To (m)	Interval (m)	Ag (g/t)	Cu (ppm)	Ni (ppm)	Pb (ppm)	Zn (ppm)
26WCRC013	44	45	1	0.1	12	6	20	57
26WCRC013	46	47	1	0.1	12	6	18	106
26WCRC013	47	48	1	0.2	11	6	42	79
26WCRC013	48	49	1	0.1	8	4	20	45
26WCRC013	49	50	1	0.1	13	4	18	78
26WCRC013	50	51	1	0.1	10	5	14	48
26WCRC013	51	52	1	0.1	16	6	12	49
26WCRC013	52	53	1	0.1	8	4	25	42
26WCRC013	53	54	1	0.1	4	3	33	29
26WCRC013	45	46	1	0.1	11	6	15	83
26WCRC013	54	55	1	0.1	4	3	31	47
26WCRC013	55	56	1	0.2	13	4	26	60
26WCRC013	56	57	1	0.1	7	5	15	47
26WCRC013	57	58	1	0.1	9	4	15	47
26WCRC013	58	59	1	0.1	8	4	13	52
26WCRC013	59	60	1	0.1	7	4	32	64
26WCRC013	60	61	1	0.1	19	5	18	106
26WCRC013	61	62	1	0.1	12	4	19	56
26WCRC013	62	63	1	0.3	7	3	25	43
26WCRC013	63	64	1	0.1	8	4	16	51
26WCRC013	64	65	1	0.1	10	4	13	52
26WCRC013	65	66	1	0.1	7	4	14	53
26WCRC013	66	67	1	0.1	10	4	10	62
26WCRC013	67	68	1	0.0	7	4	10	45
26WCRC013	68	69	1	0.1	9	3	13	44
26WCRC013	69	70	1	0.1	15	3	16	47
26WCRC013	70	71	1	0.1	13	3	17	46
26WCRC013	71	72	1	0.1	10	3	19	48
26WCRC013	72	73	1	0.1	14	3	15	62
26WCRC013	73	74	1	0.1	6	3	14	51
26WCRC013	74	75	1	0.0	5	3	14	41
26WCRC013	75	76	1	0.1	4	3	22	37
26WCRC013	76	77	1	0.1	4	3	27	32
26WCRC013	77	78	1	0.1	6	3	27	35
26WCRC013	78	79	1	0.1	7	3	18	46
26WCRC013	79	80	1	0.1	8	3	15	51
26WCRC013	80	81	1	0.1	9	3	13	43
26WCRC013	81	82	1	0.1	11	4	11	54
26WCRC013	82	83	1	0.1	9	4	13	50
26WCRC013	83	84	1	0.1	16	4	12	47
26WCRC013	84	85	1	0.1	15	4	11	56
26WCRC013	85	86	1	0.1	9	5	11	52
26WCRC013	86	87	1	0.1	9	4	13	50
26WCRC013	87	88	1	0.1	7	4	13	53
26WCRC013	88	89	1	0.1	9	4	11	47
26WCRC013	89	90	1	0.1	10	3	13	42

For personal use only

# ASX:WCE ANNOUNCEMENT

9 June 2026

Hole Number	From (m)	To (m)	Interval (m)	Ag (g/t)	Cu (ppm)	Ni (ppm)	Pb (ppm)	Zn (ppm)
26WCRC013	90	91	1	0.1	11	4	32	80
26WCRC013	91	92	1	0.1	12	4	20	62
26WCRC013	92	93	1	0.1	7	4	21	60
26WCRC013	93	94	1	0.1	8	4	21	65
26WCRC013	94	95	1	0.1	5	3	48	51
26WCRC013	95	96	1	0.1	8	3	27	51
26WCRC014	0	1	1	1.9	21	23	36	32
26WCRC014	1	2	1	1.6	26	23	119	49
26WCRC014	2	3	1	0.9	16	12	96	38
26WCRC014	3	4	1	0.7	14	14	83	40
26WCRC014	4	5	1	0.6	20	9	44	36
26WCRC014	5	6	1	0.6	15	12	50	33
26WCRC014	6	7	1	1.9	20	39	21	55
26WCRC014	7	8	1	2.6	17	20	13	36
26WCRC014	8	9	1	6.3	32	45	26	50
26WCRC014	9	10	1	2.9	25	21	28	42
26WCRC014	10	11	1	2.4	19	25	37	96
26WCRC014	11	12	1	1.2	16	25	51	151
26WCRC014	12	13	1	2.2	28	43	169	369
26WCRC014	13	14	1	2.5	45	55	356	492
26WCRC014	14	15	1	1.7	85	26	1070	516
26WCRC014	15	16	1	1.3	38	34	417	350
26WCRC014	16	17	1	0.9	23	18	219	204
26WCRC014	17	18	1	0.6	10	19	51	151
26WCRC014	18	19	1	0.9	97	126	23	304
26WCRC014	19	20	1	0.5	50	92	11	201
26WCRC014	20	21	1	0.2	19	26	16	88
26WCRC014	21	22	1	0.3	19	26	31	98
26WCRC014	22	23	1	0.4	43	28	21	117
26WCRC014	23	24	1	0.3	39	9	6	57
26WCRC014	24	25	1	0.2	22	10	7	63
26WCRC014	25	26	1	0.8	45	171	29	242
26WCRC014	26	27	1	0.3	11	21	12	63
26WCRC014	27	28	1	0.2	9	14	8	45
26WCRC014	28	29	1	0.3	25	18	8	85
26WCRC014	29	30	1	0.1	6	13	10	44
26WCRC014	30	31	1	0.2	10	16	17	83
26WCRC014	31	32	1	0.3	7	9	10	33
26WCRC014	32	33	1	0.3	7	11	12	44
26WCRC014	33	34	1	0.1	6	9	11	32
26WCRC014	34	35	1	0.1	7	5	10	19
26WCRC014	35	36	1	0.2	7	9	12	35
26WCRC014	36	37	1	0.2	14	8	4	26
26WCRC014	37	38	1	0.2	19	6	3	22
26WCRC014	38	39	1	0.2	17	17	11	40
26WCRC014	39	40	1	0.2	23	18	24	35

For personal use only

# ASX:WCE ANNOUNCEMENT

9 June 2026

Hole Number	From (m)	To (m)	Interval (m)	Ag (g/t)	Cu (ppm)	Ni (ppm)	Pb (ppm)	Zn (ppm)
26WCRC014	40	41	1	0.4	11	60	69	95
26WCRC014	41	42	1	0.3	9	20	41	38
26WCRC014	42	43	1	0.2	13	25	32	78
26WCRC014	43	44	1	0.5	179	29	48	73
26WCRC014	44	45	1	0.2	18	13	29	44
26WCRC014	45	46	1	0.2	17	28	59	68
26WCRC014	46	47	1	1.8	70	14	2370	57
26WCRC014	47	48	1	3.7	29	162	645	142
26WCRC014	48	49	1	0.4	36	42	225	75
26WCRC014	49	50	1	0.5	65	68	234	161
26WCRC014	50	51	1	1.0	130	48	310	368
26WCRC014	51	52	1	3.6	202	102	7690	2770
26WCRC014	52	53	1	0.5	64	25	884	1045
26WCRC014	53	54	1	0.3	188	10	342	428
26WCRC014	54	55	1	0.5	143	13	880	250
26WCRC014	55	56	1	0.3	59	9	228	166
26WCRC014	56	57	1	0.3	35	6	102	67
26WCRC014	57	58	1	0.3	39	5	55	32
26WCRC014	58	59	1	0.1	14	5	44	23
26WCRC014	59	60	1	0.3	19	14	28	64
26WCRC014	60	61	1	0.1	8	5	20	63
26WCRC014	61	62	1	0.1	10	6	13	57
26WCRC014	62	63	1	0.1	10	5	9	62
26WCRC014	63	64	1	0.1	6	5	12	63
26WCRC014	64	65	1	0.1	4	3	26	44
26WCRC014	65	66	1	0.1	4	2	26	20
26WCRC014	66	67	1	0.1	12	4	13	39
26WCRC014	67	68	1	0.1	5	5	11	50
26WCRC014	68	69	1	0.1	8	4	14	37
26WCRC014	69	70	1	0.1	5	5	11	43
26WCRC014	70	71	1	0.0	3	3	11	28
26WCRC014	71	72	1	0.0	5	4	10	44
26WCRC014	72	73	1	0.1	7	3	19	36
26WCRC014	73	74	1	0.0	5	3	14	29
26WCRC014	74	75	1	0.1	7	5	13	66
26WCRC014	75	76	1	0.1	5	5	11	60
26WCRC014	76	77	1	0.1	12	4	18	39
26WCRC014	77	78	1	0.1	6	3	23	30
26WCRC015	0	1	1	0.6	57	33	14	42
26WCRC015	1	2	1	0.5	53	14	10	53
26WCRC015	2	3	1	0.5	186	25	13	42
26WCRC015	3	4	1	0.3	99	11	14	34
26WCRC015	4	5	1	0.1	27	5	27	25
26WCRC015	5	6	1	0.2	92	14	9	52
26WCRC015	6	7	1	0.5	206	14	32	34
26WCRC015	7	8	1	0.4	106	10	18	44

For personal use only

# ASX:WCE ANNOUNCEMENT

9 June 2026

Hole Number	From (m)	To (m)	Interval (m)	Ag (g/t)	Cu (ppm)	Ni (ppm)	Pb (ppm)	Zn (ppm)
26WCRC015	8	9	1	1.5	107	13	10	43
26WCRC015	9	10	1	0.2	33	6	8	42
26WCRC015	10	11	1	0.1	11	7	6	47
26WCRC015	11	12	1	1.7	50	17	11	63
26WCRC015	12	13	1	2.4	36	7	12	69
26WCRC015	13	14	1	3.0	83	15	8	66
26WCRC015	14	15	1	4.3	323	42	13	75
26WCRC015	15	16	1	4.0	344	45	15	90
26WCRC015	16	17	1	2.4	101	11	9	52
26WCRC015	17	18	1	1.1	46	7	9	43
26WCRC015	18	19	1	1.1	190	40	16	95
26WCRC015	19	20	1	0.4	67	12	17	41
26WCRC015	20	21	1	0.1	21	10	13	41
26WCRC015	21	22	1	0.1	67	20	7	49
26WCRC015	22	23	1	0.2	92	12	26	49
26WCRC015	23	24	1	0.1	45	5	49	16
26WCRC015	24	25	1	0.1	18	4	37	24
26WCRC015	25	26	1	0.1	18	7	52	40
26WCRC015	26	27	1	0.1	22	12	16	61
26WCRC015	27	28	1	0.1	21	8	15	52
26WCRC015	28	29	1	0.1	11	10	25	66
26WCRC015	29	30	1	0.2	26	23	86	91
26WCRC015	30	31	1	0.3	80	45	39	151
26WCRC015	31	32	1	0.1	35	34	102	150
26WCRC015	32	33	1	0.1	25	38	17	91
26WCRC015	33	34	1	0.2	84	129	40	153
26WCRC015	34	35	1	0.2	100	92	9	98
26WCRC015	35	36	1	0.2	72	64	11	100
26WCRC015	36	37	1	0.1	52	25	15	111
26WCRC015	37	38	1	0.1	60	37	4	89
26WCRC015	38	39	1	0.1	43	24	12	80
26WCRC015	40	41	1	0.4	166	29	44	78
26WCRC015	41	42	1	0.3	244	78	28	90
26WCRC015	42	43	1	0.2	96	53	20	136
26WCRC015	43	44	1	0.1	36	54	38	132
26WCRC015	44	45	1	0.2	102	58	13	145
26WCRC015	39	40	1	0.1	30	25	22	102
26WCRC015	45	46	1	0.2	76	46	15	163
26WCRC015	46	47	1	0.1	93	69	10	147
26WCRC015	47	48	1	0.2	89	66	7	125
26WCRC015	48	49	1	0.1	89	37	8	146
26WCRC015	49	50	1	0.1	104	56	8	110
26WCRC015	50	51	1	0.7	468	35	26	30
26WCRC015	51	52	1	1.9	911	337	28	113
26WCRC015	52	53	1	0.3	117	217	14	152
26WCRC015	53	54	1	0.1	23	163	32	155

For personal use only

# ASX:WCE ANNOUNCEMENT

9 June 2026

Hole Number	From (m)	To (m)	Interval (m)	Ag (g/t)	Cu (ppm)	Ni (ppm)	Pb (ppm)	Zn (ppm)
26WCRC015	54	55	1	0.2	107	187	105	279
26WCRC015	55	56	1	0.2	87	130	331	227
26WCRC015	56	57	1	0.1	29	33	51	69
26WCRC015	57	58	1	0.2	46	13	52	72
26WCRC015	58	59	1	0.1	18	6	270	93
26WCRC015	59	60	1	0.2	14	6	168	125
26WCRC015	60	61	1	0.2	12	7	136	117
26WCRC015	61	62	1	0.2	15	6	101	73
26WCRC015	62	63	1	0.2	18	11	162	121
26WCRC015	63	64	1	0.3	28	15	250	110
26WCRC015	64	65	1	1.0	36	8	7670	347
26WCRC015	65	66	1	0.2	40	34	245	70
26WCRC015	66	67	1	0.7	117	359	79	378
26WCRC015	67	68	1	0.6	96	292	83	293
26WCRC015	68	69	1	0.6	37	106	342	123
26WCRC015	69	70	1	0.3	18	29	1960	284
26WCRC015	70	71	1	0.4	26	40	381	103
26WCRC015	71	72	1	0.4	22	9	701	55
26WCRC015	72	73	1	0.2	14	9	161	33
26WCRC015	73	74	1	0.1	15	5	49	12
26WCRC015	74	75	1	0.1	51	5	34	14
26WCRC015	75	76	1	0.1	15	6	15	12
26WCRC015	76	77	1	0.1	30	11	15	38
26WCRC015	77	78	1	0.3	26	18	16	27
26WCRC015	78	79	1	0.2	71	15	27	51
26WCRC015	79	80	1	0.1	20	19	10	45
26WCRC015	80	81	1	0.2	49	15	15	41
26WCRC015	81	82	1	0.4	17	84	12	63
26WCRC015	82	83	1	0.7	53	159	22	77
26WCRC015	83	84	1	0.3	17	52	16	43
26WCRC015	84	85	1	0.3	18	113	24	96
26WCRC015	85	86	1	0.1	7	9	17	43
26WCRC015	86	87	1	0.1	16	5	20	31
26WCRC015	87	88	1	0.0	4	3	11	32
26WCRC015	88	89	1	0.1	6	4	10	29
26WCRC015	89	90	1	0.0	11	3	12	25
26WCRC015	90	91	1	0.0	11	4	14	41
26WCRC015	91	92	1	0.0	4	3	13	42
26WCRC015	92	93	1	0.1	11	3	12	39
26WCRC015	93	94	1	0.0	6	3	16	42
26WCRC015	94	95	1	0.1	4	3	14	38
26WCRC015	95	96	1	0.1	3	3	15	35
26WCRC015	96	97	1	0.1	7	7	24	43
26WCRC015	97	98	1	0.1	6	3	16	33
26WCRC015	98	99	1	0.1	9	4	14	48
26WCRC015	100	101	1	0.0	4	3	12	41

For personal use only

# ASX:WCE ANNOUNCEMENT

9 June 2026

Hole Number	From (m)	To (m)	Interval (m)	Ag (g/t)	Cu (ppm)	Ni (ppm)	Pb (ppm)	Zn (ppm)
26WCRC015	99	100	1	0.0	3	4	16	42
26WCRC015	101	102	1	0.0	7	3	11	39
26WCRC016	0	1	1	0.7	41	85	20	78
26WCRC016	1	2	1	0.7	35	123	33	139
26WCRC016	2	3	1	0.2	16	24	23	43
26WCRC016	3	4	1	0.4	33	81	57	131
26WCRC016	4	5	1	0.5	34	73	109	318
26WCRC016	5	6	1	1.0	116	33	490	519
26WCRC016	6	7	1	0.7	56	21	174	135
26WCRC016	7	8	1	0.6	31	12	87	75
26WCRC016	8	9	1	0.4	42	18	87	91
26WCRC016	9	10	1	0.5	42	18	78	75
26WCRC016	10	11	1	1.1	30	16	37	69
26WCRC016	11	12	1	1.9	30	17	30	72
26WCRC016	12	13	1	2.5	46	28	22	103
26WCRC016	13	14	1	1.0	21	16	8	72
26WCRC016	14	15	1	0.3	16	10	9	57
26WCRC016	15	16	1	0.2	18	12	6	76
26WCRC016	16	17	1	0.8	16	11	7	53
26WCRC016	17	18	1	1.0	18	10	5	52
26WCRC016	18	19	1	1.3	22	16	5	78
26WCRC016	19	20	1	0.3	11	10	5	56
26WCRC016	20	21	1	0.3	23	36	12	109
26WCRC016	21	22	1	0.2	19	17	14	63
26WCRC016	22	23	1	0.3	38	15	5	53
26WCRC016	23	24	1	0.2	23	11	4	40
26WCRC016	24	25	1	0.1	17	19	3	51
26WCRC016	25	26	1	0.2	24	160	6	201
26WCRC016	26	27	1	0.1	12	86	9	228
26WCRC016	27	28	1	0.1	7	86	7	109
26WCRC016	28	29	1	0.2	11	132	21	144
26WCRC016	29	30	1	0.2	10	116	24	99
26WCRC016	30	31	1	0.3	7	73	8	64
26WCRC016	31	32	1	0.2	7	42	8	50
26WCRC016	32	33	1	0.2	10	16	7	36
26WCRC016	33	34	1	0.1	6	10	5	27
26WCRC016	34	35	1	0.1	14	8	6	30
26WCRC016	35	36	1	0.2	6	11	4	39
26WCRC016	36	37	1	0.5	32	30	5	68
26WCRC016	37	38	1	1.0	78	177	29	161
26WCRC016	38	39	1	0.4	48	25	222	61
26WCRC016	39	40	1	0.2	43	9	229	27
26WCRC016	40	41	1	0.2	39	38	46	63
26WCRC016	41	42	1	1.8	142	276	71	94
26WCRC016	42	43	1	0.4	42	47	584	33
26WCRC016	43	44	1	0.3	41	20	241	29

For personal use only

# ASX:WCE ANNOUNCEMENT

9 June 2026

Hole Number	From (m)	To (m)	Interval (m)	Ag (g/t)	Cu (ppm)	Ni (ppm)	Pb (ppm)	Zn (ppm)
26WCRC016	44	45	1	0.5	113	15	257	33
26WCRC016	45	46	1	2.2	701	18	3790	38
26WCRC016	46	47	1	0.9	128	13	4410	29
26WCRC016	47	48	1	0.4	77	11	312	43
26WCRC016	48	49	1	0.1	33	7	96	32
26WCRC016	49	50	1	0.2	92	6	50	53
26WCRC016	50	51	1	0.2	61	7	43	52
26WCRC016	51	52	1	0.1	13	19	10	45
26WCRC016	52	53	1	0.2	32	356	21	178
26WCRC016	53	54	1	0.8	162	830	79	286
26WCRC016	54	55	1	0.1	24	51	18	86
26WCRC016	55	56	1	0.1	16	33	31	67
26WCRC016	56	57	1	0.3	76	376	20	185
26WCRC016	57	58	1	0.1	16	43	15	52
26WCRC016	58	59	1	0.1	10	8	15	54
26WCRC016	59	60	1	0.4	20	6	39	53
26WCRC016	60	61	1	0.1	4	9	36	29
26WCRC016	61	62	1	0.0	3	3	32	29
26WCRC016	62	63	1	0.0	3	3	32	28
26WCRC016	63	64	1	0.0	4	2	38	37
26WCRC016	64	65	1	0.0	5	3	36	32
26WCRC016	65	66	1	0.1	5	3	32	36
26WCRC016	66	67	1	0.1	7	4	28	40
26WCRC016	67	68	1	0.1	12	5	22	53
26WCRC016	68	69	1	0.1	10	4	14	40
26WCRC016	69	70	1	0.3	12	5	15	52
26WCRC016	70	71	1	0.1	7	5	28	47
26WCRC016	71	72	1	0.1	5	4	19	32
26WCRC016	72	73	1	0.1	9	4	35	33
26WCRC016	73	74	1	0.1	8	3	19	35
26WCRC016	74	75	1	0.0	5	4	12	46
26WCRC016	75	76	1	0.0	9	3	11	29
26WCRC016	76	77	1	0.0	5	3	16	36
26WCRC016	77	78	1	0.0	4	3	17	41
26WCRC017	0	1	1	2.5	12	14	10	31
26WCRC017	1	2	1	4.1	10	10	12	28
26WCRC017	2	3	1	3.1	11	9	17	32
26WCRC017	3	4	1	0.7	11	11	7	41
26WCRC017	4	5	1	2.4	14	19	11	51
26WCRC017	5	6	1	5.3	25	55	25	109
26WCRC017	6	7	1	6.2	33	63	22	130
26WCRC017	7	8	1	4.6	22	46	22	102
26WCRC017	8	9	1	4.0	21	28	16	94
26WCRC017	9	10	1	3.4	9	47	13	92
26WCRC017	10	11	1	1.8	13	143	17	114
26WCRC017	11	12	1	2.5	15	48	27	61

For personal use only

# ASX:WCE ANNOUNCEMENT

9 June 2026

Hole Number	From (m)	To (m)	Interval (m)	Ag (g/t)	Cu (ppm)	Ni (ppm)	Pb (ppm)	Zn (ppm)
26WCRC017	12	13	1	2.0	7	6	23	36
26WCRC017	13	14	1	0.9	7	6	13	37
26WCRC017	14	15	1	3.9	12	14	30	66
26WCRC017	15	16	1	4.4	13	47	29	53
26WCRC017	16	17	1	5.0	20	152	23	112
26WCRC017	17	18	1	3.9	31	68	19	90
26WCRC017	18	19	1	7.0	12	8	31	26
26WCRC017	19	20	1	7.6	16	31	31	48
26WCRC017	20	21	1	4.8	15	35	26	61
26WCRC017	21	22	1	1.8	8	18	23	32
26WCRC017	22	23	1	3.6	9	20	24	21
26WCRC017	23	24	1	1.9	68	27	19	64
26WCRC017	24	25	1	2.3	40	231	48	140
26WCRC017	25	26	1	17.4	182	809	86	328
26WCRC017	26	27	1	2.9	84	575	167	316
26WCRC017	27	28	1	0.5	15	55	38	67
26WCRC017	28	29	1	0.3	15	28	12	78
26WCRC017	29	30	1	0.3	9	61	16	47
26WCRC017	30	31	1	0.2	13	25	14	77
26WCRC017	31	32	1	0.1	7	11	25	48
26WCRC017	32	33	1	0.1	3	5	31	25
26WCRC017	33	34	1	0.1	5	5	21	32
26WCRC017	34	35	1	0.1	7	7	10	34
26WCRC017	35	36	1	0.1	8	5	12	37
26WCRC017	36	37	1	0.9	7	11	20	44
26WCRC017	37	38	1	0.7	12	7	15	41
26WCRC017	38	39	1	0.9	13	32	26	53
26WCRC017	39	40	1	0.2	8	12	14	45
26WCRC017	40	41	1	0.1	17	6	14	36
26WCRC017	41	42	1	0.1	11	6	15	37
26WCRC017	42	43	1	0.1	29	4	22	28
26WCRC017	43	44	1	0.1	9	4	16	44
26WCRC017	44	45	1	0.0	4	3	19	33
26WCRC017	45	46	1	0.1	5	3	23	27
26WCRC017	46	47	1	0.1	7	4	20	46
26WCRC017	47	48	1	0.1	6	5	18	50

Notes: intervals are down hole lengths not true widths; NA is not assayed or sampled

# Appendix 4: JORC Code, 2012 – Table 1 - Elizabeth Hill RC

## Drill Assay Results

### Section 1 Sampling Techniques and Data

(Criteria in this section apply to all succeeding sections.)

Criteria	JORC Code explanation	Commentary
Sampling techniques	<ul style="list-style-type: none"> <li>Nature and quality of sampling (e.g. cut channels, random chips, or specific specialised industry standard measurement tools appropriate to the minerals under investigation, such as down hole gamma sondes, or handheld XRF instruments, etc). These examples should not be taken as limiting the broad meaning of sampling.</li> <li>Include reference to measures taken to ensure sample representivity and the appropriate calibration of any measurement tools or systems used.</li> <li>Aspects of the determination of mineralisation that are Material to the Public Report.</li> <li>In cases where 'industry standard' work has been done this would be relatively simple (e.g. 'reverse circulation drilling was used to obtain 1 m samples from which 3 kg was pulverised to produce a 30 g charge for fire assay'). In other cases, more explanation may be required, such as where there is coarse gold that has inherent sampling problems. Unusual commodities or mineralisation types (e.g. submarine nodules) may warrant disclosure of detailed information.</li> </ul>	<ul style="list-style-type: none"> <li>Nexgen Drilling was engaged to complete reverse circulation (RC) drilling at the Elizabeth Hill Silver Project using a Schramm T450 track mounted drill rig.</li> <li>A cyclone with a rotary cone splitter in the bottom, folded out on a hydraulic arm from the rig, was used for collecting drill samples. Before drilling every hole, the cyclone was checked to ensure it was level and also cleaned to ensure potential contamination from other material was minimised. The cyclone was used to obtain a representative 2kg – 3kg sample of every metre drilled. Each sample was collected in pre-numbered calico bags and placed on top of the remainder of the 1m sample, collected in a bucket then placed on the ground. The samples were laid out in rows of 10 or 15 samples, depending on the space on the pad.</li> <li>Samples of each metre drilled were sieved and representative chip samples were collected and placed in numbered chip trays.</li> <li>When water was encountered in a drill hole, and if a sample was wet, diligence was taken to collect as representative a sample of the metre as possible. Notes were made on logging sheets where water was intersected in a drill hole. Any contamination was also recorded in the drill logs. The cyclone was also cleaned after wet sample intervals.</li> <li>Certified Reference Material (CRM) standards, and blanks were inserted every 25 and 50 samples, respectively. The first sample of every hole was always a blank sample, resulting in some drill holes having two blank samples within a 50 sample run. Duplicate samples were collected 50 samples apart by placing a pre-numbered sample bag on the cyclone's second sampling port.</li> <li>Samples were oven dried as required, fine crushed to 90% passing 2mm, a 1kg sample rotary split directly from the crusher was pulverised to 90% passing 75µm to obtain a nominal 500g sub sample for assaying. The remainder of the sample was retained as a coarse reject.</li> </ul>
Drilling techniques	<ul style="list-style-type: none"> <li>Drill type (e.g. core, reverse circulation, open-hole hammer, rotary air blast, auger, Bangka, sonic, etc) and details (e.g. core diameter, triple or standard tube, depth of diamond tails, face-sampling bit or other type, whether core is oriented and if so, by what method, etc).</li> </ul>	<ul style="list-style-type: none"> <li>RC drilling was completed by Nexgen Drilling.</li> <li>Holes were drilled, predominantly on an azimuth of 270° with two holes drilled to 090°, all with a -60° dip to varying depths.</li> <li>The drill rig was lined up on the holes proposed dip and azimuth by the drillers using an Azimuth Aligner instrument.</li> <li>Hole diameter was 140mm and samples were collected with a face sampling bit.</li> </ul>

For personal use only

Criteria	JORC Code explanation	Commentary
Drill sample recovery	<ul style="list-style-type: none"> <li>Method of recording and assessing core and chip sample recoveries and results assessed.</li> <li>Measures taken to maximise sample recovery and ensure representative nature of the samples.</li> </ul> <p>Whether a relationship exists between sample recovery and grade and whether sample bias may have occurred due to preferential loss/gain of fine/coarse material.</p>	<ul style="list-style-type: none"> <li>A semi-qualitative estimate of drill sample recovery was recorded in the drill logs.</li> <li>Some drill intervals were wet and were recorded in the drill logs.</li> <li>No recognisable relationship exists between sample recovery and assay grade.</li> </ul>
Logging	<ul style="list-style-type: none"> <li>Whether core and chip samples have been geologically and geotechnically logged to a level of detail to support appropriate Mineral Resource estimation, mining studies and metallurgical studies.</li> <li>Whether logging is qualitative or quantitative in nature. Core (or costean, channel, etc) photography.</li> <li>The total length and percentage of the relevant intersections logged.</li> </ul>	<ul style="list-style-type: none"> <li>All RC drill holes have been geologically logged for lithology, weathering, rock type, alteration, mineralisation, shearing &amp; foliation, and any other features of the samples using sieved rock chips from the drill sample piles. The level of geological detail is commensurate with the nature and limitations of this drilling technique and is considered appropriate to support Mineral Resource estimation studies.</li> <li>The geological logs for all drill holes can be considered qualitative in nature.</li> <li>Representative chips of each metre drilled were collected and placed in numbered chip trays.</li> <li>The chip trays were photographed wet.</li> </ul>
Subsampling techniques and sample preparation	<ul style="list-style-type: none"> <li>If core, whether cut or sawn and whether quarter, half or all core taken.</li> <li>If non-core, whether riffled, tube sampled, rotary split, etc and whether sampled wet or dry.</li> <li>For all sample types, the nature, quality and appropriateness of the sample preparation technique.</li> <li>Quality control procedures adopted for all subsampling stages to maximise representivity of samples.</li> <li>Measures taken to ensure that the sampling is representative of the in-situ material collected, including for instance results for field duplicate/second-half sampling.</li> <li>Whether sample sizes are appropriate to the grain size of the material being sampled.</li> </ul>	<ul style="list-style-type: none"> <li>A cyclone with a rotary cone splitter in the bottom, folded out on a hydraulic arm from the rig, was used for collecting drill samples. Before drilling every hole, the cyclone was checked to ensure it was level and also cleaned to ensure potential contamination from other material was minimised. The cyclone was used to obtain a representative 2kg – 3kg sample of every metre drilled.</li> <li>When water was encountered in a drill hole, and if a sample was wet, diligence was taken to collect as representative a sample of the metre as possible. Notes were made on logging sheets where water was intersected in a drill hole. Any contamination was also recorded in the drill logs. The cyclone was also cleaned after wet sample intervals.</li> <li>Transported cover or contaminated material was excluded from sampling, on a hole by hole basis.</li> <li>One metre samples were sent to the ALS Geochemistry laboratory in Perth for analysis of 48 elements, including Ag, by method ME-MS61L.</li> <li>Samples were oven dried as required, fine crushed to 90% passing 2mm, a 1kg sample rotary split directly from the crusher was pulverised to 90% passing 75µm to obtain a nominal 500g sub sample for assaying. The remainder of the sample was retained as a coarse reject.</li> <li>Certified Reference Material (CRM) standards (OREAS 602c, 608b or 611b), and blanks were inserted approximately every 25 and 50 samples, respectively. The first sample of every hole was always a blank sample, resulting in some drill holes having two blank samples within a 50 sample run. Duplicate samples were collected 50 samples apart by placing a pre-numbered sample bag on the cyclone's second sampling port.</li> <li>The 2kg – 3kg sample size is considered appropriate for the material being sampled.</li> </ul>

For personal use only

# ASX:WCE ANNOUNCEMENT

9 June 2026

Criteria	JORC Code explanation	Commentary
Quality of assay data and laboratory tests	<ul style="list-style-type: none"> <li>The nature, quality and appropriateness of the assaying and laboratory procedures used and whether the technique is considered partial or total.</li> <li>For geophysical tools, spectrometers, handheld XRF instruments, etc, the parameters used in determining the analysis including instrument make and model, reading times, calibrations factors applied and their derivation, etc.</li> <li>Nature of quality control procedures adopted (e.g., standards, blanks, duplicates, external laboratory checks) and whether acceptable levels of accuracy (i.e., lack of bias) and precision have been established.</li> </ul>	<ul style="list-style-type: none"> <li>Laboratory samples were analysed at ALS laboratories (Perth) for 48 elements, four acid digestion and Inductively coupled plasma mass spectrometry (ICP-MS) finish. Samples with above upper detection limit analyses for Ag (&gt;100g/t Ag) and/or multi-elements (&gt;10,000ppm) were then analysed at ALS Perth with Ag-OG62 (four acid, ore grade Ag) and ME-OG62 (four acid ore grade elements), respectively.</li> <li>A 0.25g split of the samples were analysed with the ALS ME-MS61L method that provides ALS's lowest detection levels (0.002g/t for Ag) from a four-acid digestion with 48 elements determined by ICP-MS.</li> <li>ME-MS61L is considered a near total digestion.</li> <li>Standards and blanks were inserted in the sampling sequence for analysis with the ME-MS61L method.</li> <li>Acceptable levels of accuracy and precision have been established for all CRM standards and the blank material.</li> </ul>
Verification of sampling and assaying	<ul style="list-style-type: none"> <li>The verification of significant intersections by either independent or alternative company personnel.</li> <li>The use of twinned holes.</li> <li>Documentation of primary data, data entry procedures, data verification, data storage (physical and electronic) protocols.</li> <li>Discuss any adjustment to assay data.</li> </ul>	<ul style="list-style-type: none"> <li>Significant silver intercepts reported in this announcement were generated by ERM's Principal Structural Geologist and Geochemist and QAQC cross checking and validation completed by the Competent Person.</li> <li>No historical drill holes were twinned.</li> <li>Drill collar data, sample information, and logging data have been verified, compiled, and validated by ERM's Database Manager who is separate to the persons conducting the logging and sampling.</li> <li>For RC holes, the top two samples (0-2m) were field checked for potential contamination from historical mine material used for prior rehabilitation. Where contamination was noted, the top one or two metres were not sampled, as the holes were collared on a pad created from historical mine fill.</li> <li>No adjustments were made to the assay data.</li> </ul>
Location of data points	<ul style="list-style-type: none"> <li>Accuracy and quality of surveys used to locate drill holes (collar and down-hole surveys), trenches, mine workings and other locations used in Mineral Resource estimation.</li> <li>Specification of the grid system used.</li> <li>Quality and adequacy of topographic control.</li> </ul>	<ul style="list-style-type: none"> <li>A Mineral Resource or Ore Reserve is not being reported.</li> <li>RC collars for drill holes 26WCRC001-013 were located using a differential GPS (DGPS). Expected accuracy is +/- 0.35m for northing and easting and 0.25m for RL. For drill holes 26WCRC014-032, the collars were pegged with a DGPS before drilling, and following drilling these holes still need to be resurveyed with a DGPS.</li> <li>A downhole north seeking gyro was used to survey the orientation of the drilled RC holes, providing continuous readings in and out of the drill hole. The digital survey data was uploaded into the database.</li> <li>Data was collected in GDA20/MGA Zone 50.</li> <li>Topographic control is from DTM and DGPS.</li> </ul>
Data spacing and distribution	<ul style="list-style-type: none"> <li>Data spacing for reporting of Exploration Results.</li> <li>Whether the data spacing, and distribution is sufficient to establish the degree of geological and grade continuity appropriate for the Mineral Resource and Ore Reserve estimation procedure(s) and classifications applied.</li> <li>Whether sample compositing has been applied.</li> </ul>	<ul style="list-style-type: none"> <li>No Mineral Resource or Ore Reserve are reported.</li> <li>Drill lines were nominally spaced, 15m to 25m apart with holes spaced 10m or 20m apart along lines.</li> <li>No sample compositing was applied.</li> </ul>

For personal use only

Criteria	JORC Code explanation	Commentary
Orientation of data in relation to geological structure	<ul style="list-style-type: none"> <li>Whether the orientation of sampling achieves unbiased sampling of possible structures and the extent to which this is known, considering the deposit type.</li> <li>If the relationship between the drilling orientation and the orientation of key mineralized structures is considered to have introduced a sampling bias, this should be assessed and reported if material.</li> </ul>	<ul style="list-style-type: none"> <li>The RC drilling was completed with all holes dipping at -60° predominantly towards 270°, except for two holes drilled towards 090°.</li> <li>Angled drilling was used to investigate structures and the ultramafic/granite contact. Geologically described logged intersections do not represent true thickness.</li> <li>The drill orientation is not expected to have introduced any sampling bias.</li> </ul>
Sample security	<ul style="list-style-type: none"> <li>The measures taken to ensure sample security.</li> </ul>	<ul style="list-style-type: none"> <li>At site, five RC calico sample bags were placed in a single, labelled polyweave bag that was zip tied. The polyweave bags were transported from site by Company personnel to a secure yard in Karratha. These were subsequently loaded into labelled bulka bags that were tied off and secured for transportation.</li> <li>Bulka bags were then taken to a licenced transport company in Karratha for freighting to the ALS Geochemistry laboratory in Perth.</li> <li>A chain of control was utilised for tracking of samples from Karratha to the lab in Perth.</li> </ul>
Audits or reviews	<ul style="list-style-type: none"> <li>The results of any audits or reviews of sampling techniques and data.</li> </ul>	<ul style="list-style-type: none"> <li>No audits or reviews of the sampling techniques has been undertaken by West Coast Silver or any independent parties. The data has been audited by ERM's Database Manager before entering into the database. The Database Manager also completed an audit of the QAQC samples.</li> </ul>

## Section 2 Reporting of Exploration Results

(Criteria listed in the preceding section also apply to this section.)

Criteria	JORC Code explanation	Commentary
Mineral tenement and land tenure status	<ul style="list-style-type: none"> <li>Type, reference name/number, location and ownership including agreements or material issues with third parties such as joint ventures, partnerships, overriding royalties, native title interests, historical sites, wilderness or national park and environmental settings.</li> <li>The security of the tenure held at the time of reporting along with any known impediments to obtaining a licence to operate in the area.</li> </ul>	<ul style="list-style-type: none"> <li>The results reported in this announcement refer to RC holes drilled on M47/342.</li> <li>The tenements lie within the Ngarluma Native Title claim.</li> <li>The tenements are in good standing with no known impediments.</li> </ul>
Exploration done by other parties	<ul style="list-style-type: none"> <li>Acknowledgment and appraisal of exploration by other parties.</li> </ul>	<ul style="list-style-type: none"> <li>The Elizabeth Hill deposit and adjoining area has been explored for Ni, Cu, PGM, base metals, Li and Ag mineralisation since 1968 when US Steel International Inc explored the area for base metals and nickel.</li> <li>Massive silver was discovered in ~1994-1995 by Legend mining NL in a percussion hole drilling program. Further drilling followed and in 1997 and exploration shaft and drive was sunk by East Coast Minerals NL.</li> <li>Underground mining at Elizabeth Hill was conducted in 1999-2000 with additional drilling completed by East Coast Minerals NL until the project was sold to Global Strategic Metals NL in 2012. Alien Metals Ltd purchased lease M47/342 in early 2020.</li> </ul>

For personal use only

Criteria	JORC Code explanation	Commentary
		<ul style="list-style-type: none"> <li>• Considerable exploration for Ni, Cu, PGM was conducted by Hunter Resources dating back to the 1980s.</li> <li>• Helix Resources acquired the Munni Munni Project in the late 1990's and undertook a number of scoping studies.</li> <li>• In 2002 a SRK Mineral Resource estimate for PGE and Au was published in accordance with the JORC code.</li> <li>• Subsequently, Platina Resources undertook mining studies and two scoping studies for the PGE and Au mineralisation.</li> <li>• West Coast Silver Limited has completed two drilling programs.</li> </ul>
Geology	<ul style="list-style-type: none"> <li>• Deposit type, geological setting and style of mineralisation.</li> </ul>	<ul style="list-style-type: none"> <li>• The Elizabeth Hills silver mineralisation is structurally controlled and is located on the eastern boundary of the north-south trending Munni Munni Fault. Mineralisation has been intersected over a 100m north-south zone along the boundary of the Munni Munni Fault, plunging south along the granite contact. The zone has an east-west width of 15-20m with the high-grade core restricted to around 3m width in the region of the underground workings. The mineralised zone is separated into several pods and occurs within a quartz carbonate chalcedonic silica breccia that shows veining. The silver occurs in fine disseminations, needles, veins, nuggets and platelets up to several centimetres in diameter.</li> </ul>
Drill hole Information	<ul style="list-style-type: none"> <li>• A summary of all information material to the understanding of the exploration results including a tabulation of the following information for all Material drill holes:               <ul style="list-style-type: none"> <li>◦ easting and northing of the drill hole collar</li> <li>◦ elevation or RL (Reduced Level – elevation above sea level in metres) of the drill hole collar</li> <li>◦ dip and azimuth of the hole</li> <li>◦ down hole length and interception depth</li> <li>◦ hole length.</li> </ul> </li> <li>• If the exclusion of this information is justified on the basis that the information is not Material and this exclusion does not detract from the understanding of the report, the Competent Person should clearly explain why this is the case</li> </ul>	<ul style="list-style-type: none"> <li>• Drill information relevant to this announcement has been provided above in Appendix 2.</li> </ul>
Data aggregation methods	<ul style="list-style-type: none"> <li>• In reporting Exploration Results, weighting averaging techniques, maximum and/or minimum grade truncations (e.g., cutting of high grades) and cut-off grades are usually Material and should be stated.</li> <li>• Where aggregate intercepts incorporate short lengths of high-grade results and longer lengths of low-grade results, the procedure used for such aggregation should be stated and some typical examples of such aggregations should be shown in detail.</li> <li>• The assumptions used for any reporting of metal equivalent values should be clearly stated</li> </ul>	<ul style="list-style-type: none"> <li>• Significant drill intersections for the RC drilling reported in Table 1 in this announcement have been calculated using a 20g/t Ag cut-off, are length weighted, and may include up to 2m of internal dilution.</li> <li>• 2025 and historical drilling composite intersections have been calculated using a 25g/t cut-off for Ag reflecting the near mine environment.</li> <li>• 2025 or historical drilling assay data, geochemical data, and geophysical data referenced have previously been reported.</li> <li>• No metal equivalents are being reported.</li> </ul>

# ASX:WCE ANNOUNCEMENT

9 June 2026

Criteria	JORC Code explanation	Commentary
Relationship between mineralisation widths and intercept lengths	<ul style="list-style-type: none"> <li>These relationships are particularly important in the reporting of Exploration Results.</li> <li>If the geometry of the mineralisation with respect to the drill hole angle is known, its nature should be reported.</li> <li>If it is not known and only the down hole lengths are reported, there should be a clear statement to this effect (e.g., 'down hole length, true width not known').</li> </ul>	<ul style="list-style-type: none"> <li>Drill hole intersections are not true widths due to the sub vertical geometry of the mineralised body and -60° dip of the RC drill holes.</li> </ul>
Diagrams	<ul style="list-style-type: none"> <li>Appropriate maps and sections (with scales) and tabulations of intercepts should be included for any significant discovery being reported. These should include, but not be limited to a plan view of drill hole collar locations and appropriate sectional views.</li> </ul>	<ul style="list-style-type: none"> <li>Appropriate maps and figures have been included in the body of this announcement and Appendix 1.</li> </ul>
Balanced reporting	<ul style="list-style-type: none"> <li>Where comprehensive reporting of all Exploration Results is not practicable, representative reporting of both low and high grades and/or widths should be practiced to avoid misleading reporting of Exploration Results</li> </ul>	<ul style="list-style-type: none"> <li>All relevant and material exploration data to highlight the target areas discussed have been reported or referenced.</li> <li>All drill assay information relevant to this announcement has been provided above in the body of the announcement and in Appendix 3. Five elements (Ag, Cu, Ni, Pb, Zn) have been reported only in Appendix 3, as they are deemed to be spatially associated with silver mineralisation. Additional elements analysed are not considered relevant.</li> <li>Any historical drill data referenced in this announcement has been previously reported.</li> </ul>
Other substantive exploration data	<ul style="list-style-type: none"> <li>Other exploration data, if meaningful and material, should be reported including (but not limited to): geological observations; geophysical survey results; geochemical survey results; bulk samples – size and method of treatment; metallurgical test results; bulk density, groundwater, geotechnical and rock characteristics; potential deleterious or contaminating substances.</li> </ul>	<ul style="list-style-type: none"> <li>All relevant and material exploration data for the areas discussed have been reported or referenced.</li> </ul>
Further work	<ul style="list-style-type: none"> <li>The nature and scale of planned further work (e.g., tests for lateral extensions or depth extensions or large-scale step-out drilling).</li> <li>Diagrams clearly highlighting the areas of possible extensions, including the main geological interpretations and future drilling areas, provided this information is not commercially sensitive.</li> </ul>	<ul style="list-style-type: none"> <li>Further work may include but is not limited to systematic geological mapping, channel and rock chip sampling, soil sampling, pXRF analysis and mineral identification, geophysics, structural interpretation, historical data compilation, and drilling to identify suitable host rock geology and structural architecture for polymetallic mineralisation.</li> <li>Diagrams are included in the body of the announcement and Appendix 1.</li> </ul>